



52P09SE0002 16 RICH LAKE

010

DIAMOND DRILLING

AREA: RICH LAKE

REPORT NO: 16

(1)

WORK PERFORMED FOR: Pure Gold Resources Inc.

RECORDED HOLDER: Same as Above [xx]
: Other []

<u>Claim No.</u>	<u>Hole No.</u>	<u>Footage</u>	<u>Date</u>	<u>Note</u>
P 791415/	OL-89-51	102.7m	Jan-Feb/89	(1)
	OL-89-52	93.6m	Feb/89	

NOTES: (1) W8904-270, date filed June/89

PROPERTY:	<u>OPIKEIGEN LAKE</u>	LOGGED BY:	<u>ROD MOORE</u>	TROPARI/DIP TESTS	LOCATION SKETCH
PARTNER:	<u>GOLDEN LAKE RESOURCES</u>	AZIMUTH:	<u>-340°</u>	SIGNATURE: <u><i>M. John Fan</i></u>	NO. DEPTH AZ DIP
N.T.S.:	<u>52P/9</u>	DIP:	<u>-45°</u>	DRILL CO.:	<u>LONGYEAR</u>
TOWNSHIP:	<u>UNSUBDIVIDED</u>	LENGTH:	<u>102.7</u>	STARTED:	<u>31/01/89</u>
CLAIM NO.:	<u><i>MAJ.</i> -855105-791415</u>	ELEV:	<u>SURFACE</u>	COMPLETED:	<u>01/02/89</u>
COORDINATES:	<u>L1+50E/7+25S</u>	CASING:	<u>BW</u>	CORE LOC:	<u>KEEZHIK LAKE</u>
					SCALE:

PURPOSE: To test western extension of Q veining that returned assays up to 6.59 g Au/t over 1m

CONCLUSIONS/COMMENTS: Shearing, faults and Q veining encountered

RECOMMENDATIONS: Diamond drilling required to trace zone along strike

SUMMARY:

0.0 - 6.1	OVERBURDEN AND CASING
6.1 - 11.7	Silicified Pillowed Flow (2b)
11.7 - 44.0	Chloritized Gabbro (7a)
	34.0 - 34.2: Qv. tr. py
44.0 - 50.9	Sheared Gabbro (7a)
	44.0 - 44.3: Brecciated QC flooded zone, 40% QC fragments
	45.0 - 45.4: Brecciated QC flooded zone, 20-30% QC fragments
	46.5 - 47.0: Brecciated QC flooded zone, 50% QC fragments, 1% py
	49.5 - 49.8: QV, 5-10% chl, tr, mo, tr, py
50.9 - 67.3:	Gabbro (7a)
67.3 - 71.4:	Sheared Gabbro (7a)
	67.3-67.6: Qv, 5% chl.
	70.0-70.3: Qv, 1-3% chl. tr, py,
71.4 - 78.2	Gabbro (7a)

71.4 - 78.2

Gabbro (7a)

77.1-77.3: Qv, 3% chl.

samples 84151-84207 sent to Accurassay

78.2 -102.7:

Chloritized gabbro (7a)

86.7-87.5: Qv, 5% chl.

97.6-99.4: Shear zone

END OF HOLE

DEPTH		ROCK TYPE	DESCRIPTION	SAMPLES			ASSAYS		COMMENTS
FROM	TO			NUMBER	FROM	TO	LENGTH	AU	
(m)	(m)			(m)	(m)	(m)	(g/t)	(g/t)	
0.0	6.1		OVERBURDEN AND CASING						
6.1	11.7	SILICIFIED PILLOWED FLOW (2b)	Unit is fine grained dark grey in colour, massive, weakly fractured hosting 2-3% random calcitic fracture infillings, tr py and is moderately silicified.	84151	9.0	10.0	1.0	0.568	
				84152	10.0	11.0	1.0	0.069	
				84153	11.0	11.7	0.7	0.184	
11.7	44.0	GABBRO CHLORITIC (7a)	Unit is medium-coarse grained, massive moderately foliated and grey-green in colour hosting 10-15% chloritic phenocrysts (chloritized amphs) up to 2-3 mm wide. It also hosts localized biotitic zones (esp. shears), tr, py and pervasive mod. carb alteration. Upper contact and foliation @ 40-45° cax.						
			11.7 13.0: Shear @ 25° cax with intensely broken core fault @ 12.4-12.6 and mylonitic from 12.6013.0	84154	11.7	13.0	1.3	0.048	
			13.9-14.1: Broken core/fault?	84155	13.0	14.1	1.1	0.091	
			14.1-15.3: Intensely weathered/crumbly, talcy fracture cleavage @ 50° cax	84156	14.1	15.3	1.2	0.148	
			18.1-20.17: Weakly foliated @ 50° cax, hosts 3-5% biotite	84157	15.3	17.0	1.7	0.067	
			27.7 30.5: 3-5% biotite flakes	84158	26.5	27.5	1.0	0.023	
			27.7-28.0: QC zone irregular, strongly fractured	84159	27.5	28.5	1.0	0.153	
			33.2-42.4: Unit foliated, foliation varies	84160	28.5	29.5	1.0	0.020	
			33.3-33.5: Localized shear @ 50° cax, 2-3% biotite	84161	32.5	33.5	1.0	0.061	
			34.0-34.2: QV @ 20° cax, tr-1% py	84162	33.5	34.5	1.0	0.016	
			35.5: Foliation @ 45° cax, 40° cax, 37.9, 60° cax @ 41.2 55° cax @ 42.3	84163	34.5	35.5	1.0	0.021	
			QVS: 17.2: 2cm @ 45° cax 19.9: 2cm @ 65° cax 34.5: 2cm, irregular.	84164	42.5	44.0	1.5	0.021	

DEPTH		ROCK TYPE	DESCRIPTION	SAMPLES			ASSAYS		COMMENTS
FROM	TO			NUMBER	FROM	TO	LENGTH	AU	
(m)	(m)			(m)	(m)	(m)	(g/t)	(g/t)	
44.0	50.9	SHEARED GABBRO (7a)	Unit is dark green, medium grained and strongly foliated to intensely sheared and locally brecciated. Unit hosts tr py weak-mod. carb alteration and biotitic seams in intensely sheared zones. Shearing @ 40° cax.						
			44.0 - 44.3: Brecciated QC flooded zone, 40% QC fragments.	84165	44.0	44.7	0.7	1.206	
				84166	44.7	45.2	0.5	0.092	
			44.9-45.0: Felsic dike? Dk blue/grey colour, extremely sil, fine grained	84167	45.2	46.5	1.3	0.045	
			hosting 5% biotite: @ 40° cax	84168	46.5	47.0	0.5	0.089	
				84169	47.0	48.2	1.2	0.148	
			45.0-45.4: Brecciated QC flooded zone. 20-30% QC fragments.	84170	48.2	49.0	0.8	0.257	
			46.5-47.0: Brecciated QC flooded zone, 50% QC fragments, 1% py, 2cm QV @ 40° @ 46.5m	84171	49.0	49.5	0.5	2.731	
				84172	49.5	49.8	0.3	6.163	
			48.2-49.8: Intensely sheared zone @ 40° cax. Hosts 20% boudinaged and ptygmatic	84173	49.8	50.3	0.5	0.153	
			QC veinlets 2-5mm and 10% biotitic seams parallel to shearing.	84174	50.3	50.9	0.6	0.062	
			49.5-49.8: QV @ 40° cax, concordant to shearing, 5-10% chl wisps/blebs, tr. mo, tr. py.						
50.9	67.3	UNALTERED GABBRO (7a)	Unit is massive, coarse grained and mottled green and white in colour, hosting 40-50% feldspars. 50-60% mafics incl 15-20 % coarse chloritic phenocrysts (chloritized amphs). Hosts weak patchy carb alternation tr.py, and tr -1% biotite with concentrations increasing locally.						

DEPTH		ROCK TYPE	DESCRIPTION	SAMPLES			ASSAYS		COMMENT
FROM	TO			NUMBER	FROM	TO	LENGTH	AU	
(m)	(m)			(m)	(m)	(m)	(g/t)	(g/t)	
50.9	67.3	UNALTERED GABBRO (7A)	50.9 - 53.7: 5% biotite	84175	50.9	51.7	0.8	<0.050	
			52.4 - 52.9: QV, 2-3 cm, irregular,	84176	51.7	52.4	0.7	0.338	
			discordant; contacts @ 20° cax, vein @ 0°	84177	52.4	52.9	0.5	3.143	
			cax between 52.4 - 52.9. Foliation @ 45°	84178	52.9	53.4	0.5	0.104	
			cax, 5% chl, tr. py.	84179	53.4	54.8	1.4	0.214	
			54.9 - 55.1: QV, 2-3 cm, irregular @ 0°	84180	54.8	55.3	0.5	0.972	
			cax						
			56.3: QV, 4 cm, @ 45°cax.						
67.3	71.4	SHEARED GABBRO (7a)	Unit is similar to above however is	84181	55.3	56.8	0.5	0.077	
			sheared @ 20° cax. Coarse grained dark	84182	56.8	58.0	1.2	0.297	
			green colour with 10-15% chloritic	84183	65.6	66.8	1.2	0.097	
			"streaks" parallel to shearing. Hosts	84184	66.8	67.3	0.5	0.045	
			mod. pervasive carb alt. and tr. py.	84185	67.3	67.7	0.4	0.828	
				84186	67.7	68.7	1.0	0.218	
			67.3 - 67.6: QV, irregular, 20° cax,	84187	68.7	69.7	1.0	0.316	
			strongly fractured near lower contact, 5%	84188	69.7	70.3	0.6	0.299	
			chl.	84189	70.3	71.4	1.1	0.322	
			68.2 - 68.5: Intensely broken core/fault,						
			talcy, strong carb. alteration.						
			69.7 - 69.8: QV, 1 cm @ 20° cax						
			71.0 - 71.2: QV, 20° cax.						
71.4	78.2	GABBRO (7A)	Same as 50.9 - 67.3						
			74.5 - 75.9: Localized shear @ 25° cax.	84190	71.4	73.0	1.6	0.274	
			77.1 - 77.3: QV @ 15° cax, 3% chl.	84191	73.0	74.5	1.5	0.043	
				84192	74.5	75.9	1.4	0.121	
				84193	75.9	77.0	1.1	0.129	
				84194	77.0	78.0	1.0	0.237	

DEPTH		ROCK TYPE	DESCRIPTION	SAMPLES			ASSAYS		COMMENT
FROM	TO			NUMBER	FROM	TO	LENGTH	AU	
(m)	(m)			(m)	(m)	(m)	(oz/t)	(oz/t)	
78.2	102.7	CHLOR'ZED GABBRO (7A)	Unit is similar to 11.7 - 44.0, however, is much finer grained. It is dark green in colour, fine-medium grained hosting a weakly chloritic matrix as well as 10 chloritic phenocrysts 1-3 mm/altered amphiboles? Unit hosts 1-2% biotite, tr. py and weak sporadic carb. alteration	84195	78.0	79.5	1.5	0.023	
			86.7 - 87.5: QV @ 55°, 5% chl wisps. blebs.	84196	84.5	86.0	1.5	0.155	
				84197	86.0	86.7	0.7	<0.050	
			97.6 - 99.4: Intensely sheared zone, schistose/macaceous hosting chloritic and biotitic seams parallel to shearing @ 55-60° cax. Shear planes are sericitic. Hosts strong carb. alteration, 10% calcitic veinlets, tr py.	84198	86.7	87.1	0.4	<0.050	
				84199	87.1	87.5	0.4	<0.050	
				84200	87.5	88.0	0.5	0.071	
				84201	88.0	89.5	1.5	0.098	
				84202	96.0	97.6	1.6	0.075	
				84203	97.6	98.5	0.9	0.029	
				84204	98.5	99.4	0.9	0.067	
				84205	99.4	101.0	1.6	0.243	
				84206	101.0	101.8	0.8	0.331	
				84207	101.8	102.7	0.7	0.232	
102.7			END OF HOLE						

PROPERTY:	<u>Opikeigen Lake</u>	LOGGED BY:	<u><i>M. Moore</i> for Rod Moore</u>	TROPARI/DIP TESTS	LOCATION SKETCH
PARTNER:	<u>Golden Lake Resources</u>	AZIMUTH:	<u>340°</u>	SIGNATURE:	NO. DEPTH AZ DIP
N.T.S.:	<u>52 P/9</u>	DIP:	<u>-45°</u>	DRILL CO.:	<u>Longyear Canada Inc.</u>
TOWNSHIP:	<u>Unsubdivided</u>	LENGTH:	<u>93.6m</u>	STARTED:	<u>Feb. 2/89</u>
CLAIM NO.:	<u>855105 791415</u>	ELEV:	<u>Surface</u>	COMPLETED:	<u>Feb. 3/89</u>
COORDINATES:	<u>L2+00E, 7+00S</u>	CASING:	<u>BW</u>	CORE LOC:	<u>Keezhik Lake Campsite</u>
					SCALE:

PURPOSE: To test eastern extension of quartz veining that returned assays up to 6.59 g Au/T over 1 m.

CONCLUSIONS/COMMENTS: Numerous quartz veins intersected.

RECOMMENDATIONS: Diamond drilling required to trace zone along strike.

SUMMARY:

SAMPLES: 84208 - 84258 Sent to Accurassay

0.0 - 4.9	OVERBURDEN AND CASING
4.9 - 16.1	Chloritized Gabbro (7a)
16.1 - 37.4	Sheared Gabbro (7a)
	17.8 - 18.4: Quartz Vein, 5X Chlorite
	24.9 - 25.2: Quartz - Tm Vein, 5X Tm, 3 - 5X Chlorite, 1X Biotite
	25.9 - 26.1: Quartz - Tm Vein, 15X Tm, Trace Py
	26.5 - 26.8: Quartz - Tm Vein, 40X Tm
	27.6 - 27.9: Quartz Vein, 15 - 20X Chlorite, Trace - 2X Biotite
	32.2 - 33.1: Quartz Vein, 1X Chlorite, Trace - 1X Mo, Trace Py, Trace Sericite, Trace Biotite
37.9 - 50.9	Unaltered Gabbro (7a)
50.9 - 75.0	Silicified Gabbro (7a)
	51.2 - 51.9: Quartz Vein, Trace Tm, Trace Mo, Trace Py
	67.0 - 67.6: Quartz Vein, 1X Chlorite

DEPTH		ROCK TYPE	DESCRIPTION	SAMPLES			ASSAYS		COMMENTS
FROM	TO			NUMBER	FROM	TO	LENGTH	AU	
(m)	(m)			(m)	(m)	(m)	(g/t)	(g/t)	

SUMMARY CONT'D

75.0 - 82.9	Chloritized Gabbro (7a)
82.9 - 88.5	Sheared Gabbro (7a)
88.5 - 93.6	Pillow Breccia (2h)
93.6	END OF HOLE

DEPTH		ROCK TYPE	DESCRIPTION	SAMPLES			ASSAYS		COMMENTS
FROM	TO			NUMBER	FROM	TO	LENGTH	AU	
(m)	(m)			(m)	(m)	(m)	(g/t)	(g/t)	
0.0	4.9		OVERBURDEN AND CASING						
4.9	16.1	CHLORITIZED GABBRO (7a)	Unit is grey-green in colour, massive and medium-coarse-grained having a chloritic matrix and hosting 10% coarse chloritized (amphibole?) phenocrysts. Hosts weak patchy carbonate alteration and trace Py.						
16.1	37.4	SHEARED GABBRO (7a)	Unit is medium-grained, "streaked" green, white and brown in colour and is strongly sheared at 30° - 40° CAX. Unit hosts strong pervasive carbonate alteration, 10 - 15% calcitic veinlets as well as chlorite and biotite seams parallel to shearing. Biotite alteration increases locally. Unit hosts trace Py veining is generally concordant to shearing.	84208	16.1	17.0	0.9	0.059	
				84209	17.0	17.8	0.8	0.355	
				84210	17.8	18.4	0.6	0.747	
			17.8 - 18.4: Quartz vein 5% chlorite wisps, 1 - 2% blue/grey streaks, vein at 25°, concordant to shear.	84211	18.4	19.4	1.0	0.065	
				84212	19.4	20.5	1.1	0.068	
			18.7: Quartz - Tm vein, 1 cm at 40° CAX, 20% Tm.	84213	20.5	22.0	1.5	0.160	
			18.8 - 18.9: Quartz - Tm vein at 50° CAX, concordant, 15 - 20% Tm.	84214	22.0	23.5	1.5	0.234	
			19.2 - 19.3: Quartz - Tm vein, 40° CAX, concordant, 1 - 3% Tm.	84215	23.5	24.5	1.0	0.405	
			19.5 - 21.8: 5 % biotite seams parallel to shearing at 30° CAX.	84216	24.5	25.5	1.0	0.163	

DEPTH		ROCK TYPE	DESCRIPTION	SAMPLES	ASSAYS		COMMENTS		
FROM	TO				NUMBER	FROM		TO	LENGTH
(m)	(m)				(m)	(m)	(m)	(g/t)	(g/t)
16.1	37.4	SHEARED GABBRO (7a)	21.8 - 21.9: Quartz vein irregular, strongly fractured, trace Py.	84217	25.5	26.5	1.0	0.080	
			23.9 - 24.7: Shearing at 0 - 10° CAX.	84218	26.5	27.0	0.5	0.108	
			24.7 - 24.8: Quartz vein at 45° CAX, concordant to shearing.	84219	27.0	28.0	1.0	2.146	
			24.9 - 25.2: Quartz - Tm vein at 30° CAX, 5% Tm, 3 - 5% chlorite, 1% biotite, ankerite along contacts.	84220	28.0	29.0	1.0	<0.050	
				84221	29.9	30.5	1.0	0.062	
			25.2 - 26.8: Strongly fractured/contorted zone.	84222	30.5	31.5	1.0	0.196	
			25.9 - 26.1: Quartz - Tm vein, irregular, highly fractured, 15% Tm, trace Py.	84223	31.5	32.2	0.7	0.174	
				84224	32.2	32.7	0.5	0.053	
			26.5 - 26.8: Quartz - Tm vein, irregular at 0 - 15° CAX, 40% Tm.	84225	32.7	33.1	0.4	1.713	
			27.6 - 27.9: Quartz vein, 35° CAX, 15 - 20% chloritic blebs/ingested wallrock, trace - 2% biotite.	84226	33.1	34.0	0.9	1.215	
				84227	34.0	35.0	1.0	0.823	
			32.2 - 33.1: Quartz vein, 1% chlorite, trace - 1% Mo, trace Py, trace sericite, trace biotite. Vein at 30° CAX, concordant.	84228	35.0	36.0	1.0	0.219	
				84229	36.0	37.4	1.4	0.210	
			32.4 - 32.6: 30 - 40% "ingested wallrock".						

DEPTH		ROCK TYPE	DESCRIPTION	SAMPLES			ASSAYS		COMMENTS
FROM	TO			NUMBER	FROM	TO	LENGTH	AU	
(m)	(m)			(m)	(m)	(m)	(g/t)	(g/t)	
16.1	37.4	SHEARED GABBRO (7a)	34.4 - 37.4: 5% biotite seams.						
37.4	50.9	"UNALTERED" GABBRO (7a)	Unit is coarse-grained, massive and mottled green/grey and white in colour. Unit is relatively unaltered compared to other gabbroic units hosting, 40 - 50% feldspar and 50% mafics including, 15% coarse chloritized amphiboles? and 3 - 5% biotite. Unit hosts trace Py.	84230	41.5	42.5	1.0	1.605	
				84231	42.5	44.0	1.5	0.042	
			42.0 - 42.1: Quartz vein, irregular at 0 - 10° CAX.	84232	49.0	50.5	1.5	<0.050	
50.9	75.0	SILICIFIED GABBRO (7a)	Unit is much finer grained and more siliceous than above unit, and has a blue grey colour to it. It is massive, medium-coarse-grained and blue grey in colour hosting 10 - 15% coarse chloritized amphiboles? and is moderately siliceous. Hosts localized "unaltered" zones.						
			50.9 - 52.7: Shear zone at 40° CAX, 3 - 5% biotite wisps parallel to shearing.	84233	50.5	51.2	0.7	0.299	
				84234	51.2	51.9	0.7	0.136	
			Hosts weak - moderate pervasive carbonate alteration.	84235	51.9	52.4	0.5	0.098	
			51.2 - 51.9: Quartz vein, upper contact at 30° CAX, lower at 15° CAX, concordant, trace Tm at 50.5, trace Mo, trace Py.	84236	52.4	52.7	0.3	<0.050	
				84237	52.7	54.0	1.3	0.923	
				84238	61.0	62.0	1.0	0.028	
			62.3 - 62.4: Quartz vein at 80° CAX.	84239	62.0	62.5	0.5	0.018	

DEPTH		ROCK TYPE	DESCRIPTION	SAMPLES			ASSAYS		COMMENTS
FROM	TO			NUMBER	FROM	TO	LENGTH	AU	
(m)	(m)			(m)	(m)	(m)	(g/t)	(g/t)	
88.5	93.6	PILLOW BRECCIA (2h)	Unit is dark greyish green in colour, fine-grained and strongly fractured. It hosts sparadic moderate carbonate alteration as well as 3 - 5% random calcitic fracture infillings. Unit hosts weak localized epidotization of calcite fracture infillings. Pillows also host biotitic alteration throughout. Unit is moderately magnetic (fine magnetite?) and hosts 1% Py as partial fracture infillings.						
			88.5 - 88.6: Quartz vein along contact with sheared gabbro at 35° CAX.	84255	88.5	89.5	1.0	0.037	
				84256	89.5	91.0	1.5	0.014	
				84257	91.0	92.5	1.5	0.010	
93.6		END OF HOLE		84258	92.5	93.6	1.1	0.019	



52P09SE0002 16 RICH LAKE

900



Ministry of
Natural
Resources

Report
of Work

Reserve Lk. (G-386)
Rich Lk (G-388)
Opikergen Lk (G-361)

Instructions - Supply required data on a separate form for each
type of work to be recorded (see table below).
- For Geo-technical work use form no. 1362 "Report
of Work (Geological, Geophysical, Geochemical and
Explorations)".

Mining Act

DOCUMENT NO.
W8904.270

Name and Postal Address of Record Holder: **MR. OWEN Ontigen Lt.**
Pure Gold Resources Inc.
1275 Main St. W. North Bay, Ontario

Prospector's Licence No.: T-4689

Summary of Work Performance and Distribution of Credits

Total Work Days Cr. claimed	Mining Claim			Mining Claim			Mining Claim		
	Prefix	Number	Work Days Cr.	Prefix	Number	Work Days Cr.	Prefix	Number	Work Days Cr.
644.06	TB	1012019	17.0		1008547	20.0		1008537	8.00
		1012020	17.0		1038328	20.0		1006639	20.0
		1012021	17.0						
		1012023	17.0		1038329	20.0		1006640	20.0
		1012024	17.0						
		1017816	17.0		1038330	20.0		1006645	20.0
		1017817	17.0						
		1017818	17.0		1038331	20.0		1006646	20.0
		1008538	20.0						
		1008539	20.0		1038332	20.0		1006647	20.0
		1008540	20.0						
		1008541	20.0		1006636	20.0		1006648	20.0
		1008542	20.0						
		1008543	20.0		1006637	20.0		1006649	20.0
		1008544	20.0						
		1008546	20.0		1006638	20.0		1008545	20.0

All the work was performed on Mining Claim(s): TB 791415

Required Information eg: type of equipment, Names, Addresses, etc. (See Table Below)

Diamond Drilling by Longyear Canada Inc.
111 Main St W
North Bay, Ont.

01-89-51 - 102.7 m.
52 - 93.6 m.

196.3
x 3.281

Work Assion. 644.06 ft
TB 791415 - 644.06 - 2449.94

Drilled between Jan 31/89
Feb 2/89

core.

RECEIVED
JUN 20 1989
RECEIVED

89 JUN 9 AM 11 24
THUNDER BAY
MINING DIVISION

Date of Report: June 5/89
Recorded Holder or Agent (Signature): M. Dubeau

Certification Verifying Report of Work

I hereby certify that I have a personal and intimate knowledge of the facts set forth in the Report of Work annexed hereto, having performed the work or witnessed same during and/or after its completion and the annexed report is true.

Name and Postal Address of Person Certifying: **Norameo Explorations Inc. 1275 Main St W North Bay Ont. P1B 2W7**

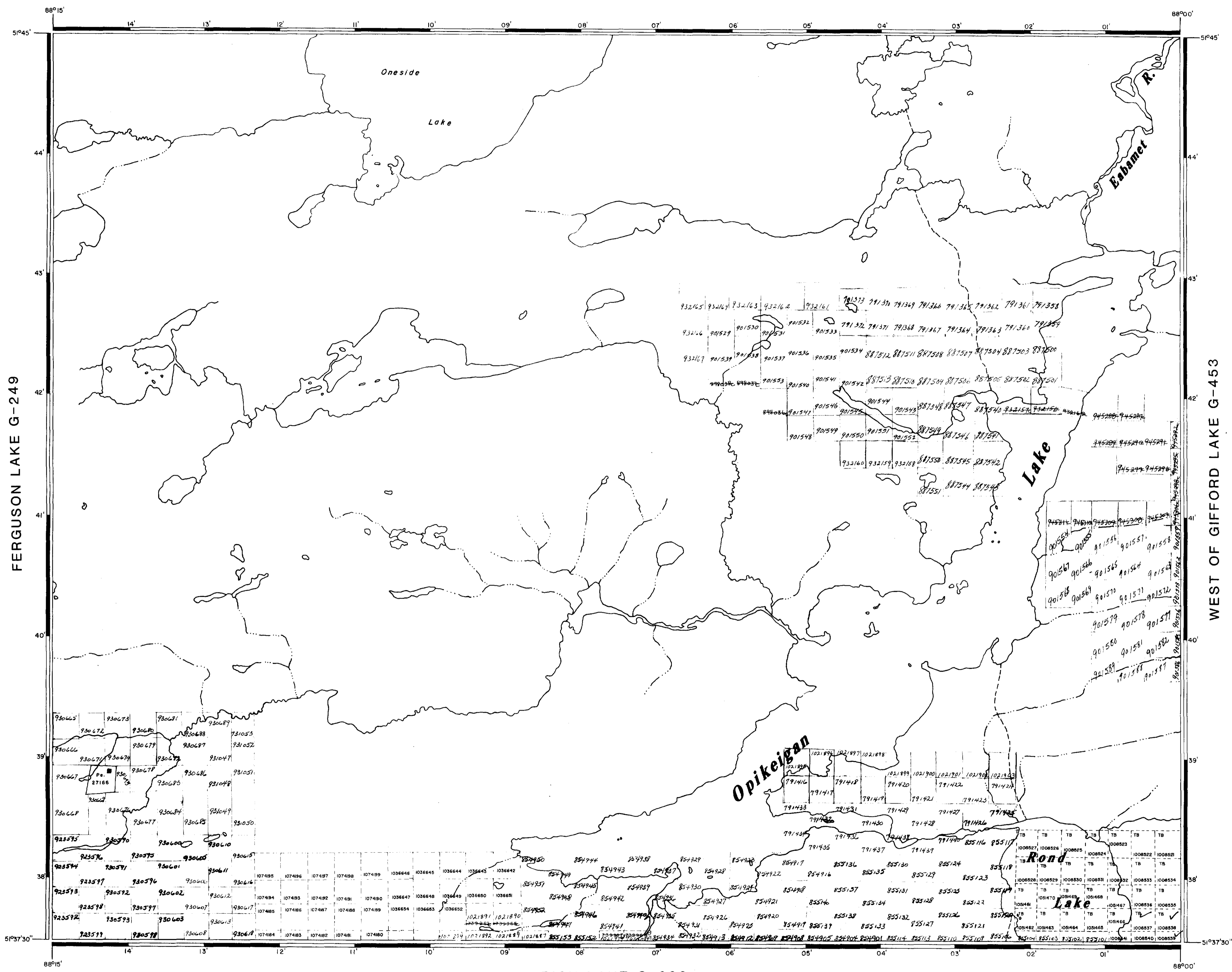
Date Certified: June 5/89
Certified by (Signature): M. Dubeau

Table of Information/Attachments Required by the Mining Recorder

Type of Work	Specific information per type	Other information (Common to 2 or more types)	Attachments
Manual Work	Nil	Names and addresses of men who performed manual work/operated equipment, together with dates and hours of employment.	Work Sketch: these are required to show the location and extent of work in relation to the nearest claim post.
Shaft Sinking, Drifting or other Lateral Work	Nil		
Compressed air, other power driven or mechanical equip.	Type of equipment	Names and addresses of owner or operator together with dates when drilling/stripping done.	Work Sketch (as above) in duplicate
Power Stripping	Type of equipment and amount expended. Note: Proof of actual cost must be submitted within 30 days of recording.		
Diamond or other core drilling	Signed core log showing; footage, diameter of core, number and angles of holes.	Nil	Nil
Land Survey	Name and address of Ontario land surveyer.		

KENOZHE LAKE G-293

REFERENCES



RECEIVED
THUNDER BAY
MINING DIVISION
89 JUN 12 PM 12 31

FERGUSON LAKE G-249

WEST OF GIFFORD LAKE G-453

RICH LAKE G-388

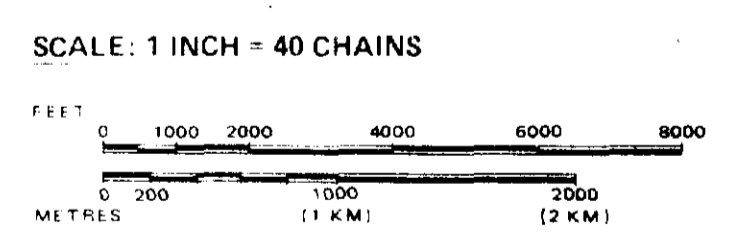
LEGEND

- HIGHWAY AND ROUTE No
- OTHER ROADS
- TRAILS
- SURVEYED LINES
TOWNSHIPS, BASE LINES, ETC.
LOTS, MINING CLAIMS, PARCELS, ETC.
- UNSURVEYED LINES
LOT LINES
PARCEL BOUNDARY
MINING CLAIMS ETC.
- RAILWAY AND RIGHT OF WAY
- UTILITY LINES
- NON-PERENNIAL STREAM
- FLOODING OR FLOODING RIGHTS
- SUBDIVISION OR COMPOSITE PLAN
- RESERVATIONS
- ORIGINAL SHORELINE
- MARSH OR MUSKEG
- MINES
- TRAVERSE MONUMENT

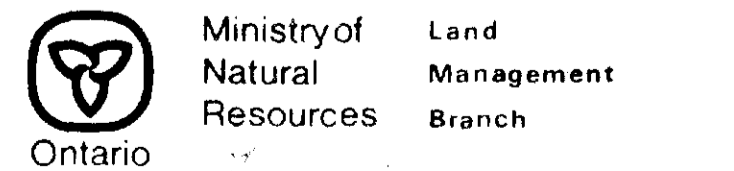
DISPOSITION OF CROWN LANDS

TYPE OF DOCUMENT	SYMBOL
PATENT, SURFACE & MINING RIGHTS	●
" SURFACE RIGHTS ONLY	○
" MINING RIGHTS ONLY	○
LEASE, SURFACE & MINING RIGHTS	■
" SURFACE RIGHTS ONLY	■
" MINING RIGHTS ONLY	■
LICENCE OF OCCUPATION	▼
ORDER-IN-COUNCIL	OC
RESERVATION	○
CANCELLED	⊙
SAND & GRAVEL	⊙

NOTE: MINING RIGHTS IN PARCELS PATENTED PRIOR TO MAY 6, 1913, VESTED IN ORIGINAL PATENTEES BY THE PUBLIC LANDS ACT, R.S.O. 1970, CHAP. 380, SEC. 63, SUBSEC. 1.



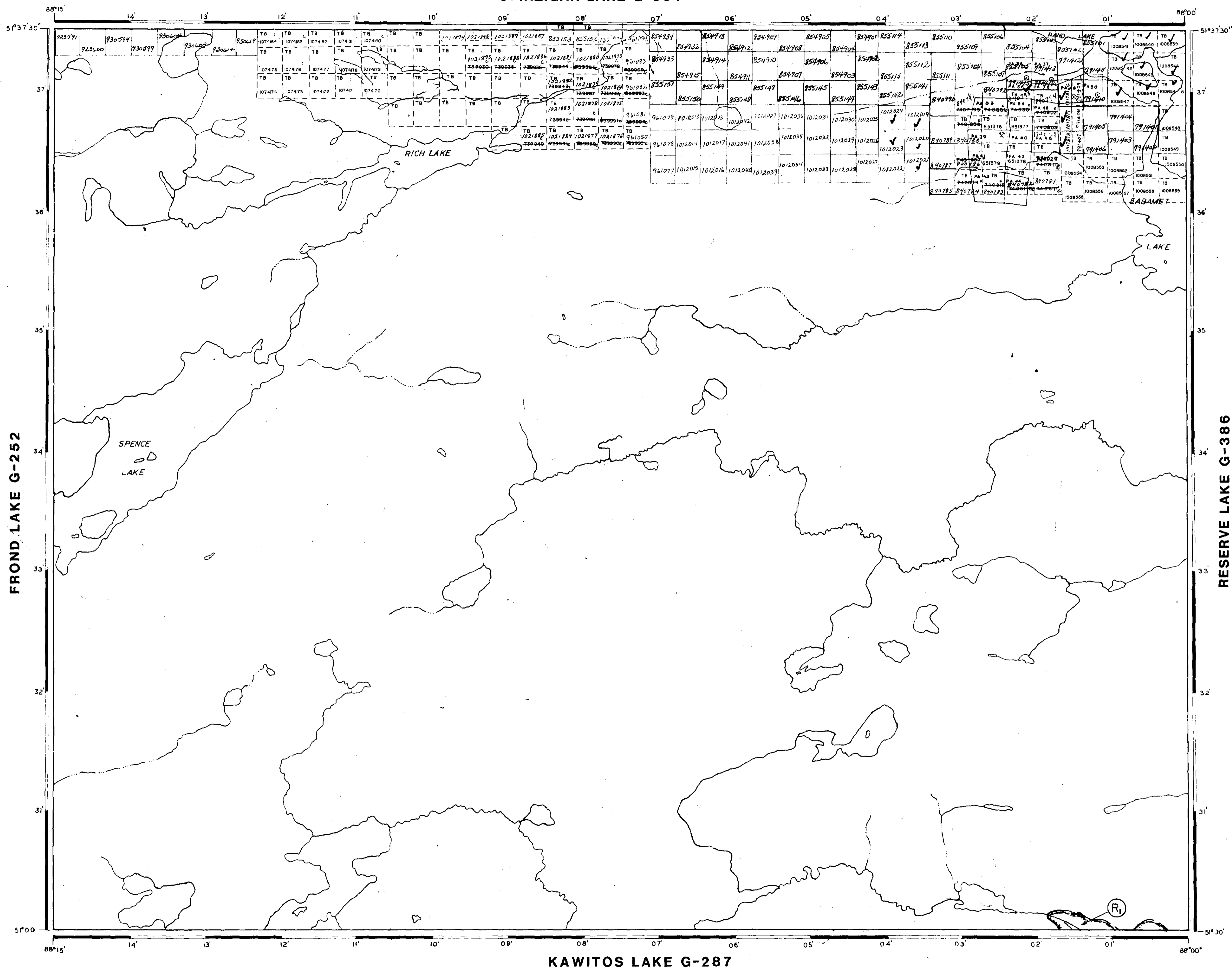
AREA
OPIKEIGAN LAKE
M.N.R. ADMINISTRATIVE DISTRICT
GERALDTON
MINING DIVISION
THUNDER BAY
LAND TITLES / REGISTRY DIVISION
KENORA/PATRICIA



Date JULY 1981 Number G-361



OPIKEIGAN LAKE G-361



RECEIVED
THUNDER BAY
MINING DIVISION
89 JUN 12 PM 12 30

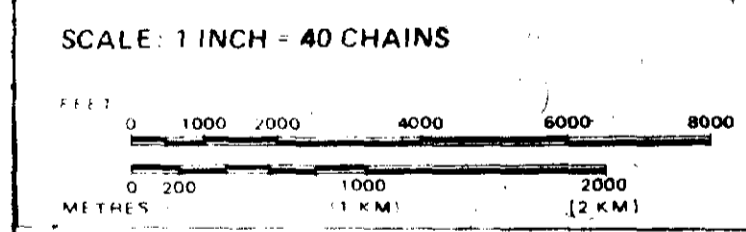
LEGEND

- HIGHWAY AND ROUTE No.
- OTHER ROADS
- TRAILS
- SURVEYED LINES
 - TOWNSHIPS, BASE LINES, ETC.
 - LOTS, MINING CLAIMS, PARCELS, ETC.
- UNSURVEYED LINES
 - LOT LINES
 - PARCEL BOUNDARY
 - MINING CLAIMS ETC.
- RAILWAY AND RIGHT OF WAY
- UTILITY LINES
- NON PERENNIAL STREAM
- FLOODING OR FLOODING RIGHTS
- SUBDIVISION OR COMPOSITE PLAN
- RESERVATIONS
- ORIGINAL SHORELINE
- MARSH OR MUSKEG
- MINES
- TRAVERSE MONUMENT

DISPOSITION OF CROWN LANDS

TYPE OF DOCUMENT	SYMBOL
PATENT, SURFACE & MINING RIGHTS	●
SURFACE RIGHTS ONLY	○
MINING RIGHTS ONLY	◐
LEASE, SURFACE & MINING RIGHTS	◑
SURFACE RIGHTS ONLY	◒
MINING RIGHTS ONLY	◓
LICENCE OF OCCUPATION	◔
ORDER IN COUNCIL	OC
RESERVATION	⊙
CANCELLED	⊖
SAND & GRAVEL	⊗

NOTE: MINING RIGHTS IN PARCELS PATENTED PRIOR TO MAY 6 1913 VESTED IN ORIGINAL PATENTEE BY THE PUBLIC LANDS ACT, R.S.O. 1970, CHAP. 380, SEC. 63, SUBSEC. 1.



AREA
RICH LAKE
M. N. R. ADMINISTRATIVE DISTRICT
GERALDTON
MINING DIVISION
THUNDER BAY
LAND TITLES / REGISTRY DIVISION
KENORA/PATRICIA

Ministry of Land Management
Natural Resources Branch
Ontario August 20, 1984

Date JULY 1981 Number
G-388



ARMATTA LAKE G-192

REFERENCES

RECEIVED
THUNDER BAY
MINING DIVISION
89 JUN 12 PM 12 30

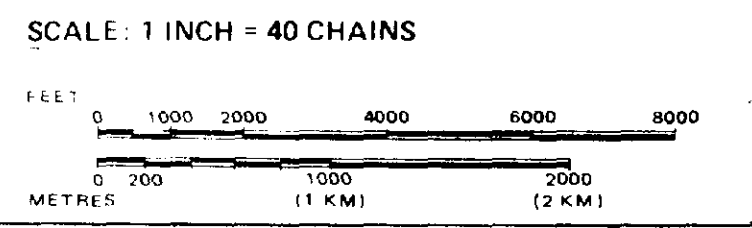
LEGEND

- HIGHWAY AND ROUTE No.
- OTHER ROADS
- TRAILS
- SURVEYED LINES
TOWNSHIPS, BASE LINES, ETC.
- LOTS, MINING CLAIMS, PARCELS, ETC.
- UNSURVEYED LINES
LOT LINES
- PARCEL BOUNDARY
- MINING CLAIMS ETC.
- RAILWAY AND RIGHT OF WAY
- UTILITY LINES
- NON-PERENNIAL STREAM
- FLOODING OR FLOODING RIGHTS
- SUBDIVISION OR COMPOSITE PLAN
- RESERVATIONS
- ORIGINAL SHORELINE
- MARSH OR MUSKEG
- MINES
- TRAVERSE MONUMENT

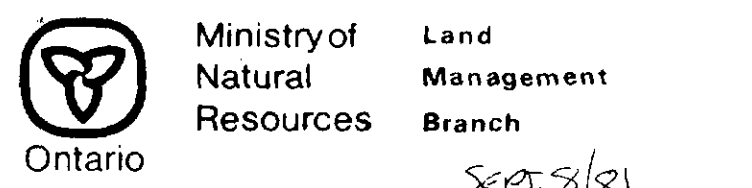
DISPOSITION OF CROWN LANDS

TYPE OF DOCUMENT	SYMBOL
PATENT, SURFACE & MINING RIGHTS	●
" SURFACE RIGHTS ONLY	○
" MINING RIGHTS ONLY	◐
LEASE, SURFACE & MINING RIGHTS	■
" SURFACE RIGHTS ONLY	◼
" MINING RIGHTS ONLY	◑
LICENCE OF OCCUPATION	◓
ORDER-IN-COUNCIL	OC
RESERVATION	⊙
CANCELLED	⊘
SAND & GRAVEL	⊚

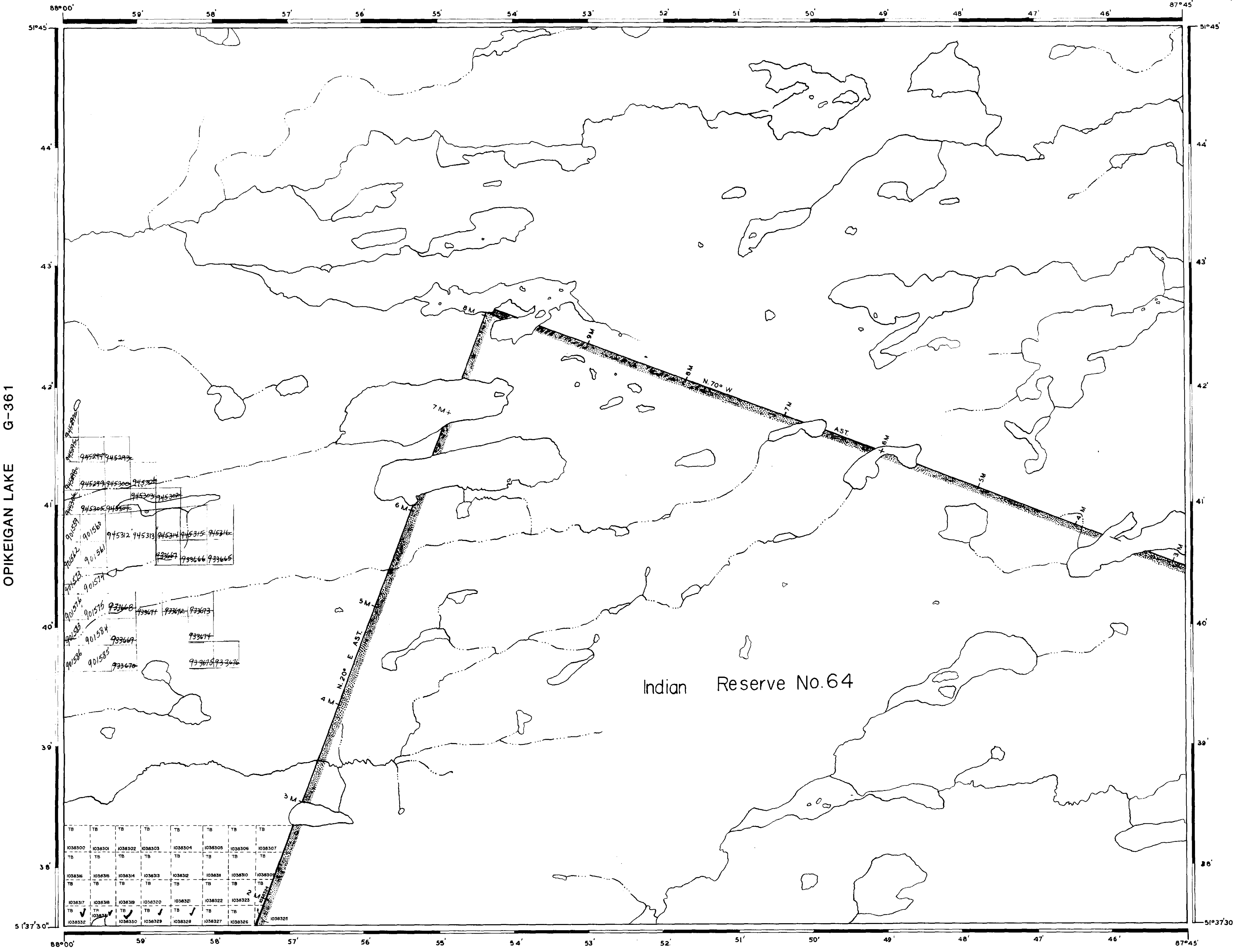
NOTE: MINING RIGHTS IN PARCELS PATENTED PRIOR TO MAY 6, 1913, VESTED IN ORIGINAL PATENTEES BY THE PUBLIC LANDS ACT, R.S.O. 1910, CHAP. 380, SEC. 63, SUBSEC. 1.



AREA
WEST OF GIFFORD LAKE
M.N.R. ADMINISTRATIVE DISTRICT:
GERALDTON
MINING DIVISION
THUNDER BAY
LAND TITLES / REGISTRY DIVISION
KENORA/PATRICIA



Date: JULY, 1981
Number: **G-453**



OPIKEIGAN LAKE G-361

GIFFORD LAKE G-255

