



52P16SW0018 2.701 NORTH BAY KEEZHUK LA

010

Airborne EM
Survey
Keezhik L Area
Cominco Ltd

E Andersen
1971

Certi

GEOPHYSICAL - GEOLOGICAL
TECHNICAL DATA



52P16SW0018 2.701 NORTH BAY KEEZHIK LA

900
DEC 7 1971

PROJECTS
SECTION

TO BE ATTACHED AS AN APPENDIX TO TECHNICAL REPORT
FACTS SHOWN HERE NEED NOT BE REPEATED IN REPORT
TECHNICAL REPORT MUST CONTAIN INTERPRETATION, CONCLUSIONS ETC.

Type of Survey Airborne EM
Township or Area KEEZIK LAKE (EAST ARM) AREA
Claim holder(s) Cominco Ltd.
Ste. 1100 - 335 Bay St., Toronto, Ont.
Author of Report E. O. Andersen
Address c/o Cominco Ltd., 1100 - 335 Bay St., Toronto
Covering Dates of Survey April to December 1971
(linecutting to office)
Total Miles of Line cut _____

MINING CLAIMS TRAVERSED
List numerically

PA - 303257	PA - 328148
PA - 328094 <small>(prefix)</small>	PA - 328149 <small>(number)</small>
PA - 328095	PA - 328150
PA - 328096	PA - 328151
PA - 328097	PA - 328152
PA - 328098	PA - 328153
PA - 328099	PA - 328154
PA - 328100	PA - 328218
PA - 328101	PA - 328219
PA - 328102	PA - 328220
PA - 328103	PA - 328221
PA - 328104	PA - 328222
PA - 328105	PA - 328223
PA - 328106	PA - 328224
PA - 328107	
PA - 328108	
PA - 328109	
PA - 328110	
PA - 328111	
PA - 328112	
PA - 328113	

TOTAL CLAIMS 85

SPECIAL PROVISIONS
CREDITS REQUESTED

DAYS
per claim

ENTER 40 days (includes
line cutting) for first
survey.

ENTER 20 days for each
additional survey using
same grid.

Geophysical

--Electromagnetic _____

--Magnetometer _____

--Radiometric _____

--Other _____

Geological _____

Geochemical _____

AIRBORNE CREDITS (Special provision credits do not apply to airborne surveys)

Magnetometer _____ Electromagnetic Radiometric _____

Filed under Section 84a. (enter days per claim)

DATE: 2 December 1971 SIGNATURE: E. O. Andersen
Author of Report

PROJECTS SECTION

Res. Geol. Kenner Qualifications L.259

Previous Surveys

Checked by DZ date Dec 16/71

GEOLOGICAL BRANCH _____

Approved by _____ date _____

GEOLOGICAL BRANCH _____

Approved by _____ date _____

OFFICE USE ONLY

If space insufficient, attach list



OFFICE OF THE MINING COMMISSIONER

In the matter of *The Mining Act*
before *The Mining Commissioner*

THE MINING ACT

Mining claims M-303257, 328148, 328149,
328150, 328151, 328152, 328153 and 328154,
situate in the Keesick Lake Area, in the
Petrigia Mining Division, Province of
Ontario.

AND IN THE MATTER OF

An application for a vesting order.

WHEREAS Robert Souliere, the holder of Miner's Licence
E-26977, was an employee of Cominco Ltd.;

AND WHEREAS the said Robert Souliere died as a result
of a drowning accident on July 8th, 1971 while in the employ of
the aforesaid Cominco Ltd.;

AND WHEREAS on the afternoon of July 7th and the
morning of July 8th, 1971, immediately prior to the demise of
the said Robert Souliere, he the said Robert Souliere, had
staked eight mining claims under the instructions of his employer,
the said Cominco Ltd., and had tagged same with the above numbers,
that is to say mining claims M-303257, 328148, 328149, 328150,
328151, 328152, 328153 and 328154, situate in the Keesick Lake
Area;

AND WHEREAS the said Robert Souliere died intestate
leaving his wife Mrs. Alma Souliere;

AND WHEREAS the said Alma Souliere has satisfied this
condition of the Law of Wills, the said Robert Souliere, deceased,
was at the time of his death an employee of the said Cominco Ltd. at the time of his


Consent of the said Mrs. Alma Souliere, and the fact of objection to the above mentioned mining claims being made in the said Cominco Ltd.

AND WHEREAS statutory declaration dated the 27th day of August, 1971, made by Harold Frederick Aston, Exploration Manager for the said Cominco Ltd., deposing to the fact that the said Robert Souliere was in the employ of the said Cominco Ltd. at the time of his death on July 6th, 1971, and that the said mining claims tagged with the numbers PA-368257, 328148, 328149, 328150, 328151, 328152, 328153 and 328154, situate in the Keesbik Lake Area, had been staked on that Company's behalf on the afternoon of July 7th and the morning of July 8th, 1971, immediately preceding the death of the said Robert Souliere;

AND UPON FINDING consent of the said Mrs. Alma Souliere; I HEREBY ORDER that the aforesaid mining claims, that is to say mining claims PA-368257, 328148, 328149, 328150, 328151, 328152, 328153 and 328154, situate in the Keesbik Lake Area, in the Patricia Mining Division, be placed on record in the name of Cominco Ltd;

AND I ORDER that this order be filed in the Office of the Mining Registrar, at Lions Lake, Ontario.

DATED this 11th day of April, 1971.


REGISTRAR

2.701

McGinn



Exploration

Mr. F. W. Matthews
Projects Section
Department of Mines and Northern Affairs
Whitney Block
Queen's Park
Toronto, Ont.

RECEIVED

DEC 7 1971

December 3, 1971

RECEIVED

DEC 7 1971

MINING LANDS
BRANCH

PROJECTS
SECTION

Dear Sir:

Please consider this letter an application for an airborne geophysical certificate under Section 84a of the Mines Act, covering 35 claims (PA-303257, 328094 to 328113 incl., 328148 to 328154 incl. and 328218 to 328224 incl.) in the Patricia M.D. Enclosed are the required reports and maps for an area in excess of four times the area staked. The survey was flown previous to the staking of the claims.

Please note that the claims covered by this submission include eight claims (PA-303257 and 328148 to 328154 incl.) staked by R. Souliere for Cominco before his death (O.D.M. reference #26877-1). I understand these claims are still in dispute; however, in the event they are accepted and transferred to Cominco, I have included these claims in this submission, hopefully for your convenience and ours in processing the survey work reports.

July 8/1971

I trust everything is in order and meets with your approval.

Yours truly,

E. O. Andersen,
Geophysicist, Exploration.

EOA:hc.
Encl.

COMINCO LTD.

Exploration

Eastern District

AIRBORNE EM SURVEYS

KEEZHIK LAKE, ONTARIO


December 2, 1971

E. O. Andersen

This report covers an EM survey conducted for Cominco by Seigel and Associates of Toronto during April 1971 over an area of 7,200 acres. Subsequent to the airborne survey, 35 claims were staked, now held by Cominco, covering a total of 1400 acres.

The results from the survey showed no EM anomalies of any significance over the surveyed area.

Submitted by: _____



E. O. ANDERSEN
Geophysicist, Exploration.

Endorsed by: _____

G. D. Tikkanen,
Assistant Chief Geologist,
Exploration.

AREA OF
Claim
KEEZHIK LAKE
- EAST ARM -

DISTRICT OF
KENORA - PATRICIA PORTION

PATRICIA
MINING DIVISION

SCALE: 1-INCH = 40 CHAINS

LEGEND

- ⊙ PATENTED LAND
- CROWN LAND - SALE
- C5 LEASES
- LOCATED LAND
- LICENSE OF OCCUPATION
- MINING RIGHTS ONLY
- SURFACE RIGHTS ONLY
- ROADS
- IMPROVED ROADS
- KING'S HIGHWAYS
- RAILWAYS
- POWER LINES
- MARSH OR MUSKES
- MINES

NOTES

400' reserve around all lakes and rivers to Dept. of Lands & Forests.

Rev. E. M. copyright
file
12.7.01

DATE OF ISSUE


DEC 1907

AS PER PLAN

NATIONAL TOPOGRAPHIC SERIES 52P

PLAN NO. **M.2330**

ONTARIO
DEPARTMENT OF MINES
AND NORTHERN AFFAIRS



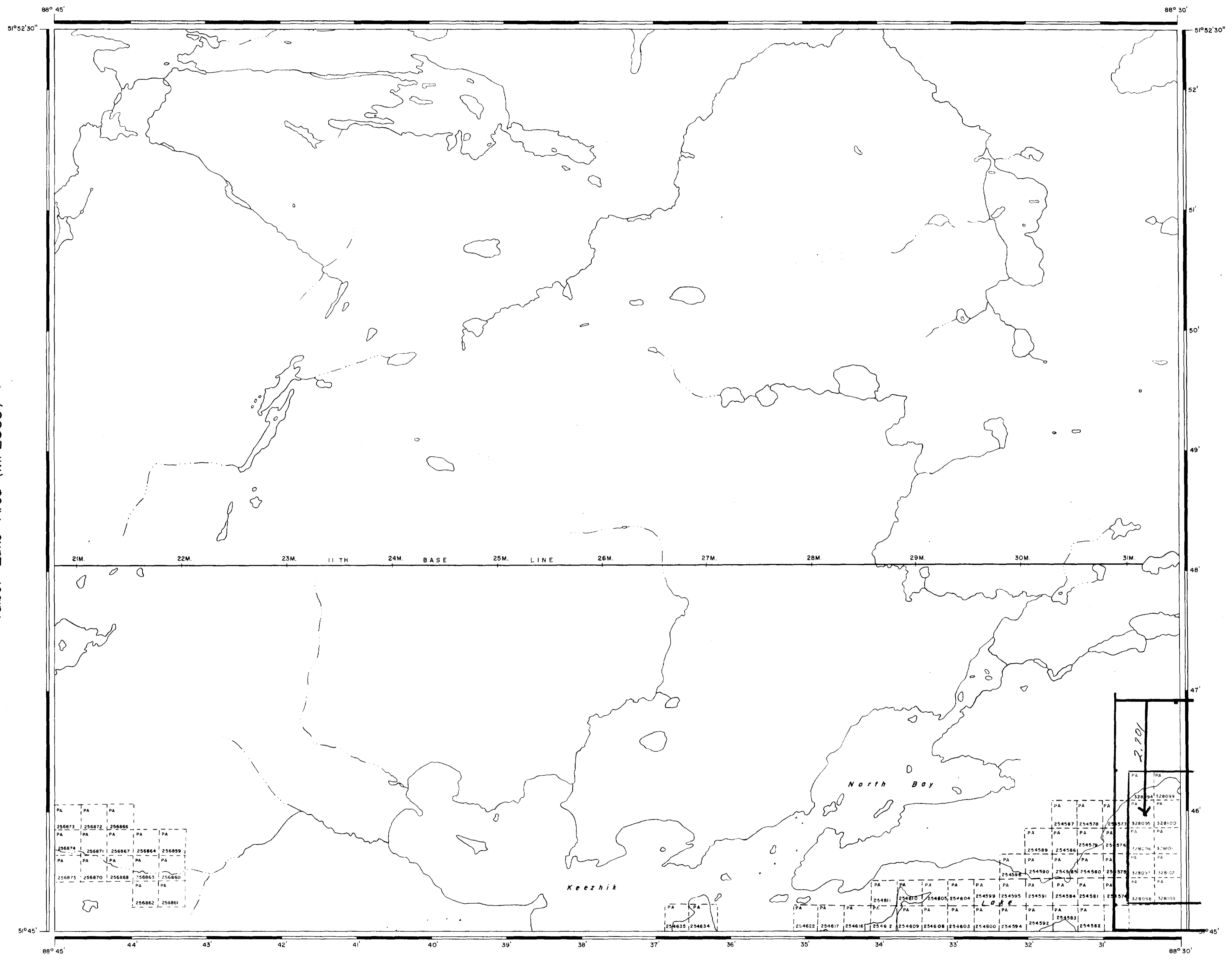
M.S.233

M.S.233

Ozhiski Lake Area (M-2334)

Talbot Lake Area (M-2335)

Keezhik Lake Area (East Arm) (M-2330)



AREA OF
NORTH BAY
 (KEEZHIK LAKE)
East Arm
 DISTRICT OF
 KENORA - PATRICIA PORTION

 PATRICIA
 MINING DIVISION
 SCALE: 1-INCH = 40 CHAINS

LEGEND

PATENTED LAND	⊕
CROWN LAND SALE	⊙
LEASES	⊗
LOCATED LAND	Loc
LICENSE OF OCCUPATION	L.O.
MINING RIGHTS ONLY	M.R.O.
SURFACE RIGHTS ONLY	S.R.O.
ROADS	—
IMPROVED ROADS	—
KING'S HIGHWAYS	—
RAILWAYS	—
POWER LINES	—
MARSH OR MUSKEG	—
MINES	—

NOTES
 400' Surface Rights Reservation
 around all Lakes and Rivers.

air E.M.
file 2.701

DATE OF ISSUE
 DEC 1 1971
 ONT. DEPT. OF MINES
 AND NORTHERN AFFAIRS

NATIONAL TOPOGRAPHIC SERIES 52 P
 PLAN NO. **M.2333**

ONTARIO
 DEPARTMENT OF MINES
 AND NORTHERN AFFAIRS

Nesting Lake Area (M-2329)

M.S.233

M.S.233

NC

