

**Terms of Use:** NOTICE: This is a dated, archived document that does not represent current mining claim activity in Ontario. This archived document is provided for information purposes only and MNDM and the Government of Ontario accept no liability and make no warranty or any representation regarding the use, accuracy, applicability, completeness, performance, availability, security or reliability of the information. \*This archive "Historical Claim Map" does not meet provincial accessibility standards. If you need accessible formats, communication support or would like information about this map please contact the Provincial Recording Office @ 1-888-415-9845 Ext 5784. For current mining claim status, please use the MNDM online claim maps website at: <http://www.mndm.gov.on.ca/en/mines-and-minerals/applications/claimaps>

Wilee

25° 58' 55" N

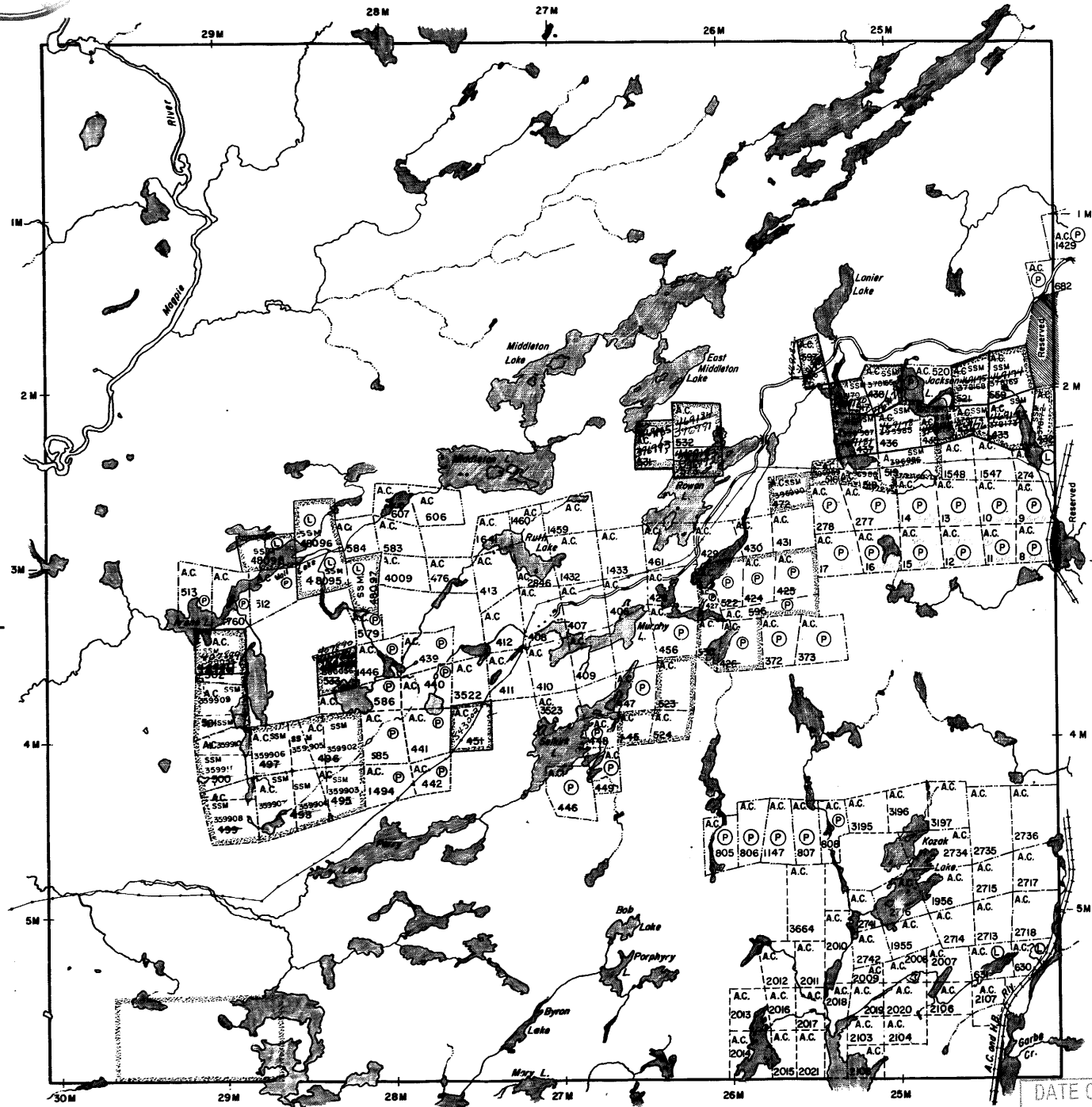
25° 58' 55" N

Donald B. Clark

Twp. 29.R.26.

Twp. 28.R.25.

Twp. 27.R.26.



28  
R.26. (ABOTOSSA)  
DISTRICT OF  
ALGOMA  
SAULT STE. MARIE  
MINING DIVISION

SCALE: 1-INCH=40 CHAINS

LEGEND

- |                       |        |
|-----------------------|--------|
| PATENTED LAND         | Ⓟ      |
| CROWN LAND SALE       | C.S.   |
| LEASES                | Ⓛ      |
| LOCATED LAND          | Loc.   |
| LICENSE OF OCCUPATION | L.O.   |
| MINING RIGHTS ONLY    | M.R.O. |
| SURFACE RIGHTS ONLY   | S.R.O. |
| ROADS                 | —      |
| IMPROVED ROADS        | —      |
| KING'S HIGHWAYS       | —      |
| RAILWAYS              | —      |
| POWER LINES           | —      |
| MARSH OR MUSKEG       | —      |
| MINES                 | —      |
| CANCELLED             | —      |

NOTES

This Township and the mining claims thereon are administered by the A.C. and H.B. Rly. except those claims shown thus: [ ] which may be re-staked under the provisions of the Ontario Mining Act.

REFERENCE:  
Boundaries shown thus — from Dept. of Lands and Forests survey plans.  
Boundaries shown thus — from A.C. and H.B. Rly. Index Plan A.C.R. 6.  
Boundaries shown thus — and — from A.C. and H.B. Rly. Plan No.

400' Surface rights reservation around all lakes and rivers.

PLAN NO.- M.100.

ONTARIO  
MINISTRY OF NATURAL RESOURCES  
SURVEYS AND MAPPING BRANCH

DATE OF ISSUE  
APR 18 1974  
SAULT STE. MARIE  
MINING RECORDER'S OFFICE

G.2722



Twp.28.R.27.

See A.C. R. Plan  
in Randroll for Twp. 28 R. 26  
for a covered survey plot.

TOWNSHIP  
**28**  
**R.26.**

DISTRICT OF  
ALGOMA  
(ABOISSAWAY)  
SAULT STE. MARIE  
MINING DIVISION

SCALE:1-INCH=40 CHAINS

### LEGEND

PATENTED LAND	(P)
CROWN LAND SALE	C.S.
LEASES	(L)
LOCATED LAND	Loc.
LICENSE OF OCCUPATION	L.O.
MINING RIGHTS ONLY	M.R.O.
SURFACE RIGHTS ONLY	S.R.O.
ROADS	—
IMPROVED ROADS	—
KING'S HIGHWAYS	—
RAILWAYS	—
POWER LINES	—
MARSH OR MUSKEG	—
MINES	—
CANCELLED	X

### NOTES

This Township and the mining claims thereon are administered by the A.C. and H.B. Rly. except those claims shown thus: [ ] which may be re-staked under the provisions of the Ontario Mining Act.

REFERENCE:  
Boundries shown thus — from Dept. of Lands and Forests survey plans.  
Boundries shown thus — from A.C. and H.B. Rly. Index Plan A.C.R.6.  
Boundries shown thus — and — from A.C. and H.B. Rly. Plan No.

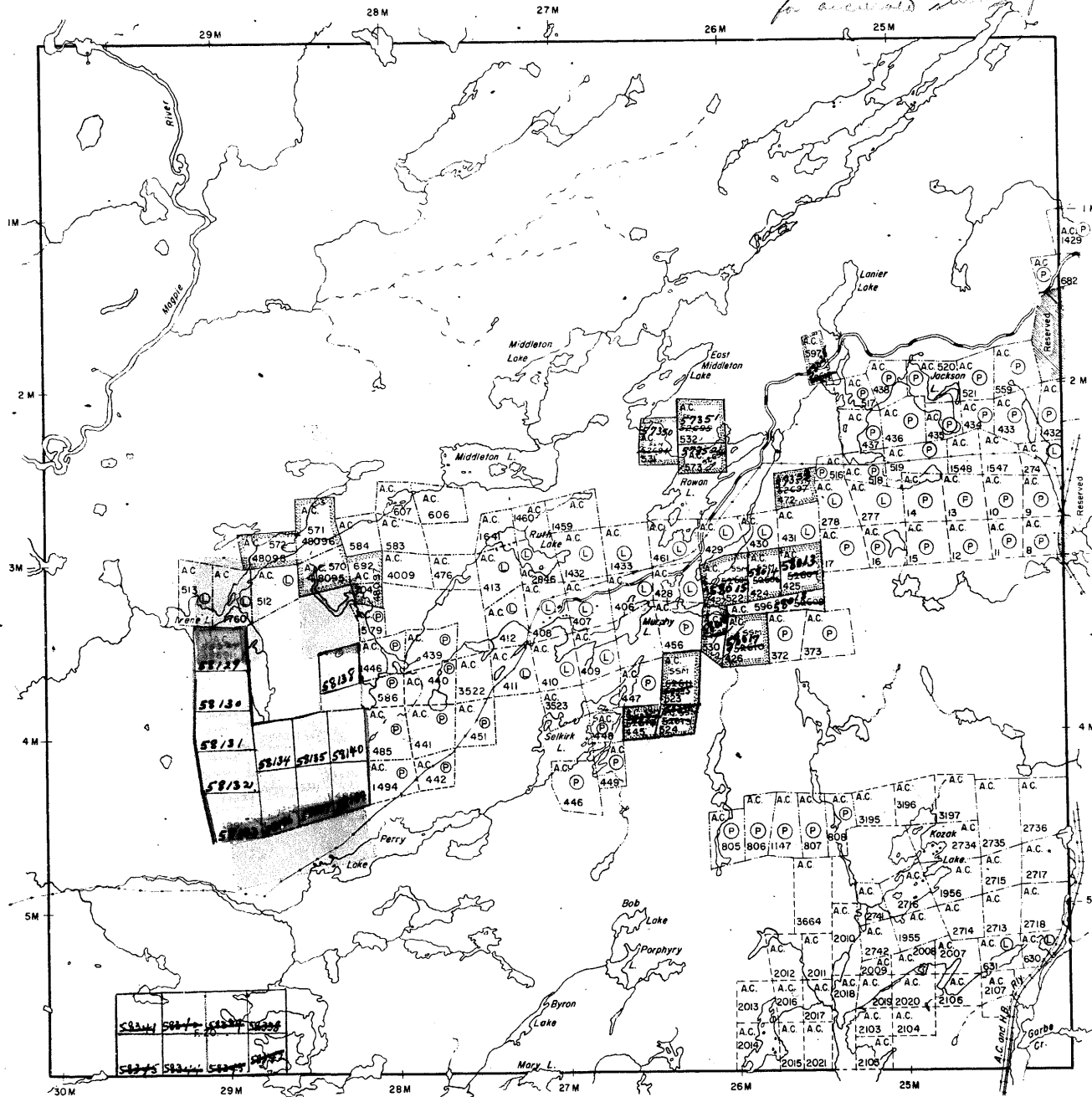
A.C. 576- Open for staking  
B.C. 177- 200 3/50. in  
Randroll file.

PLAN NO.- **M.166.**

DEPARTMENT OF MINES

— ONTARIO —

Twp.29.R.26.



Twp.27.R.26.

Twp. 28.R.25.

Twp.28.R.27.

TOWNSHIP

28

R.26.

DISTRICT OF

ALGOMA  
(ABOT OSSAWAY)

SAULT STE. MARIE


MINING DIVISION

SCALE:1-INCH=40 CHAINS

### LEGEND

PATENTED LAND	Ⓟ
CROWN LAND SALE	C.S.
LEASES	Ⓛ
LOCATED LAND	Loc.
LICENSE OF OCCUPATION	L.O.
MINING RIGHTS ONLY	M.R.O.
SURFACE RIGHTS ONLY	S.R.O.
ROADS	—
IMPROVED ROADS	—
KING'S HIGHWAYS	—
RAILWAYS	—
POWER LINES	—
MARSH OR MUSKEG	—
MINES	—
CANCELLED	—

### NOTES

This Township and the mining claims thereon are administered by the A.C. and H.B. Rly. except those claims shown thus:  which may be re-staked under the provisions of the Ontario Mining Act.

### REFERENCE:

Boundries shown thus — from Dept. of Lands and Forests survey plans.  
Boundries shown thus — from A.C. and H.B. Rly. Index Plan A.C.R.6.  
Boundries shown thus — and — from A.C. and H.B. Rly. Plan No.

PLAN NO.- M.166.

DÉPARTMENT OF MINES

— ONTARIO —

Twp.29.R.26.

Twp.27.R.26.

Twp. 28.R.25.

Twp. 28.R.27.

TOWNSHIP

28  
R.26.

DISTRICT OF  
ALGOMA  
(ABO TOSAWAY)  
SAULT STE. MARIE  
MINING DIVISION

SCALE: 1-INCH=40 CHAINS

# LEGEND

PATENTED LAND	Ⓟ
CROWN LAND SALE	C.S.
LEASES	Ⓛ
LOCATED LAND	Loc.
LICENSE OF OCCUPATION	L.O.
MINING RIGHTS ONLY	M.R.O.
SURFACE RIGHTS ONLY	S.R.O.
ROADS	—
IMPROVED ROADS	—
KING'S HIGHWAYS	—
RAILWAYS	—
POWER LINES	—
MARSH OR MUSKEG	—
MINES	—
CANCELLED	—

# NOTES

This Township and the mining claims thereon are administered by the A.C. and H.B. Rly. except those claims shown thus: which may be re-stated under the provisions of the Ontario Mining Act.

REFERENCE:  
Boundries shown thus — from Dept. of Lands and Forests survey plans.  
Boundries shown thus — from A.C. and H.B. Rly. Index Plan A.C.R. 6.  
Boundries shown thus — and — from A.C. and H.B. Rly. Plan No.

PLAN NO. - M.166.

DEPARTMENT OF MINES

— ONTARIO —

Twp. 29.R.26.

Twp. 27.R.26.

Twp. 28.R.25.

Twp. 28.R.27.

See A.C. R. Plan  
in Randell for Twp. 28.R.26  
for accurate survey plan.

Twp. 29.R.26.

Twp. 27.R.26.

Twp. 28.R.25.

TOWNSHIP

28  
R.26.

DISTRICT OF  
ALGOMA  
(ABOTOSSAWAY)  
SAULT STE. MARIE  
MINING DIVISION

SCALE: 1-INCH=40 CHAINS

### LEGEND

PATENTED LAND	Ⓟ
CROWN LAND SALE	C.S.
LEASES	Ⓛ
LOCATED LAND	Loc.
LICENSE OF OCCUPATION	L.O.
MINING RIGHTS ONLY	M.R.O.
SURFACE RIGHTS ONLY	S.R.O.
ROADS	—
IMPROVED ROADS	—
KING'S HIGHWAYS	—
RAILWAYS	—
POWER LINES	—
MARSH OR MUSKEG	—
MINES	—
CANCELLED	—

### NOTES

This Township and the mining claims thereon are administered by the A.C. and H.B. Ry. except those claims shown thus: which may be re-staked under the provisions of the Ontario Mining Act.

REFERENCE:  
Boundries shown thus — from Dept. of Lands and Forests survey plans.  
Boundries shown thus — from A.C. and H.B. Ry. Index Plan A.C.R. 6.  
Boundries shown thus — and — from A.C. and H.B. Ry. Plan No.

A.C. 596 - Open for sale  
R.L. 107, 108, 109, 110, 111, 112, 113, 114, 115, 116, 117, 118, 119, 120, 121, 122, 123, 124, 125, 126, 127, 128, 129, 130, 131, 132, 133, 134, 135, 136, 137, 138, 139, 140, 141, 142, 143, 144, 145, 146, 147, 148, 149, 150, 151, 152, 153, 154, 155, 156, 157, 158, 159, 160, 161, 162, 163, 164, 165, 166, 167, 168, 169, 170, 171, 172, 173, 174, 175, 176, 177, 178, 179, 180, 181, 182, 183, 184, 185, 186, 187, 188, 189, 190, 191, 192, 193, 194, 195, 196, 197, 198, 199, 200, 201, 202, 203, 204, 205, 206, 207, 208, 209, 210, 211, 212, 213, 214, 215, 216, 217, 218, 219, 220, 221, 222, 223, 224, 225, 226, 227, 228, 229, 230, 231, 232, 233, 234, 235, 236, 237, 238, 239, 240, 241, 242, 243, 244, 245, 246, 247, 248, 249, 250, 251, 252, 253, 254, 255, 256, 257, 258, 259, 260, 261, 262, 263, 264, 265, 266, 267, 268, 269, 270, 271, 272, 273, 274, 275, 276, 277, 278, 279, 280, 281, 282, 283, 284, 285, 286, 287, 288, 289, 290, 291, 292, 293, 294, 295, 296, 297, 298, 299, 300, 301, 302, 303, 304, 305, 306, 307, 308, 309, 310, 311, 312, 313, 314, 315, 316, 317, 318, 319, 320, 321, 322, 323, 324, 325, 326, 327, 328, 329, 330, 331, 332, 333, 334, 335, 336, 337, 338, 339, 340, 341, 342, 343, 344, 345, 346, 347, 348, 349, 350, 351, 352, 353, 354, 355, 356, 357, 358, 359, 360, 361, 362, 363, 364, 365, 366, 367, 368, 369, 370, 371, 372, 373, 374, 375, 376, 377, 378, 379, 380, 381, 382, 383, 384, 385, 386, 387, 388, 389, 390, 391, 392, 393, 394, 395, 396, 397, 398, 399, 400, 401, 402, 403, 404, 405, 406, 407, 408, 409, 410, 411, 412, 413, 414, 415, 416, 417, 418, 419, 420, 421, 422, 423, 424, 425, 426, 427, 428, 429, 430, 431, 432, 433, 434, 435, 436, 437, 438, 439, 440, 441, 442, 443, 444, 445, 446, 447, 448, 449, 450, 451, 452, 453, 454, 455, 456, 457, 458, 459, 460, 461, 462, 463, 464, 465, 466, 467, 468, 469, 470, 471, 472, 473, 474, 475, 476, 477, 478, 479, 480, 481, 482, 483, 484, 485, 486, 487, 488, 489, 490, 491, 492, 493, 494, 495, 496, 497, 498, 499, 500, 501, 502, 503, 504, 505, 506, 507, 508, 509, 510, 511, 512, 513, 514, 515, 516, 517, 518, 519, 520, 521, 522, 523, 524, 525, 526, 527, 528, 529, 530, 531, 532, 533, 534, 535, 536, 537, 538, 539, 540, 541, 542, 543, 544, 545, 546, 547, 548, 549, 550, 551, 552, 553, 554, 555, 556, 557, 558, 559, 560, 561, 562, 563, 564, 565, 566, 567, 568, 569, 570, 571, 572, 573, 574, 575, 576, 577, 578, 579, 580, 581, 582, 583, 584, 585, 586, 587, 588, 589, 590, 591, 592, 593, 594, 595, 596, 597, 598, 599, 600, 601, 602, 603, 604, 605, 606, 607, 608, 609, 610, 611, 612, 613, 614, 615, 616, 617, 618, 619, 620, 621, 622, 623, 624, 625, 626, 627, 628, 629, 630, 631, 632, 633, 634, 635, 636, 637, 638, 639, 640, 641, 642, 643, 644, 645, 646, 647, 648, 649, 650, 651, 652, 653, 654, 655, 656, 657, 658, 659, 660, 661, 662, 663, 664, 665, 666, 667, 668, 669, 670, 671, 672, 673, 674, 675, 676, 677, 678, 679, 680, 681, 682, 683, 684, 685, 686, 687, 688, 689, 690, 691, 692, 693, 694, 695, 696, 697, 698, 699, 700, 701, 702, 703, 704, 705, 706, 707, 708, 709, 710, 711, 712, 713, 714, 715, 716, 717, 718, 719, 720, 721, 722, 723, 724, 725, 726, 727, 728, 729, 730, 731, 732, 733, 734, 735, 736, 737, 738, 739, 740, 741, 742, 743, 744, 745, 746, 747, 748, 749, 750, 751, 752, 753, 754, 755, 756, 757, 758, 759, 760, 761, 762, 763, 764, 765, 766, 767, 768, 769, 770, 771, 772, 773, 774, 775, 776, 777, 778, 779, 780, 781, 782, 783, 784, 785, 786, 787, 788, 789, 790, 791, 792, 793, 794, 795, 796, 797, 798, 799, 800, 801, 802, 803, 804, 805, 806, 807, 808, 809, 810, 811, 812, 813, 814, 815, 816, 817, 818, 819, 820, 821, 822, 823, 824, 825, 826, 827, 828, 829, 830, 831, 832, 833, 834, 835, 836, 837, 838, 839, 840, 841, 842, 843, 844, 845, 846, 847, 848, 849, 850, 851, 852, 853, 854, 855, 856, 857, 858, 859, 860, 861, 862, 863, 864, 865, 866, 867, 868, 869, 870, 871, 872, 873, 874, 875, 876, 877, 878, 879, 880, 881, 882, 883, 884, 885, 886, 887, 888, 889, 890, 891, 892, 893, 894, 895, 896, 897, 898, 899, 900, 901, 902, 903, 904, 905, 906, 907, 908, 909, 910, 911, 912, 913, 914, 915, 916, 917, 918, 919, 920, 921, 922, 923, 924, 925, 926, 927, 928, 929, 930, 931, 932, 933, 934, 935, 936, 937, 938, 939, 940, 941, 942, 943, 944, 945, 946, 947, 948, 949, 950, 951, 952, 953, 954, 955, 956, 957, 958, 959, 960, 961, 962, 963, 964, 965, 966, 967, 968, 969, 970, 971, 972, 973, 974, 975, 976, 977, 978, 979, 980, 981, 982, 983, 984, 985, 986, 987, 988, 989, 990, 991, 992, 993, 994, 995, 996, 997, 998, 999, 1000.

PLAN NO.- M.166.

DEPARTMENT OF MINES

— ONTARIO —

Twp.28.R.27.

TOWNSHIP

28

R.26.

DISTRICT OF

ALGOMA  
(ABOTISSAWAY)  
SAULT STE. MARIE


MINING DIVISION

SCALE:1-INCH=40 CHAINS

### LEGEND

PATENTED LAND	Ⓟ
CROWN LAND SALE	C.S.
LEASES	Ⓛ
LOCATED LAND	Loc.
LICENSE OF OCCUPATION	L.O.
MINING RIGHTS ONLY	M.R.O.
SURFACE RIGHTS ONLY	S.R.O.
ROADS	—
IMPROVED ROADS	—
KING'S HIGHWAYS	—
RAILWAYS	—
POWER LINES	—
MARSH OR MUSKEG	—
MINES	—
CANCELLED	—

### NOTES

This Township and the mining claims thereon are administered by the A.C. and H.B. Rly. except those claims shown thus:  which may be re-staked under the provisions of the Ontario Mining Act.

### REFERENCE:

Boundries shown thus — from Dept of Lands and Forests survey plans.  
Boundries shown thus — from A.C. and H.B. Rly. Index Plan A.C.R.6.  
Boundries shown thus — and — from A.C. and H.B. Rly. Plan No.

PLAN NO. M.166.

DEPARTMENT OF MINES

— ONTARIO —

Twp.29.R.26.

Twp.27.R.26.

Twp. 28.R.25.



Twp.28.R.27.

TOWNSHIP

28

R.26.

DISTRICT OF

ALGOMA

(ABOYSSAWAY)

SAULT STE. MARIE

MINING DIVISION

SCALE:1-INCH=40 CHAINS

### LEGEND

PATENTED LAND

(P)

CROWN LAND SALE

C.S.

LEASES

(L)

LOCATED LAND

Loc.

LICENSE OF OCCUPATION

L.O.

MINING RIGHTS ONLY

M.R.O.

SURFACE RIGHTS ONLY

S.R.O.

ROADS

— — — — —

IMPROVED ROADS

— — — — —

KING'S HIGHWAYS

— — — — —

RAILWAYS

— — — — —

POWER LINES

— — — — —

MARSH OR MUSKEG

— — — — —


MINES

— — — — —

CANCELLED

— — — — —

### NOTES

This Township and the mining claims thereon are administered by the A.C. and H.B. Rly. except those claims shown thus:  which may be re-staked under the provisions of the Ontario Mining Act.

### REFERENCE:

Boundries shown thus: — from Dept of Lands and Forests survey plans.  
Boundries shown thus: — from A.C. and H.B. Rly. Index Plan A.C.R. 6.  
Boundries shown thus: — and — from A.C. and H.B. Rly. Plan No.

PLAN NO.- M.166.

DEPARTMENT OF MINES

— ONTARIO —

Twp.29.R.26.

Twp.27.R.26.

Twp. 28.R.25.

# REFERENCES

## AREAS WITHDRAWN FROM DISPOSITION

M.R.O. - MINING RIGHTS ONLY  
S.R.O. - SURFACE RIGHTS ONLY  
M.+S. - MINING AND SURFACE RIGHTS

Description	Order No.	Date	Disposition	F.#
20.F				134352

## AREAS ADMINISTERED UNDER THE ONTARIO MINING ACT SHOWN THUS



FOR STATUS OF THE REMAINDER OF THIS TOWNSHIP ENQUIRE AT THE ALGOMA CENTRAL RAILWAY OFFICES, SAULT STE. MARIE ONTARIO

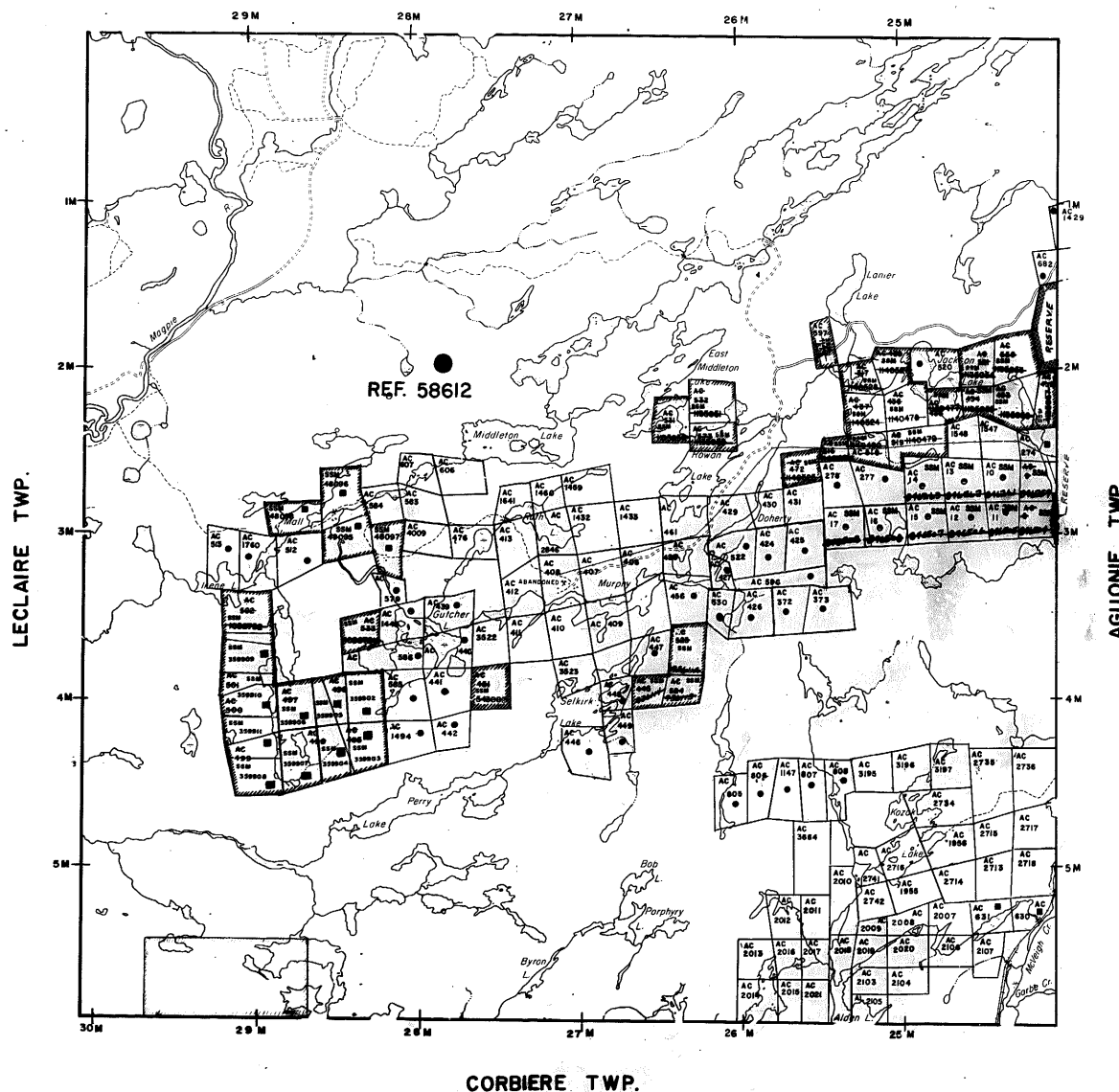
BOUNDARIES SHOWN THUS  
FROM A.C. AND H.B. RLY. INDEX PLAN A.C.R.6

Note  
Mining Rights Only covering AC B - AC 17 incl.  
Specs for starting and release at 7:00 AM.  
Sawdust time JUNE 1/82. Ont. Gazette dated  
May 1/82. (Parcel #1002405)

The 1975 Magnetic Bearing  
Approx. S. 14° W. Annual Change  
Increasing 10'

THE INFORMATION THAT APPEARS ON THIS MAP HAS BEEN COMPILED FROM VARIOUS SOURCES AND ACCURACY IS NOT GUARANTEED. THOSE WISHING TO STAKE MINING CLAIMS SHOULD CONSULT WITH THE MINING RECORDER, MINISTRY OF NORTHERN DEVELOPMENT AND MINES, FOR ADDITIONAL INFORMATION ON THE STATUS OF THE LANDS SHOWN HEREON.

## DUNPHY TWP.



## CORBIERE TWP.

## LEGEND


- HIGHWAY AND ROUTE No.
- OTHER ROADS
- TRAILS
- SURVEYED LINES:
  - TOWNSHIPS, BASE LINES, ETC.
  - LOTS, MINING CLAIMS, PARCELS, ETC.
- UNSURVEYED LINES:
  - LOT LINES
  - PARCEL BOUNDARY
  - MINING CLAIMS ETC.
- RAILWAY AND RIGHT OF WAY
- UTILITY LINES
- NON-PERENNIAL STREAM
- FLOODING OR FLOODING RIGHTS
- SUBDIVISION OR COMPOSITE PLAN
- RESERVATIONS
- ORIGINAL SHORELINE
- MARSH OR MUSKEG
- MINES
- TRAVERSE MONUMENT

## DISPOSITION OF CROWN LANDS

TYPE OF DOCUMENT	SYMBOL
PATENT, SURFACE & MINING RIGHTS	
" SURFACE RIGHTS ONLY	
" MINING RIGHTS ONLY	
LEASE, SURFACE & MINING RIGHTS	
" SURFACE RIGHTS ONLY	
" MINING RIGHTS ONLY	
LICENCE OF OCCUPATION	
ORDER-IN-COUNCIL	
RESERVATION	
CANCELLED	
SAND & GRAVEL	

NOTE: MINING RIGHTS IN PARCELS PATENTED PRIOR TO MAY 6, 1913, VESTED IN ORIGINAL PATENTEE BY THE PUBLIC LANDS ACT, R.S.O. 1970, CHAP. 380, SEC. 63, SUBSEC. 1.

SCALE: 1 INCH = 40 CHAINS



## TOWNSHIP

## ABOTOSAWAY

M.N.R. ADMINISTRATIVE DISTRICT

WAWA

MINING DIVISION

SAULT STE. MARIE

LAND TITLES / REGISTRY DIVISION

ALGOMA



Ministry of Natural Resources  
Land Management Branch

11th NOVEMBER 1984

Number  
**G-2722**

# ABOTOSSAWAY

(Tp. 28, R. 26)

DISTRICT OF  
ALGOMA

SAULT STE. MARIE  
MINING DIVISION

SCALE: 1-INCH=40 CHAINS

## LEGEND

PATENTED LAND	Ⓟ
CROWN LAND SALE	C.S.
LEASES	Ⓛ
LOCATED LAND	Loc.
LICENSE OF OCCUPATION	L.O.
MINING RIGHTS ONLY	M.R.O.
SURFACE RIGHTS ONLY	S.R.O.
ROADS	—
IMPROVED ROADS	—
KING'S HIGHWAYS	—
RAILWAYS	—
POWER LINES	—
MARSH OR MUSKEG	—
MINES	—
CANCELLED	—

## NOTES

This Township and the mining claims thereon are administered by the A.C. and H.B. Rly. except those claims shown thus: which may be re-staked under the provisions of the Ontario Mining Act.

REFERENCE:  
Boundries shown thus — from Dept. of Lands and Forests survey plans.  
Boundries shown thus — from A.C. and H.B. Rly. Index Plan A.C.R. 6.  
Boundries shown thus — and — from A.C. and H.B. Rly. Plan No.

DATE OF ISSUE

OCT 5 1982

400' Surface rights reservation around all lakes and rivers.

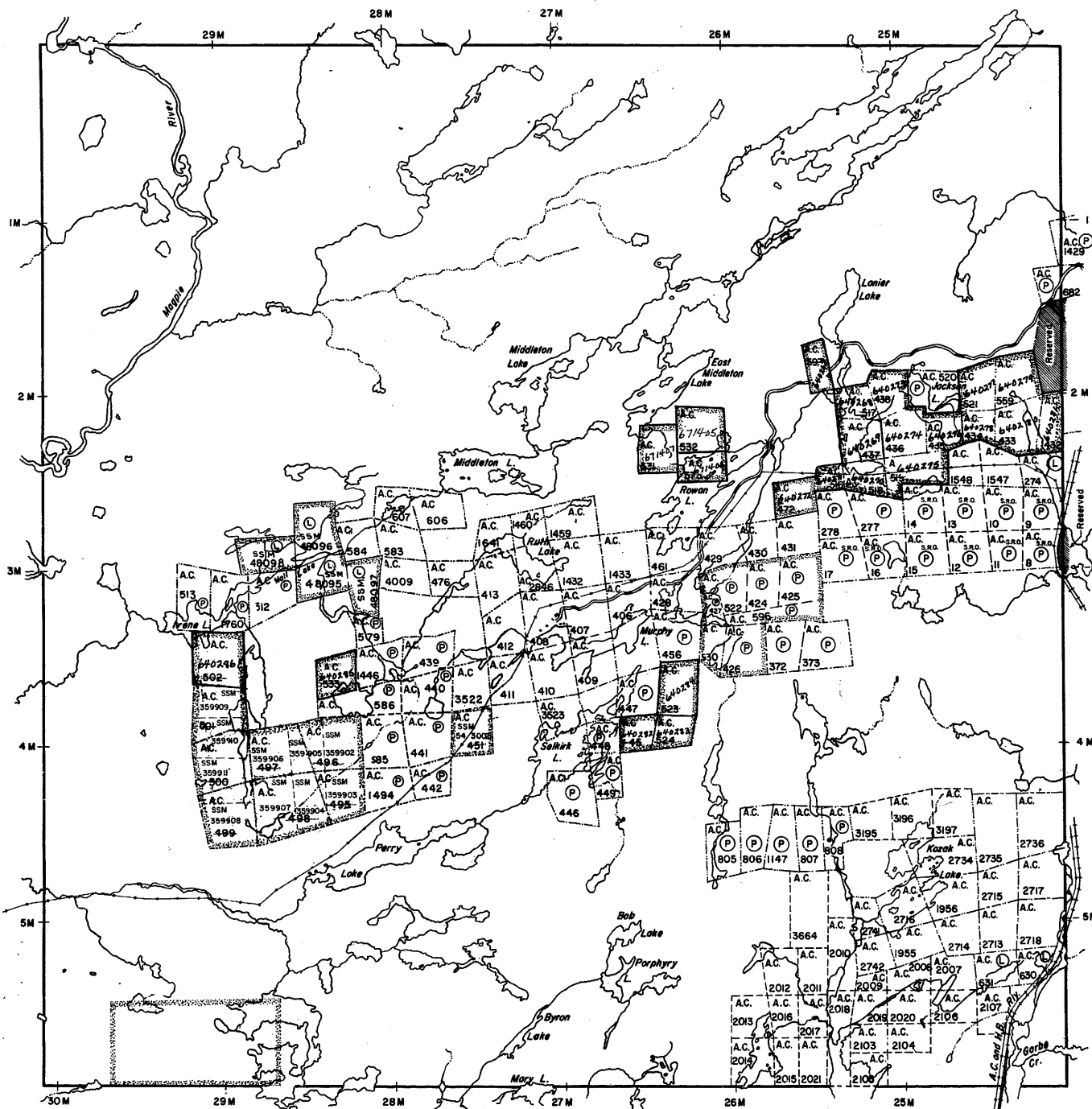
**G.2722**

PLAN NO.- **M.100**

ONTARIO

MINISTRY OF NATURAL RESOURCES

SURVEYS AND MAPPING BRANCH



CORBIERE Tp. M.1536

LECLAIRE Tp. M.1549

AGUONIE Tp. M.1526

16° 58' 45" E

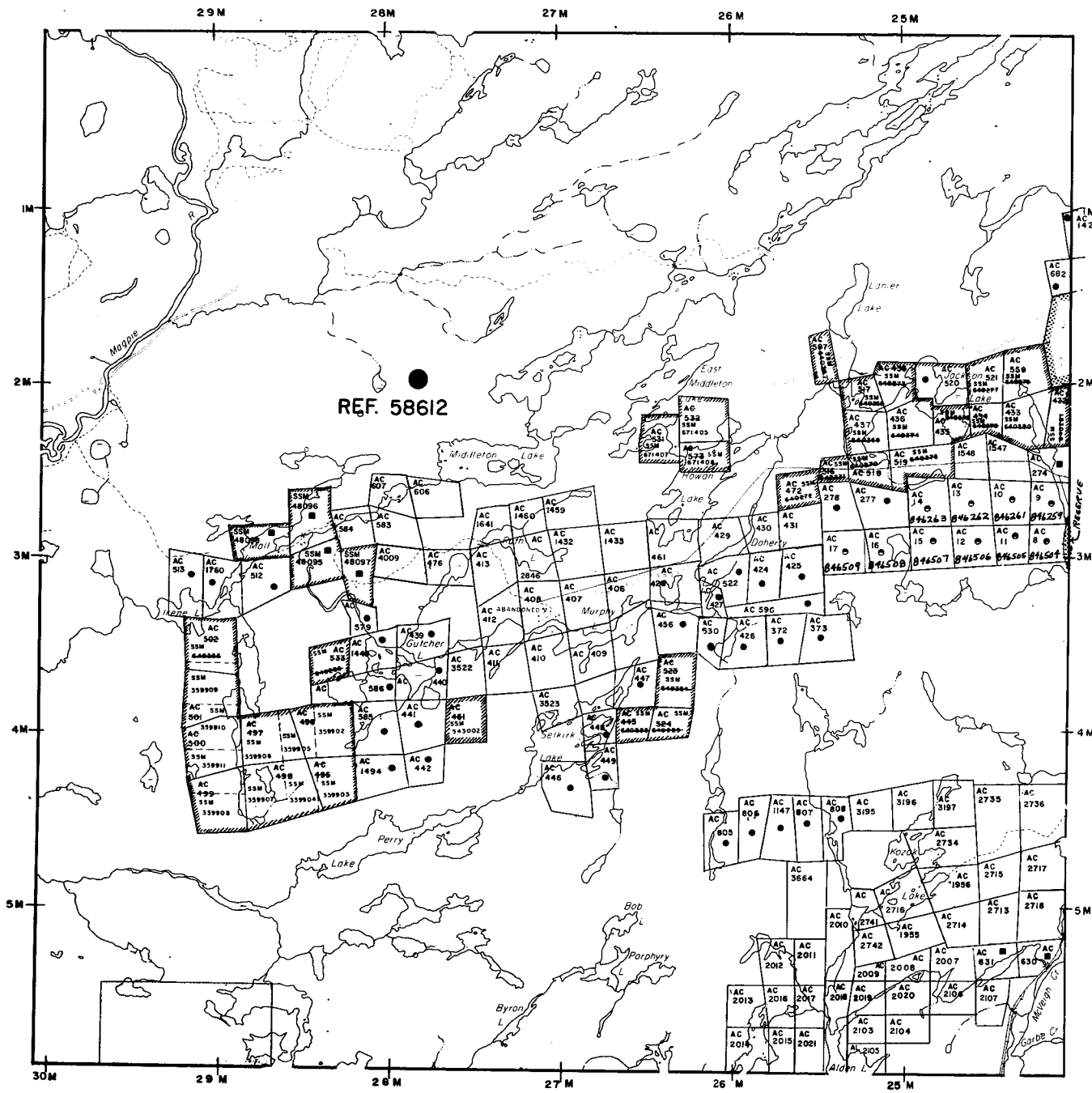
W 100°

Donald B. Clerk.

# DUNPHY TWP.

LECLAIRE TWP.

AGUONIE TWP.



# CORBIERE TWP.

## LEGEND

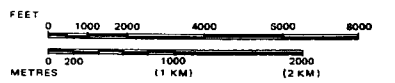
- HIGHWAY AND ROUTE No.
- OTHER ROADS
- TRAILS
- SURVEYED LINES:
  - TOWNSHIPS, BASE LINES, ETC.
  - LOTS, MINING CLAIMS, PARCELS, ETC.
- UNSURVEYED LINES:
  - LOT LINES
  - PARCEL BOUNDARY
  - MINING CLAIMS ETC.
- RAILWAY AND RIGHT OF WAY
- UTILITY LINES
- NON-PERENNIAL STREAM
- FLOODING OR FLOODING RIGHTS
- SUBDIVISION OR COMPOSITE PLAN
- RESERVATIONS
- ORIGINAL SHORELINE
- MARSH OR MUSKIEG
- MINES
- TRAVERSE MONUMENT

## DISPOSITION OF CROWN LANDS

TYPE OF DOCUMENT	SYMBOL
PATENT, SURFACE & MINING RIGHTS	●
" SURFACE RIGHTS ONLY	○
" MINING RIGHTS ONLY	○
LEASE, SURFACE & MINING RIGHTS	■
" SURFACE RIGHTS ONLY	■
" MINING RIGHTS ONLY	■
LICENCE OF OCCUPATION	○
ORDER-IN-COUNCIL	OC
RESERVATION	○
CANCELLED	○
SAND & GRAVEL	○

NOTE: MINING RIGHTS IN PARCELS PATENTED PRIOR TO MAY 6, 1913, VESTED IN ORIGINAL PATENTEE BY THE PUBLIC LANDS ACT, R.S.O. 1970, CHAP. 380, SEC. 63, SUBSEC. 1.

SCALE: 1 INCH = 40 CHAINS



## TOWNSHIP

# ABOTOSAWAY

M.N.R. ADMINISTRATIVE DISTRICT

WAWA

MINING DIVISION

SAULT STE. MARIE

LAND TITLES / REGISTRY DIVISION

ALGOMA



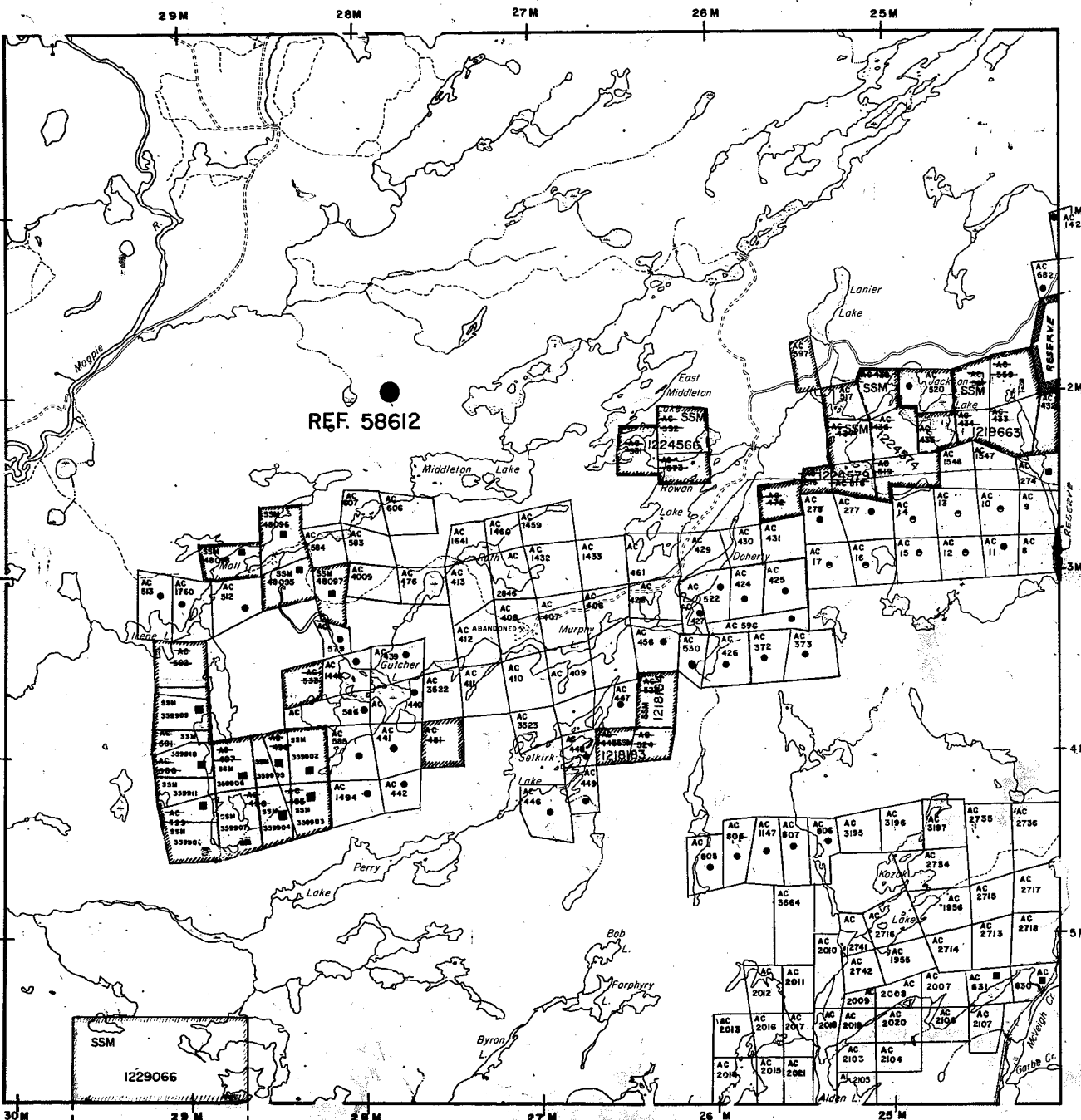
Ministry of Natural Resources  
Land Management Branch

DATE NOVEMBER 1984

Number

G-2722

# DUNPHY TWP.



REF. 58612

AGOUNIE TWP.

CORBIERE TWP.

## LEGEND

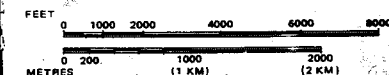
HIGHWAY AND ROUTE No.	
OTHER ROADS	
TRAILS	
SURVEYED LINES:	
TOWNSHIPS, BASE LINES, ETC.	
LOTS, MINING CLAIMS, PARCELS, ETC.	
UNSURVEYED LINES:	
LOT LINES	
PARCEL BOUNDARY	
MINING CLAIMS ETC.	
RAILWAY AND RIGHT OF WAY	
UTILITY LINES	
NON-PERENNIAL STREAM	
FLOODING OR FLOODING RIGHTS	
SUBDIVISION OR COMPOSITE PLAN	
RESERVATIONS	
ORIGINAL SHORELINE	
MARSH OR MUSKÉG	
MINES	
TRAVERSE MONUMENT	

## DISPOSITION OF CROWN LANDS

TYPE OF DOCUMENT	SYMBOL
PATENT, SURFACE & MINING RIGHTS	
" SURFACE RIGHTS ONLY	
" MINING RIGHTS ONLY	
LEASE, SURFACE & MINING RIGHTS	
" SURFACE RIGHTS ONLY	
" MINING RIGHTS ONLY	
LICENCE OF OCCUPATION	
ORDER-IN-COUNCIL	
RESERVATION	
CANCELLED	
SAND & GRAVEL	

NOTE: MINING RIGHTS IN PARCELS PATENTED PRIOR TO MAY 8, 1973, VESTED IN ORIGINAL PATENTEE BY THE PUBLIC LANDS ACT, R.S.O. 1970, CHAP. 360, SEC. 83, SUBSEC. 1.

SCALE: 1 INCH = 40 CHAINS



## TOWNSHIP

ABOTOSAWAY

M.N.R. ADMINISTRATIVE DISTRICT

WAWA

MINING DIVISION

SAULT STE. MARIE

LAND TITLES / REGISTRY DIVISION

ALGOMA

DATE OF ISSUE

MAY 28 1993

PROVINCIAL RECORDING  
OFFICE - SUDBURY



Ontario

Ministry of  
Natural  
Resources

Land  
Management  
Branch

NOVEMBER 1984

Number

G-2722

# DUNPHY TWP.

LECLAIRE TWP.

AGUONIE TWP.

REF. 58612

1235460

CORBIERE TWP.

## LEGEND


HIGHWAY AND ROUTE No.	
OTHER ROADS	
TRAILS	
SURVEYED LINES	
TOWNSHIPS, BASE LINES ETC.	
LOTS, MINING CLAIMS, PARCELS ETC.	
UNSURVEYED LINES	
LOT LINES	
PARCEL BOUNDARY	
MINING CLAIMS ETC.	
RAILWAY AND RIGHT OF WAY	
UTILITY LINES	
NON-PERENNIAL STREAM	
FLOODING OR FLOODING RIGHTS	
SUBDIVISION OR COMPOSITE PLAN	
RESERVATIONS	
ORIGINAL SHORELINE	
MARSH OR MUSKEG	
MINES	
TRAVERSE MONUMENT	

## DISPOSITION OF CROWN LANDS

TYPE OF DOCUMENT	SYMBOL
PATENT, SURFACE & MINING RIGHTS	
" SURFACE RIGHTS ONLY	
" MINING RIGHTS ONLY	
LEASE, SURFACE & MINING RIGHTS	
" SURFACE RIGHTS ONLY	
" MINING RIGHTS ONLY	
LICENCE OF OCCUPATION	
ORDER-IN-COUNCIL	
RESERVATION	
CANCELLED	
SAND & GRAVEL	

NOTE: MINING RIGHTS IN PARCELS PATENTED PRIOR TO MAY 6 1873, VESTED IN ORIGINAL PATENTEE BY THE PUBLIC LANDS ACT, R.S.O. 1878, CHAP. 380, SEC. 62, SUBSEC. 1

SCALE: 1 INCH = 40 CHAINS



TOWNSHIP

ABOTOSAWAY

M.N.R. ADMINISTRATIVE DISTRICT

WAWA

MINING DIVISION

SAULT STE. MARIE

LAND TITLES / REGISTRY DIVISION

ALGOMA



Ministry of Natural Resources  
Land Management Branch

NOVEMBER 1984

Number

G-2722

MAY 30 2000

THE INFORMATION SHOWN APPEARS ON THIS MAP HAS BEEN OBTAINED FROM VARIOUS SOURCES AND ACCURACY IS NOT GUARANTEED

THOSE WHOSE TO STATE MINING CLAIMS SHOULD CONSULT WITH A LANDING RECORDS DIVISION OF NORTHERN DEVELOPMENT AND MINES FOR ADDITIONAL INFORMATION ON THE

# REFERENCES

## AREAS WITHDRAWN FROM DISPOSITION

M.R.O. - MINING RIGHTS ONLY

S.R.O. - SURFACE RIGHTS ONLY

M.S. - MINING AND SURFACE RIGHTS

Description	Order No.	Date	Disposition	File
10-7				134352

AREAS ADMINISTERED UNDER THE ONTARIO MINING ACT SHOWN THUS

FOR STATUS OF THE REMAINDER OF THIS TOWNSHIP ENQUIRE AT THE ALGOMA CENTRAL RAILWAY OFFICES, SAULT STE. MARIE, ONTARIO

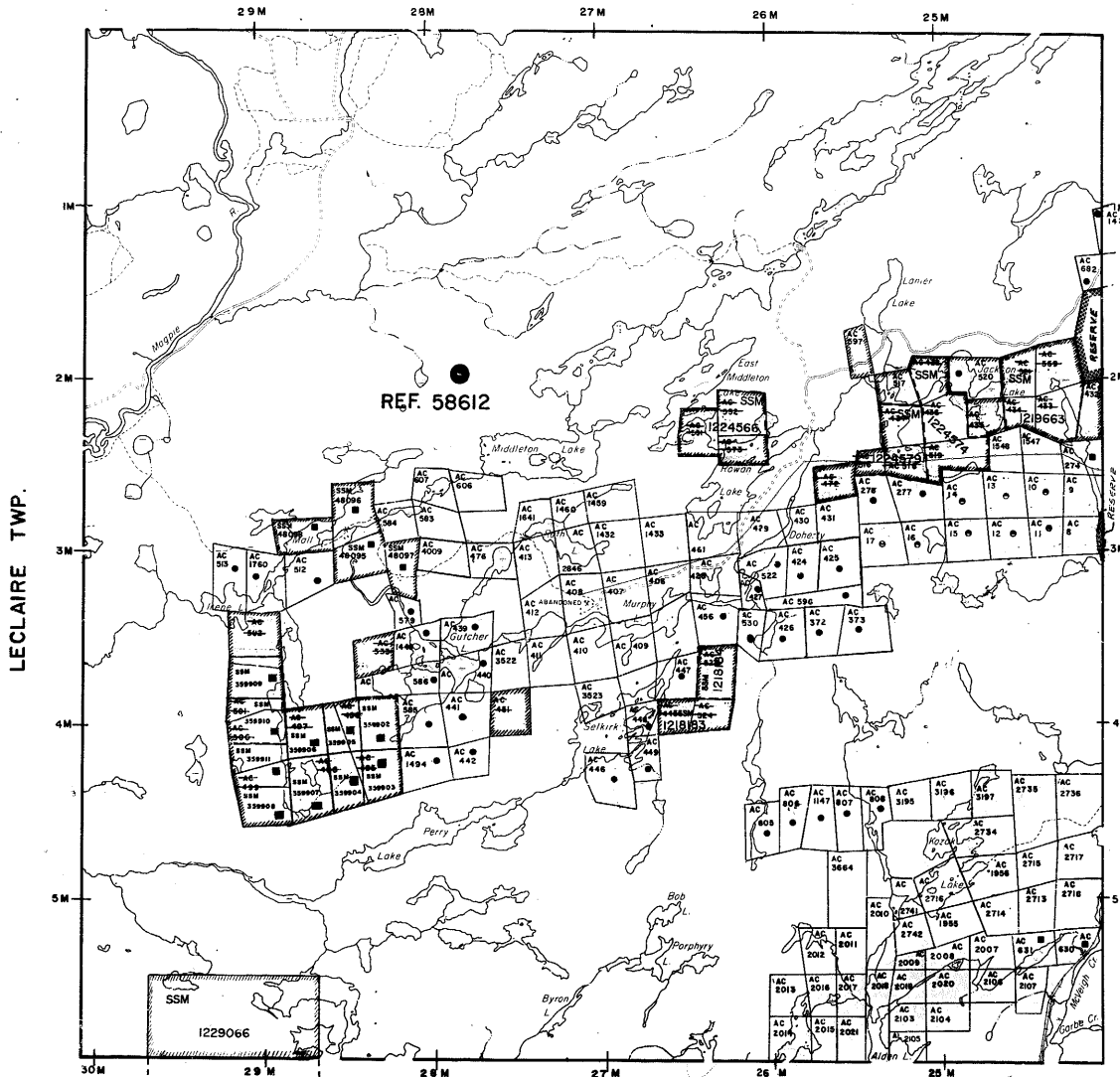
BOUNDARIES SHOWN THUS FROM A.C. AND H.B. RLY. INDEX PLAN A.C.R. 6

**Note**  
Mining Rights Only covering AC 8 - AC 17 incl.  
Open for staking, sale on lease at 7:00 AM.  
Standard time June 1/82 - Out. Change dated May 1/82. (Parcel # 1229066)

The 1975 Magnetic Bearing  
Approx. - 2° N. Annual Change  
Increasing - 2°

THE INFORMATION THAT APPEARS ON THIS MAP HAS BEEN COMPILED FROM VARIOUS SOURCES, AND ACCURACY IS NOT GUARANTEED. THOSE WISHING TO STAKE MINING CLAIMS SHOULD CONSULT WITH THE MINING RECORDER, MINISTRY OF NORTHERN DEVELOPMENT AND MINES, FOR ADDITIONAL INFORMATION ON THE STATUS OF THE LANDS SHOWN HEREON.

## DUNPHY TWP.



## CORBIERE TWP.

## LEGEND

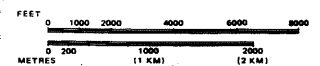
- HIGHWAY AND ROUTE No.
- OTHER ROADS
- TRAILS
- SURVEYED LINES:
  - TOWNSHIPS, BASE LINES, ETC.
  - LOTS, MINING CLAIMS, PARCELS, ETC.
- UNSURVEYED LINES:
  - LOT LINES
  - PARCEL BOUNDARY
  - MINING CLAIMS ETC.
- RAILWAY AND RIGHT OF WAY
- UTILITY LINES
- NON-PERENNIAL STREAM
- FLOODING OR FLOODING RIGHTS
- SUBDIVISION OR COMPOSITE PLAN
- RESERVATIONS
- ORIGINAL SHORELINE
- MARSH OR MUSKIEG
- MINES
- TRAVERSE MONUMENT

## DISPOSITION OF CROWN LANDS

TYPE OF DOCUMENT	SYMBOL
PATENT, SURFACE & MINING RIGHTS	●
" SURFACE RIGHTS ONLY	○
" MINING RIGHTS ONLY	○
LEASE, SURFACE & MINING RIGHTS	○
" SURFACE RIGHTS ONLY	○
" MINING RIGHTS ONLY	○
LICENCE OF OCCUPATION	○
ORDER-IN-COUNCIL	OC
RESERVATION	○
CANCELLED	○
SAND & GRAVEL	○

**NOTE:** MINING RIGHTS IN PARCELS PATENTED PRIOR TO MAY 6, 1912, VESTED IN ORIGINAL PATENTEE BY THE PUBLIC LANDS ACT, R.S.O. 1970, CHAP. 360, SEC. 62, SUBSEC. 1.

SCALE: 1 INCH = 40 CHAINS



## TOWNSHIP

## ABOTOSAWAY

M.N.R. ADMINISTRATIVE DISTRICT

WAWA

MINING DIVISION

SAULT STE. MARIE

LAND TITLES / REGISTRY DIVISION

ALGOMA

Ontario Ministry of Natural Resources Land Management Branch

8th NOVEMBER 1984

Number

G-2722