

Terms of Use: NOTICE: This is a dated, archived document that does not represent current mining claim activity in Ontario. This archived document is provided for information purposes only and MNDM and the Government of Ontario accept no liability and make no warranty or any representation regarding the use, accuracy, applicability, completeness, performance, availability, security or reliability of the information. *This archive "Historical Claim Map" does not meet provincial accessibility standards. If you need accessible formats, communication support or would like information about this map please contact the Provincial Recording Office @ 1-888-415-9845 Ext 5784. For current mining claim status, please use the MNDM online claim maps website at: <http://www.mndm.gov.on.ca/en/mines-and-minerals/applications/claimaps>

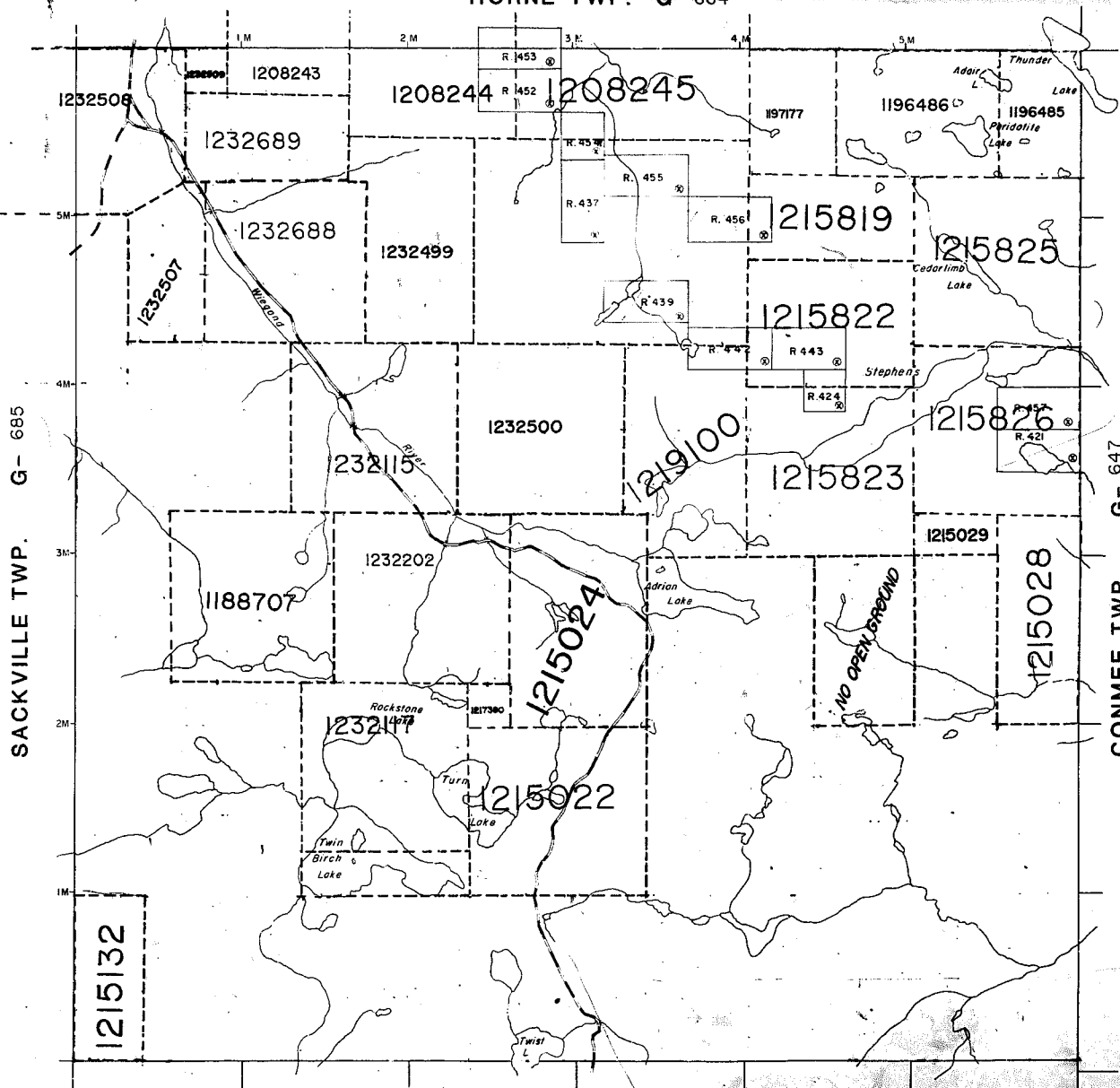
NOTES

AREAS WITHDRAWN FROM DISPOSITION

S.R. - SURFACE RIGHTS M.R. - MINING RIGHTS

Description Order No. Date Disposition File

HORNE TWP. G- 664



MARKS TWP. G- 673

LEGEND

- HIGHWAY AND ROUTE No.
- OTHER ROADS
- TRAILS
- SURVEYED LINES.
- TOWNSHIPS, BASE LINES, ETC.
- LOTS, MINING CLAIMS, PARCELS, ETC.
- UNSURVEYED LINES.
- LOT LINES
- PARCEL BOUNDARY
- MINING CLAIMS ETC.
- RAILWAY AND RIGHT OF WAY
- UTILITY LINES
- NON-PERENNIAL STREAM
- FLOODING OR FLOODING RIGHTS
- SUBDIVISION OR COMPOSITE PLAN
- RESERVATIONS
- ORIGINAL SHORELINE
- MARSH OR MUSKEG
- MINES
- TRAVERSE MONUMENT

DISPOSITION OF CROWN LANDS

TYPE OF DOCUMENT	SYMBOL
PATENT, SURFACE & MINING RIGHTS	●
" SURFACE RIGHTS ONLY	○
" MINING RIGHTS ONLY	◐
LEASE, SURFACE & MINING RIGHTS	◑
" SURFACE RIGHTS ONLY	◒
" MINING RIGHTS ONLY	◓
LICENCE OF OCCUPATION	◔
ORDER-IN-COUNCIL	◕
RESERVATION	◖
CANCELLED	◗
SAND & GRAVEL	◘
LAND USE PERMITS FOR COMMERCIAL TOURISM/OUTPOST CAMPS	◙
NOTE: MINING RIGHTS IN PARCELS PATENTED PRIOR TO MAY 6, 1913, VESTED IN ORIGINAL PATENTEE BY THE PUBLIC LANDS ACT, R.S.O. 1970, CHAP. 280, SEC. 62, SUBSEC. 1.	

SCALE: 1 INCH = 40 CHAINS



TOWNSHIP

ADRIAN

M.N.R. ADMINISTRATIVE DISTRICT

THUNDER BAY

MINING DIVISION

THUNDER BAY

LAND TITLES / REGISTRY DIVISION

THUNDER BAY



Ministry of
Natural
Resources
Land
Management
Branch

Date MARCH 1982

Number
G-640

THE INFORMATION THAT APPEARS ON THIS MAP HAS BEEN COMPILED FROM VARIOUS SOURCES AND ACCURACY IS NOT GUARANTEED. THOSE WISHING TO STAKE MINING CLAIMS SHOULD CONSULT WITH THE MINING RECORDER, MINISTRY OF NORTHERN DEVELOPMENT AND MINES, FOR ADDITIONAL INFORMATION ON THE STATUS OF THE LANDS SHOWN HEREON.

1625

Horne Twp.

Sackville Twp.

Connee Twp.

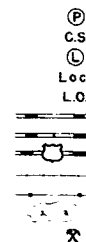
Marks Twp.

THE TOWNSHIP
OF**ADRIAN**DISTRICT OF
THUNDER BAYTHUNDER BAY
MINING DIVISION

SCALE: 1-INCH=40 CHAINS

LEGEND

PATENTED LAND (P)
 CROWN LAND SALE (C.S.)
 LEASES (L)
 LOCATED LAND (Loc.)
 LICENSE OF OCCUPATION (L.O.)
 ROADS
 IMPROVED ROADS
 KING'S HIGHWAY
 RAILWAYS
 POWER LINES
 MARSH OR MUSKEG
 MINES

NOTES

+100' Reserve to the Dep't of Lands & Forests
 shown thus: _____

DECEMBER 30, 1916

1977

THUNDER BAY DISTRICT

PLAN NO.- M.1625

ONTARIO
 MINISTRY OF NATURAL RESOURCES
 SURVEYS AND MAPPING BRANCH

Horne Twp

THE TOWNSHIP
OF

ADRIAN

DISTRICT OF
THUNDER BAY

THUNDER BAY
MINING DIVISION


SCALE: 1-INCH=40 CHAINS

LEGEND

PATENTED LAND
CROWN LAND SALE
LEASES
LOCATED LAND
LICENSE OF OCCUPATION
ROADS
IMPROVED ROADS
KING'S HIGHWAY
RAILWAYS
POWER LINES
MARSH OR MUSKES
MINES

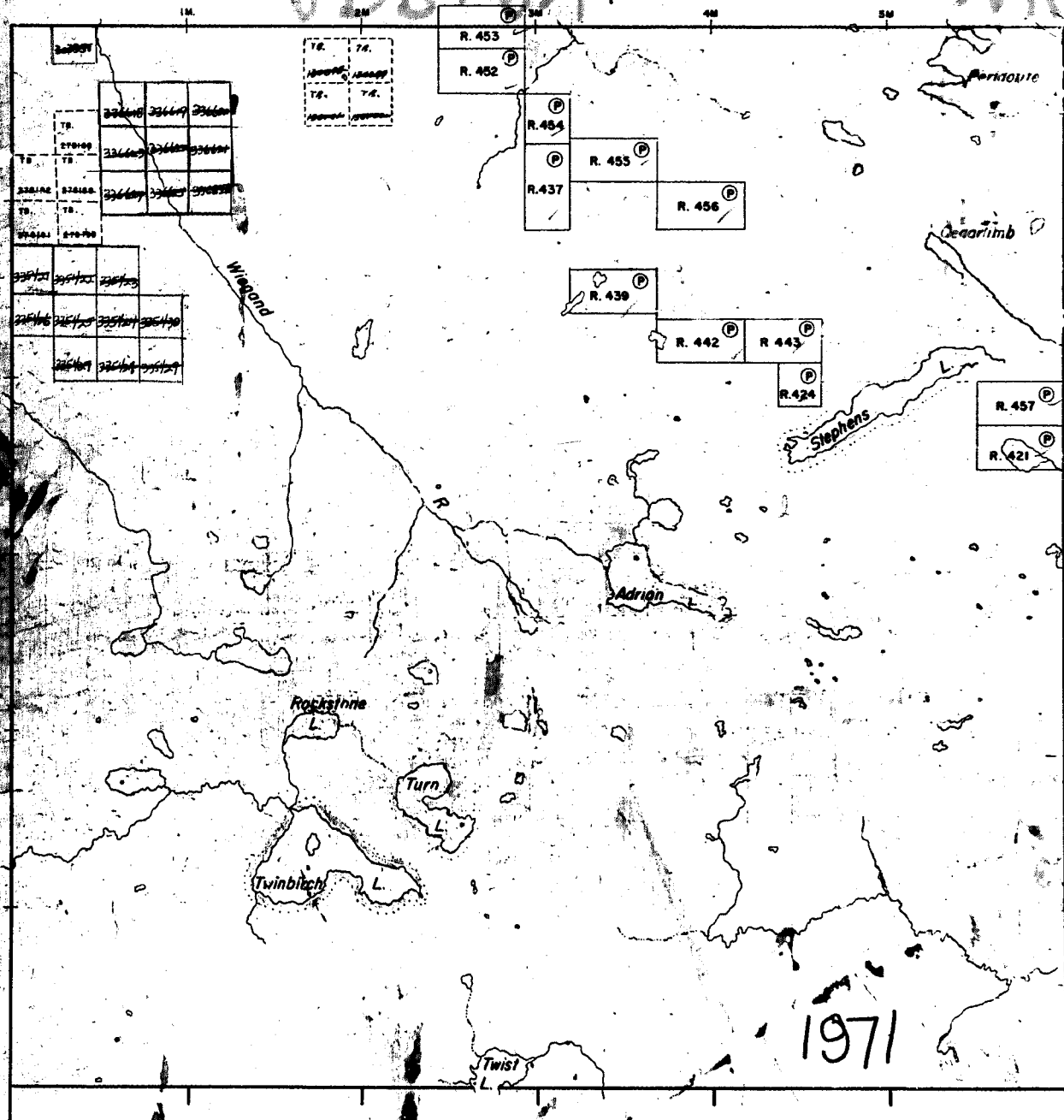
P
C.S.
L
L.O.
L.O.

NOTES

400-Reserve to the Dept. of Lands & Forests
shown thus: 

PLAN NO.- M1625

ONTARIO
DEPARTMENT OF MINES
AND NORTHERN AFFAIRS



Marks Twp.

1971

Conmee Twp.

1025

Horne Twp

THE TOWNSHIP
OF**ADRIAN**DISTRICT OF
THUNDER BAYPORT ARTHUR
MINING DIVISION

SCALE 1-INCH=40 CHAINS

LEGEND

PATENTED LAND
CROWN LAND SALE
LEASES
LOCATED LAND
LICENSE OF OCCUPATION
ROADS
IMPROVED ROADS
KING'S HIGHWAY
RAILWAYS
POWER LINES
MARSH OR MUSKEG
MINES

P
C.S.
L
Loc.
L.O.

NOTES

400 Refer to the Dept of Lands & Forests
showing trees

Conmee Twp.

Marks Twp.

1966

1625

Horne Twp.

THE TOWNSHIP
OF**ADRIAN**DISTRICT OF
THUNDER BAYPORT ARTHUR
MINING DIVISION

SCALE 1-INCH=40 CHAINS

LEGEND

PATENTED LAND
CROWN LAND SALE
LEASES
LOCATED LAND
LICENSE OF OCCUPATION
ROADS
IMPROVED ROADS
KING'S HIGHWAY
RAILWAYS
POWER LINES
MARSH OR MUSKEG
MINES

Ⓟ
C.S.
Ⓛ
Loc.
L.O.

NOTES

400 Reference to the Dip of Lands & Forests
shows that

Conmee Twp.

Marks Twp.

1966

THE TOWNSHIP
OF

ADRIAN

DISTRICT OF
THUNDER BAY

PORT ARTHUR
MINING DIVISION

SCALE: 1-INCH=40 CHAINS

LEGEND

PATENTED LAND
CROWN LAND SALE
LEASES
LOCATED LAND
LICENSE OF OCCUPATION
ROADS
IMPROVED ROADS
KING'S HIGHWAY
RAILWAYS
POWER LINES
MARSH OR MUSKEG
MINES

Ⓟ
C.S.
Ⓛ
Loc.
L.O.



NOTES

400' Reserve to the Dept. of Lands & Forests
shown thus:

PLAN NO.- *M1625*

DEPARTMENT OF MINES
—ONTARIO—

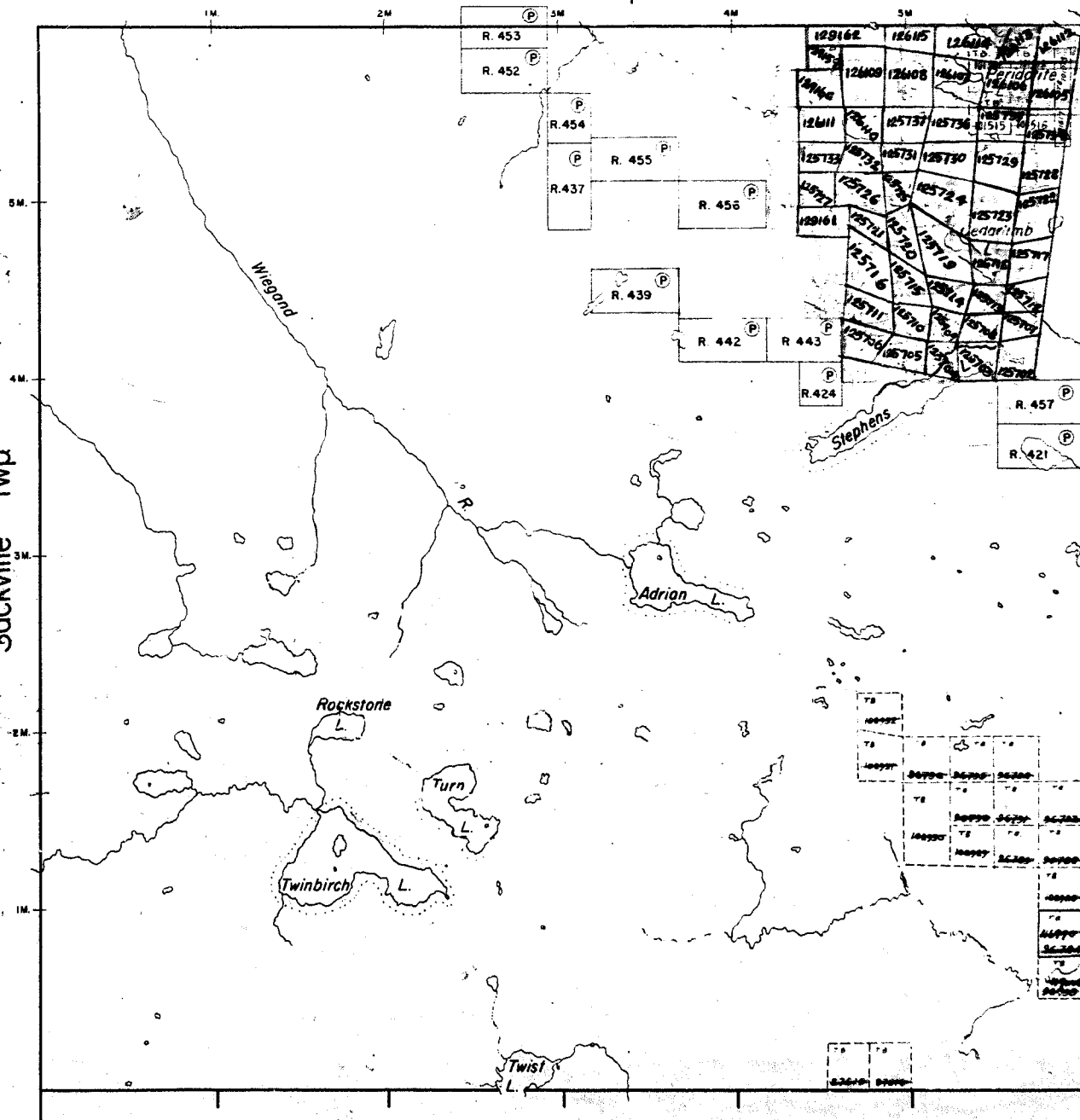
Horne Twp.

Sackville Twp.

Conmee Twp.

Marks Twp.

GEM.



1000

Horne Twp

Sockville Twp

Conmee Twp.

Marks Twp

1969

27263	27264
27265	27266
27267	27268
27269	27270

27271	27272
27273	27274
27275	27276
27277	27278

R. 453	R. 452
R. 454	R. 455
R. 456	R. 457

R. 437	R. 438
R. 439	R. 440
R. 441	R. 442

R. 424	R. 425
R. 426	R. 427
R. 428	R. 429

R. 431	R. 432
R. 433	R. 434
R. 435	R. 436


ADRIAN

DISTRICT OF
THUNDER BAY
PORT ARTHUR
MINING DIVISION

SCALE: 1-INCH=40 CHAINS

LEGEND

- PATENTED LAND
- CROWN LAND SALE
- LEASES
- LOCATED LAND
- LICENSE OF OCCUPATION
- ROADS
- IMPROVED ROADS
- KING'S HIGHWAY
- RAILWAYS
- POWER LINES
- MARSH OR MUSKEG
- MINES



NOTES

400 Reserve to the Dept. of Lands & Forests
shown thus

M 1625

PLAN NO. - M1625

DEPARTMENT OF MINES
—ONTARIO—

GEM

Horne Twp.

THE TOWNSHIP
OF

ADRIAN

DISTRICT OF
THUNDER BAY

PORT ARTHUR
MINING DIVISION

SCALE: 1-INCH=40 CHAINS

LEGEND

PATENTED LAND (P)
CROWN LAND SALE (C.S.)
LEASES (L)
LOCATED LAND (Loc.)
LICENSE OF OCCUPATION (L.O.)
ROADS
IMPROVED ROADS
KING'S HIGHWAY
RAILWAYS
POWER LINES
MARSH OR MUSKEG
MINES

NOTES

+00 Reverse to the Dept. of Lands & Forests
shown thus: *(handwritten symbol)*

7

PLAN NO. - M 1625

DEPARTMENT OF MINES
-ONTARIO- (6)

Sackville Twp.

Conmee Twp.

Marks Twp.

1958

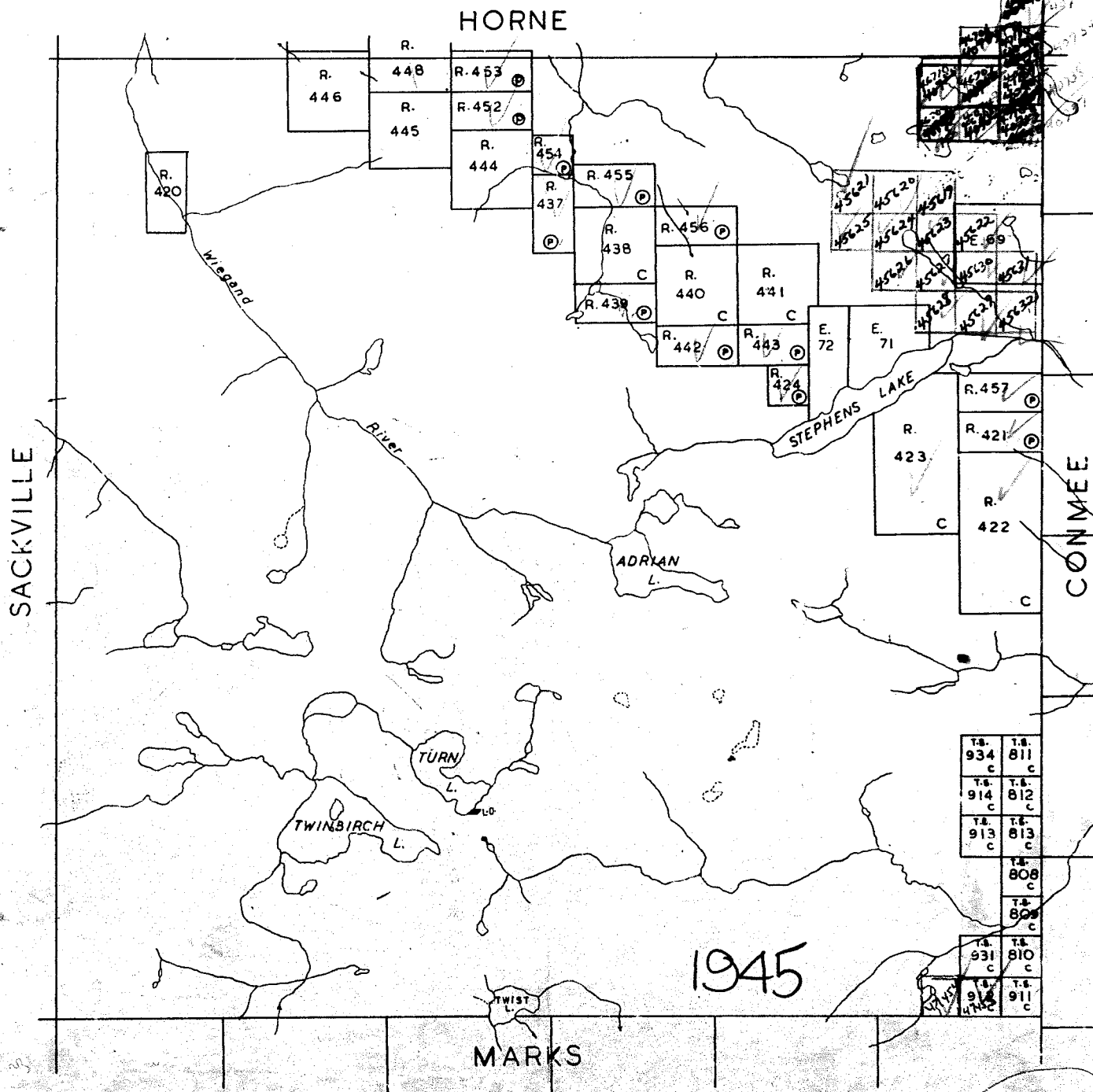
1625



ADRIAN

PORT ARTHUR MINING DIVISION
DISTRICT OF THUNDER BAY

Scale 40 Chains 1 Inch



1945



VI MAIRQA

THE TOWNSHIP
OF
ADRIAN

DISTRICT OF
THUNDER BAY
PORT ARTHUR
MINING DIVISION

SCALE: 1-INCH=40 CHAINS

LEGEND

- | | |
|-----------------------|------|
| PATENTED LAND | (P) |
| CROWN LAND SALE | C.S. |
| LEASES | (L) |
| LOCATED LAND | Loc. |
| LICENSE OF OCCUPATION | L.O. |
| ROADS | |
| IMPROVED ROADS | |
| KING'S HIGHWAY | |
| RAILWAYS | |
| POWER LINES | |
| MARSH OR MUSKEG | |
| MINES | |

NOTES

M1625

PLAN NO.- T.B. 3

DEPARTMENT OF MINES
—ONTARIO—

Horne Twp.

Sackville Twp.

Conmee Twp.

Marks Twp.

GEM.

ADRIAN
T.B. 3

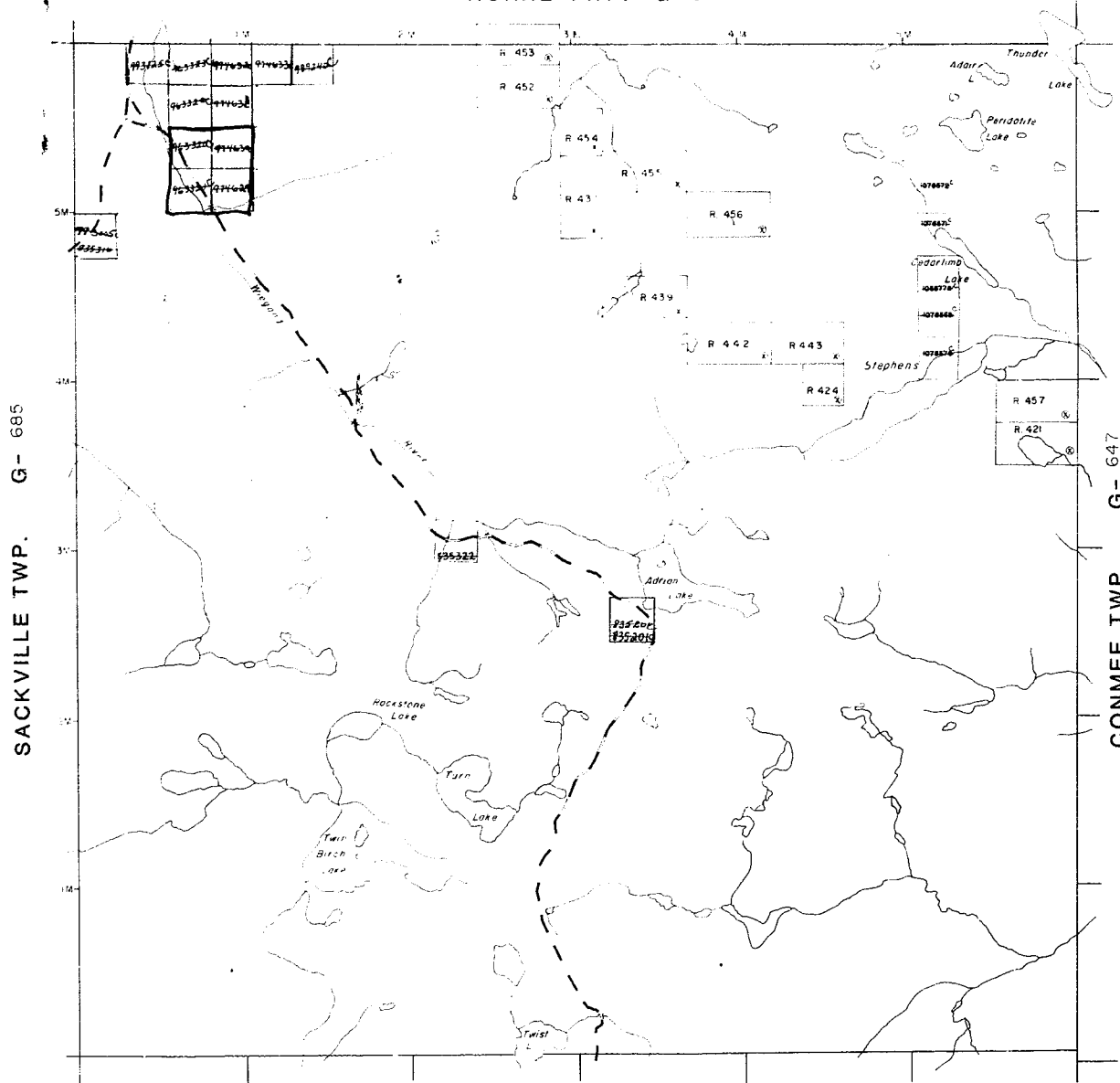
NOTES

AREAS WITHDRAWN FROM DISPOSITION

SR - SURFACE RIGHTS M.R. - MINING RIGHTS

Description Order No. Date Disposition File

HORNE TWP. G-664



MARKS TWP. G-673

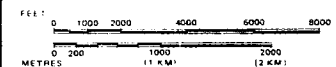
LEGEND

HIGHWAY AND ROUTE No.	
OTHER ROADS	
TRAILS	
SURVEYED LINES	
TOWNSHIPS, BASE LINES, ETC.	
LOTS, MINING CLAIMS, PARCELS, ETC.	
UNSURVEYED LINES	
LOT LINES	
PARCEL BOUNDARY	
MINING CLAIMS, ETC.	
RAILWAY AND RIGHT OF WAY	
UTILITY LINES	
NON PERENNIAL STREAM	
FLOODING OR FLOODING RIGHTS	
SUBDIVISION OR COMPOSITE PLAN	
RESERVATIONS	
ORIGINAL SHORELINE	
MARSH OR MUSKEG	
MINES	
TRAVERSE MONUMENT	

DISPOSITION OF CROWN LANDS

TYPE OF DOCUMENT	SYMBOL
PATENT, SURFACE & MINING RIGHTS	
SURFACE RIGHTS ONLY	
MINING RIGHTS ONLY	
LEASE, SURFACE & MINING RIGHTS	
SURFACE RIGHTS ONLY	
MINING RIGHTS ONLY	
LICENCE OF OCCUPATION	
ORDER-IN-COUNCIL	
RESERVATION	
CANCELLED	
SAND & GRAVEL	
LAND USE PERMITS FOR COMMERCIAL TOURISM/OUTPOST CAMPS	
NOTE: MINING RIGHTS IN PARCELS PATENTED PRIOR TO MAY 6, 1913, VESTED IN ORIGINAL PATENTEE BY THE PUBLIC LANDS ACT, R.S.O. 1970, CHAP. 380, SEC. 63, SUBSEC. 1.	

SCALE: 1 INCH = 40 CHAINS



TOWNSHIP

ADRIAN

M. N. R. ADMINISTRATIVE DISTRICT

THUNDER BAY

MINING DIVISION

THUNDER BAY

LAND TITLES / REGISTRY DIVISION

THUNDER BAY



Ministry of Natural Resources
Land Management Branch

Ontario JUNE 3, 1982

Date MARCH, 1982

Number

G-640

THE INFORMATION THAT APPEARS ON THIS MAP HAS BEEN COMPILED FROM VARIOUS SOURCES, AND ACCURACY IS NOT GUARANTEED. THOSE WISHING TO STAKE MINING CLAIMS SHOULD CONSULT WITH THE MINING RECORDER, MINISTRY OF NORTHERN DEVELOPMENT AND MINES, FOR ADDITIONAL INFORMATION ON THE STATUS OF THE LANDS SHOWN HEREON.

RECEIVED
THUNDER BAY
JUL 15 1982

NOTES

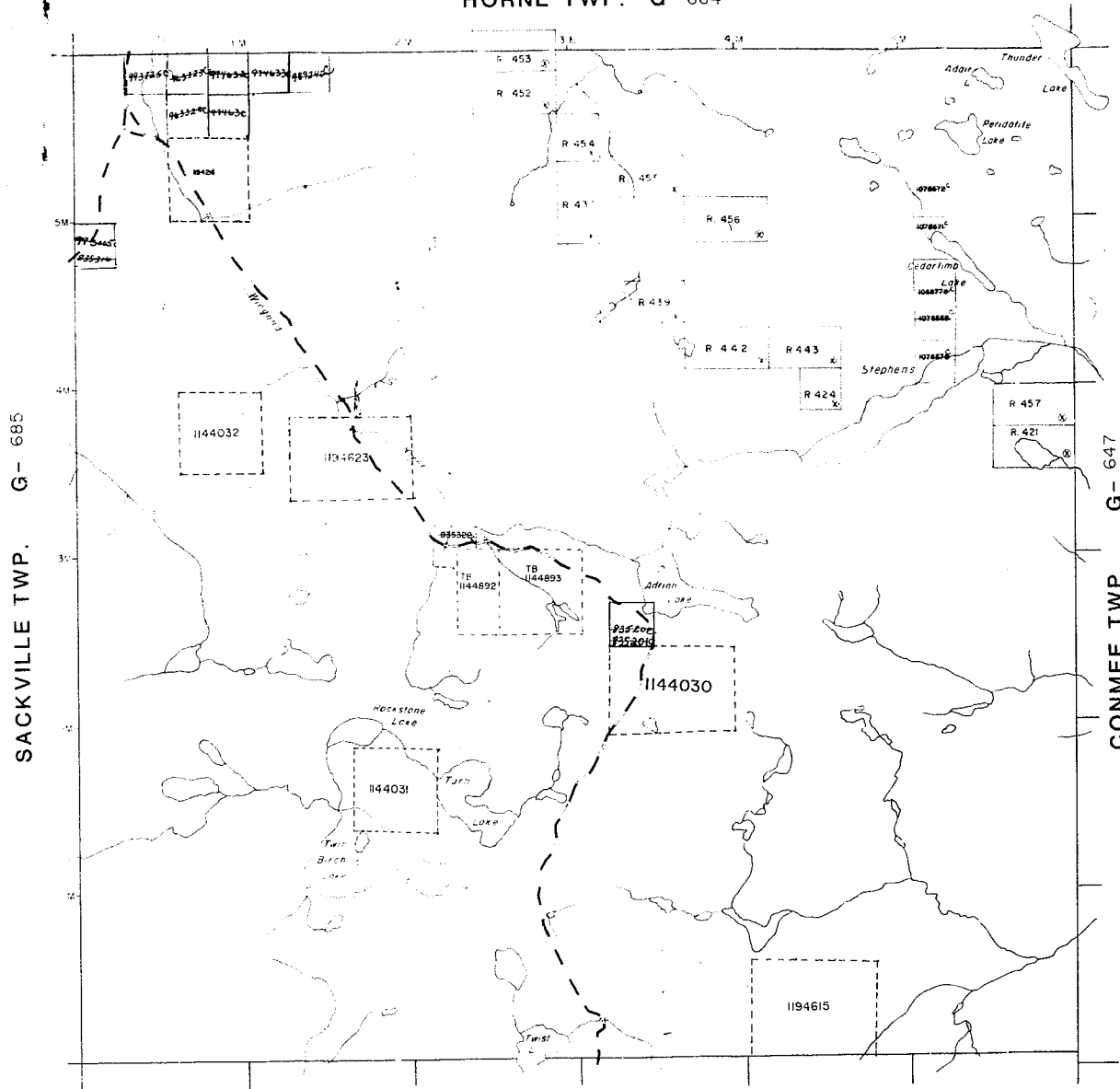
AREAS WITHDRAWN FROM DISPOSITION

S.R. - SURFACE RIGHTS M.R. - MINING RIGHTS

Description Order No. Date Disposition File

THE INFORMATION THAT APPEARS ON THIS MAP HAS BEEN COMPILED FROM VARIOUS SOURCES. AND ACCURACY IS NOT GUARANTEED. THOSE WISHING TO STAKE MINING CLAIMS SHOULD CONSULT WITH THE MINING RECORDER, MINISTRY OF NORTHERN DEVELOPMENT AND MINES, FOR ADDITIONAL INFORMATION ON THE STATUS OF THE LANDS SHOWN HEREON.

HORNE TWP. G-664



MARKS TWP. G-673

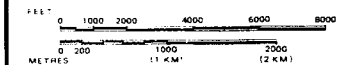
LEGEND

HIGHWAY AND ROUTE No.	
OTHER ROADS	
TRAILS	
SURVEYED LINES	
TOWNSHIPS, BASE LINES, ETC.	
LOTS, MINING CLAIMS PARCELS, ETC.	
UNSURVEYED LINES	
LOT LINES	
PARCEL BOUNDARY	
MINING CLAIMS ETC.	
RAILWAY AND RIGHT OF WAY	
UTILITY LINES	
NON PERENNIAL STREAM	
FLOODING OR FLOODING RIGHTS	
SUBDIVISION OR COMPOSITE PLAN	
RESERVATIONS	
ORIGINAL SHORELINE	
MARSH OR MUSKEG	
MINES	
TRAVERSE MONUMENT	

DISPOSITION OF CROWN LANDS

TYPE OF DOCUMENT	SYMBOL
PATENT, SURFACE & MINING RIGHTS	
" SURFACE RIGHTS ONLY	
" MINING RIGHTS ONLY	
LEASE, SURFACE & MINING RIGHTS	
" SURFACE RIGHTS ONLY	
" MINING RIGHTS ONLY	
LICENCE OF OCCUPATION	
ORDER IN COUNCIL	
RESERVATION	
CANCELLED	
SAND & GRAVEL	
LAND USE PERMITS FOR COMMERCIAL TOURISM/OUTPOST CAMPS	

SCALE: 1 INCH = 40 CHAINS



TOWNSHIP

ADRIAN

M.N.R. ADMINISTRATIVE DISTRICT

THUNDER BAY

MINING DIVISION

THUNDER BAY

LAND TITLES / REGISTRY DIVISION

THUNDER BAY



Ministry of Natural Resources
Land Management Branch

Date MARCH, 1982

Number

G-640

NOTES

AREAS WITHDRAWN FROM DISPOSITION

SR - SURFACE RIGHTS MR - MINING RIGHTS

Description Order No. Date Disposition File

THE INFORMATION THAT APPEARS ON THIS MAP HAS BEEN COMPILED FROM VARIOUS SOURCES AND ACCURACY IS NOT GUARANTEED. THOSE WISHING TO STAKE MINING CLAIMS SHOULD CONSULT WITH THE MINING RECORDER, MINISTRY OF NORTHERN DEVELOPMENT AND MINES, FOR ADDITIONAL INFORMATION ON THE STATUS OF THE LANDS SHOWN HEREON.

HORNE TWP. G-664

SACKVILLE TWP. G-685

CONNEE TWP. G-647

MARKS TWP. G-643

LEGEND


HIGHWAY AND ROUTE NO.
OTHER ROADS
TRAILS
SURVEYED LINES
TOWNSHIP BASE LINES, ETC.
LOTS, MINING CLAIMS PARCELS, ETC.
UNSURVEYED LINES
LOT LINES
PARCEL BOUNDARY
MINING CLAIMS, ETC.
RAILWAY AND RIGHT OF WAY
UTILITY LINES
NON PERENNIAL STREAM
FLOODING OR FLOODING RIGHTS
SUBDIVISION OR COMPOSITE PLAN
RESERVATIONS
ORIGINAL SHORELINE
MARSH OR MUSKEG
MINES
TRAVERSE MONUMENT

DISPOSITION OF CROWN LANDS

TYPE OF DOCUMENT	SYMBOL
PATENT, SURFACE & MINING RIGHTS	●
" SURFACE RIGHTS ONLY	○
" MINING RIGHTS ONLY	○
LEASE, SURFACE & MINING RIGHTS	■
" SURFACE RIGHTS ONLY	■
" MINING RIGHTS ONLY	■
LICENCE OF OCCUPATION	▼
ORDER IN COUNCIL	OC
RESERVATION	⊙
CANCELLED	⊙
SAND & GRAVEL	⊙

LAND USE PERMITS FOR COMMERCIAL TOURISM/OUTPOST CAMPS
NOTE: MINING RIGHTS IN PARCELS PATENTED PRIOR TO MAY 6, 1913, VESTED IN ORIGINAL PATENTEE BY THE PUBLIC LANDS ACT, R.S.O. 1970 CHAP. 380, SEC. 51 SUBSEC. 1

SCALE: 1 INCH = 40 CHAINS



TOWNSHIP

ADRIAN

MNR ADMINISTRATIVE DISTRICT

THUNDER BAY

MINING DIVISION

THUNDER BAY

LAND TITLES / REGISTRY DIVISION

THUNDER BAY



Ministry of
Natural Resources
Land Management
branch

Date MARCH, 1982

Number


G-640

ROADWAY AND ROUTE TO	
THROUGH ROADS	
THAMES	
RAILWAY LINES	
TOURISM, BARRIERS, ETC.	
MINING CLAIMS, PATENTS, ETC.	
RESERVATION	
LOT LINES	
PARCELS, BOUNDARIES	
MINING CLAIMS, ETC.	
RAILWAY AND RIGHT OF WAY	
UTILITY LINES	
NON-PERMANENT STREAM	
FLOODING OR FLOODING RIGHTS	
SUBDIVISION OR COMPOSITE PLAN	
RESERVATIONS	
ORIGINAL BOUNDARY	
MARSH OR MUSKEG	
MINES	
TRAVERSE MINIMUM	

DISPOSITION OF CROWN LANDS

TYPE OF DOCUMENT	SYMBOL
PATENT SURFACE & MINING RIGHTS	●
SURFACE RIGHTS ONLY	○
MINING RIGHTS ONLY	○
LEASE SURFACE & MINING RIGHTS	■
SURFACE RIGHTS ONLY	■
MINING RIGHTS ONLY	■
LICENCE OF OCCUPATION	▼
ORDER IN COUNCIL	OC
RESERVATION	○
CANCELLED	○
SAND & GRAVEL	○
LAND USE PERMITS FOR COMMERCIAL TOURISM/OUTPOST CAMPS	○
NOTE: MINING RIGHTS IN PARCELS PATENTED PRIOR TO MAY 6, 1913, VESTED IN ORIGINAL PATENTEE BY THE PUBLIC LANDS ACT (R.S.O. 1970, CHAP. 380, SEC. 63, SUBSEC. 1)	

SCALE 1 INCH = 40 CHAINS



TOWNSHIP

ADRIAN

M.N.R. ADMINISTRATIVE DISTRICT

THUNDER BAY

MINING DIVISION

THUNDER BAY

LAND TITLES / REGISTRATION DIVISION

THUNDER BAY

Ministry of Natural Resources
Land Management Branch

Ontario

Date JUNE 3, 1982

MARCH, 1982

Number

G-640

SACKVILLE TWP. G- 685

CONNEE TWP. G- 647

MARKS TWP. G- 673

HORNE TWP. G-664

SACKVILLE TWP. G-685

CONNEE TWP. G-647

MARKS TWP. G-673

LEGEND

HIGHWAY AND ROUTE NO.	
OTHER ROADS	
TRAILS	
SURVEYED LINES:	
TOWNSHIPS, BASE LINES, ETC.	
LOTS, MINING CLAIMS, PARCELS, ETC.	
UNSURVEYED LINES:	
LOT LINES	
PARCEL BOUNDARY	
MINING CLAIMS ETC.	
RAILWAY AND RIGHT OF WAY	
UTILITY LINES	
NON PERENNIAL STREAM	
FLOODING OR FLOODING RIGHTS	
SUBDIVISION OR COMPOSITE PLAN	
RESERVATIONS	
ORIGINAL SHORELINE	
MARSH OR MUSKEG	
MINES	
TRAVERSE MONUMENT	

DISPOSITION OF CROWN LANDS

TYPE OF DOCUMENT	SYMBOL
PATENT, SURFACE & MINING RIGHTS	
" SURFACE RIGHTS ONLY	
" MINING RIGHTS ONLY	
LEASE, SURFACE & MINING RIGHTS	
" SURFACE RIGHTS ONLY	
" MINING RIGHTS ONLY	
LICENCE OF OCCUPATION	
ORDER-IN-COUNCIL	
RESERVATION	
CANCELLED	
SAND & GRAVEL	
LAND USE PERMITS FOR COMMERCIAL TOURISM/RECREATION PURPOSES	

NOTE: MINING RIGHTS IN PARCELS PATENTED PRIOR TO MAY 1, 1913, VESTED IN ORIGINAL PATENTEE BY THE PUBLIC LANDS ACT, R.S.O. 1970, CHAP. 302, SEC. 63, SUBSEC. 1.

SCALE: 1 INCH = 40 CHAINS



TOWNSHIP

ADRIAN

M. N. R. ADMINISTRATIVE DISTRICT

THUNDER BAY

MINING DIVISION

THUNDER BAY

LAND TITLES / REGISTRY DIVISION

THUNDER BAY



Ontario

Ministry of Natural Resources
Land Management Branch

June 3, 1962

Date MARCH, 1962

Number

G-640

DISPOSITION OF CROWN LANDS

TYPE OF DOCUMENT

SYMBOL

PATENT, SURFACE & MINING RIGHTS

" SURFACE RIGHTS ONLY

" MINING RIGHTS ONLY

LEASE, SURFACE & MINING RIGHTS

" SURFACE RIGHTS ONLY

" MINING RIGHTS ONLY

LICENCE OF OCCUPATION

ORDER-IN-COUNCIL

RESERVATION

CANCELLED

SAND & GRAVEL

LAND USE PERMITS FOR COMMERCIAL TOURISM/POST CAMP

NOTE: MINING RIGHTS IN PARCELS PATENTED - RIGHT TO MAY 1

1913, VESTED IN ORIGINAL PATENTEE BY THE PUBLIC

LANDS ACT, R.S.O. 1970, CHAP. 200, SEC. 63 SUBSEC. 1.

SCALE: 1 INCH = 40 CHAINS



TOWNSHIP

ADRIAN

M.N.R. ADMINISTRATIVE DISTRICT

THUNDER BAY

MINING DIVISION

THUNDER BAY

LAND TITLES / REGISTRY DIVISION

THUNDER BAY

Ontario

Ministry of
Natural
Resources
Land
Management
Branch

Date: JUNE 3, 1992

MARCH, 1992

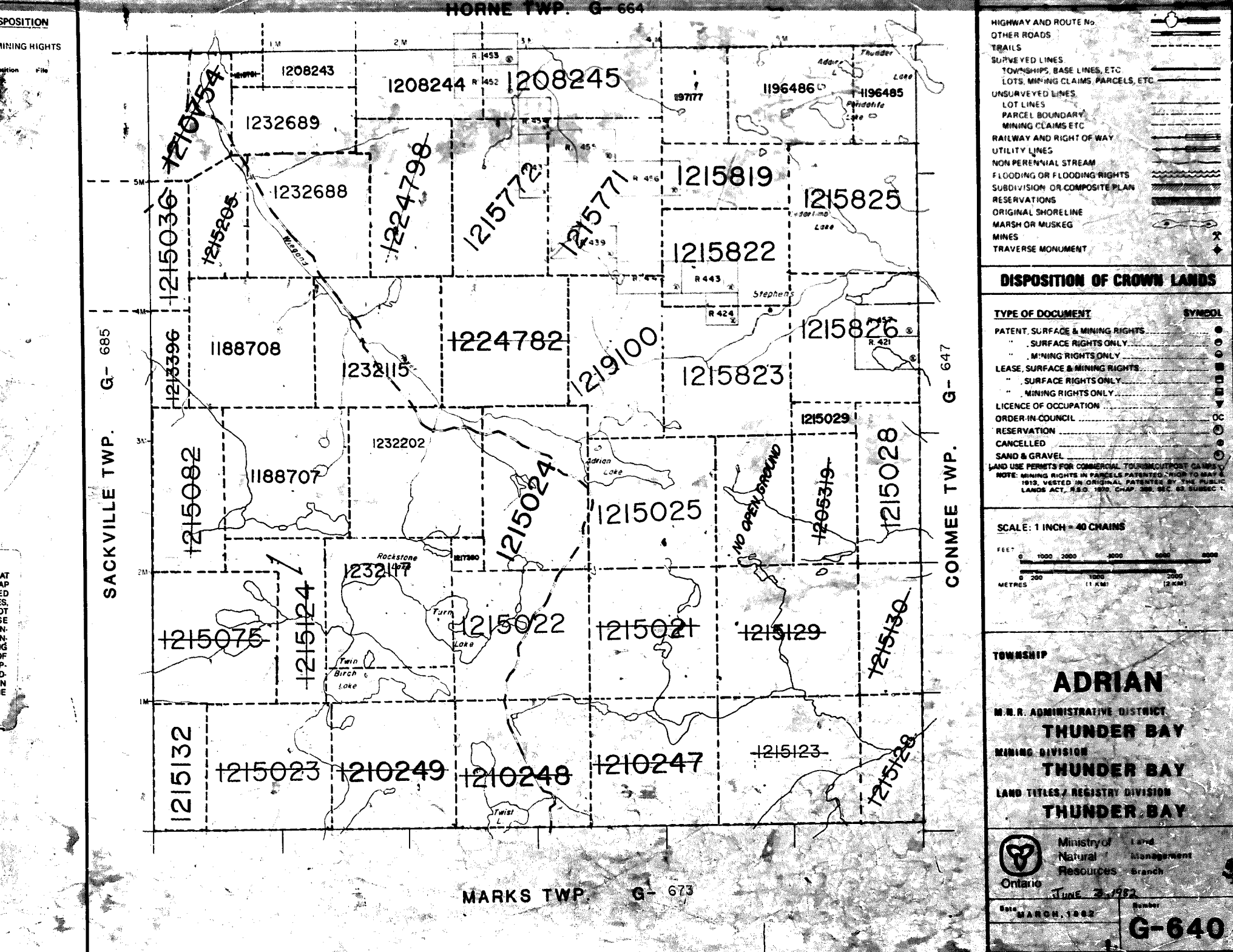
Number

G-640

SACKVILLE TWP. G- 685

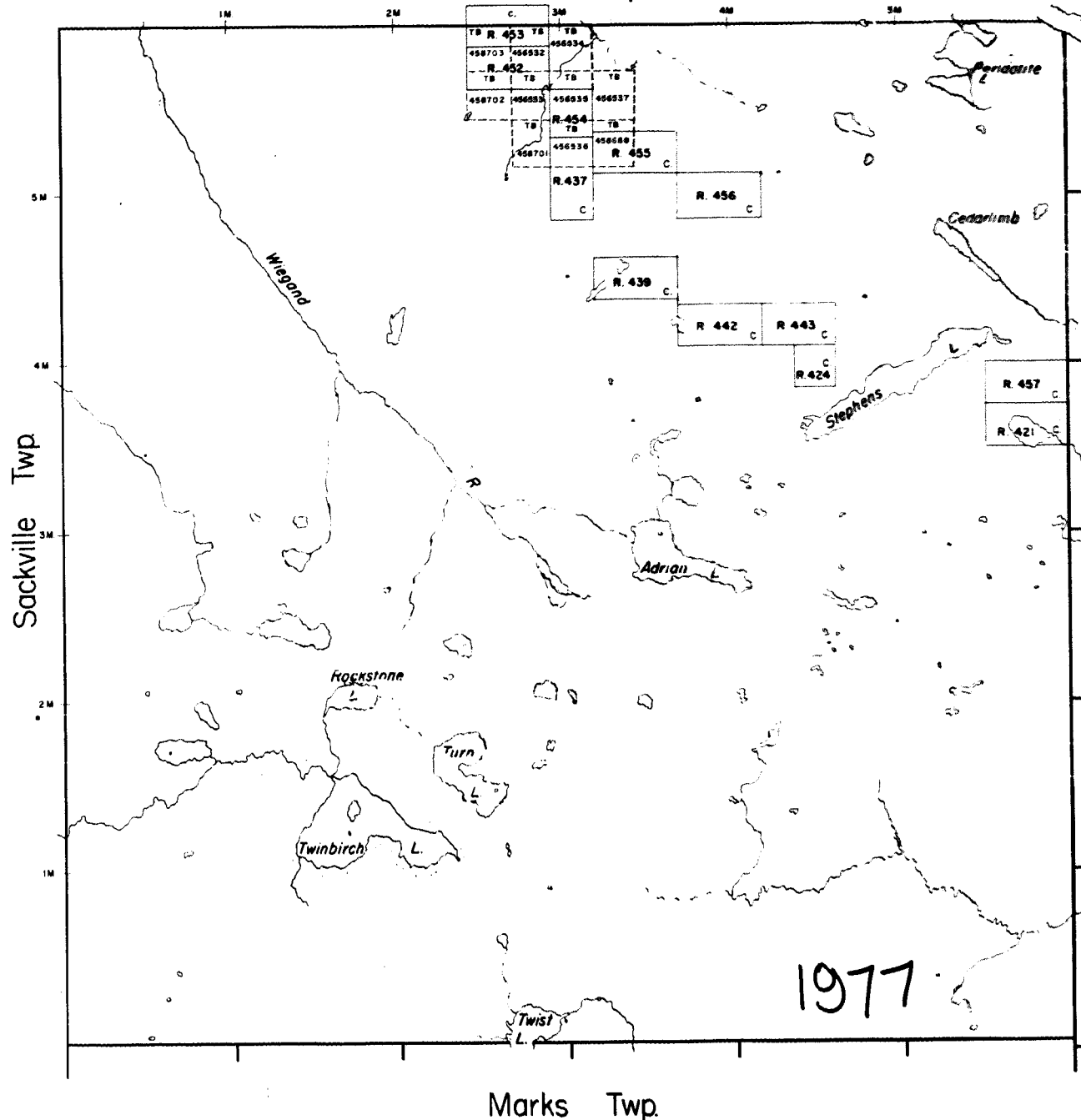
CONMEE TWP. G- 647

MARKS TWP. G- 673



1625

Horne Twp

THE TOWNSHIP
OF**ADRIAN**DISTRICT OF
THUNDER BAYTHUNDER BAY
MINING DIVISION

SCALE: 1-INCH=40 CHAINS

LEGEND

PATENTED LAND
CROWN LAND SALE
LEASES
LOCATED LAND
LICENSE OF OCCUPATION
ROADS
IMPROVED ROADS
KING'S HIGHWAY
RAILWAYS
POWER LINES
MARSH OR MUSKEG
MINES

Ⓟ
C.S.
Ⓛ
Loc.
L.O.
—
—
—
—
—
—
—

NOTES

400 Return to the Dept. of Lands & Forests
showing this

December 30, 1976

Thunder Bay District

PLAN NO. - M.1625

ONTARIO
MINISTRY OF NATURAL RESOURCES
SURVEYS AND MAPPING BRANCH

1625

Horne Twp

THE TOWNSHIP
OF**ADRIAN**DISTRICT OF
THUNDER BAYPORT ARTHUR
MINING DIVISION

SCALE: 1-INCH = 40 CHAINS

LEGEND

PATENTED LAND
CROWN LAND SALE
LEASES
LOCATED LAND
LICENSE OF OCCUPATION
ROADS
IMPROVED ROADS
KING'S HIGHWAY
RAILWAYS
POWER LINES
MARSH OR MUSKES
MINES

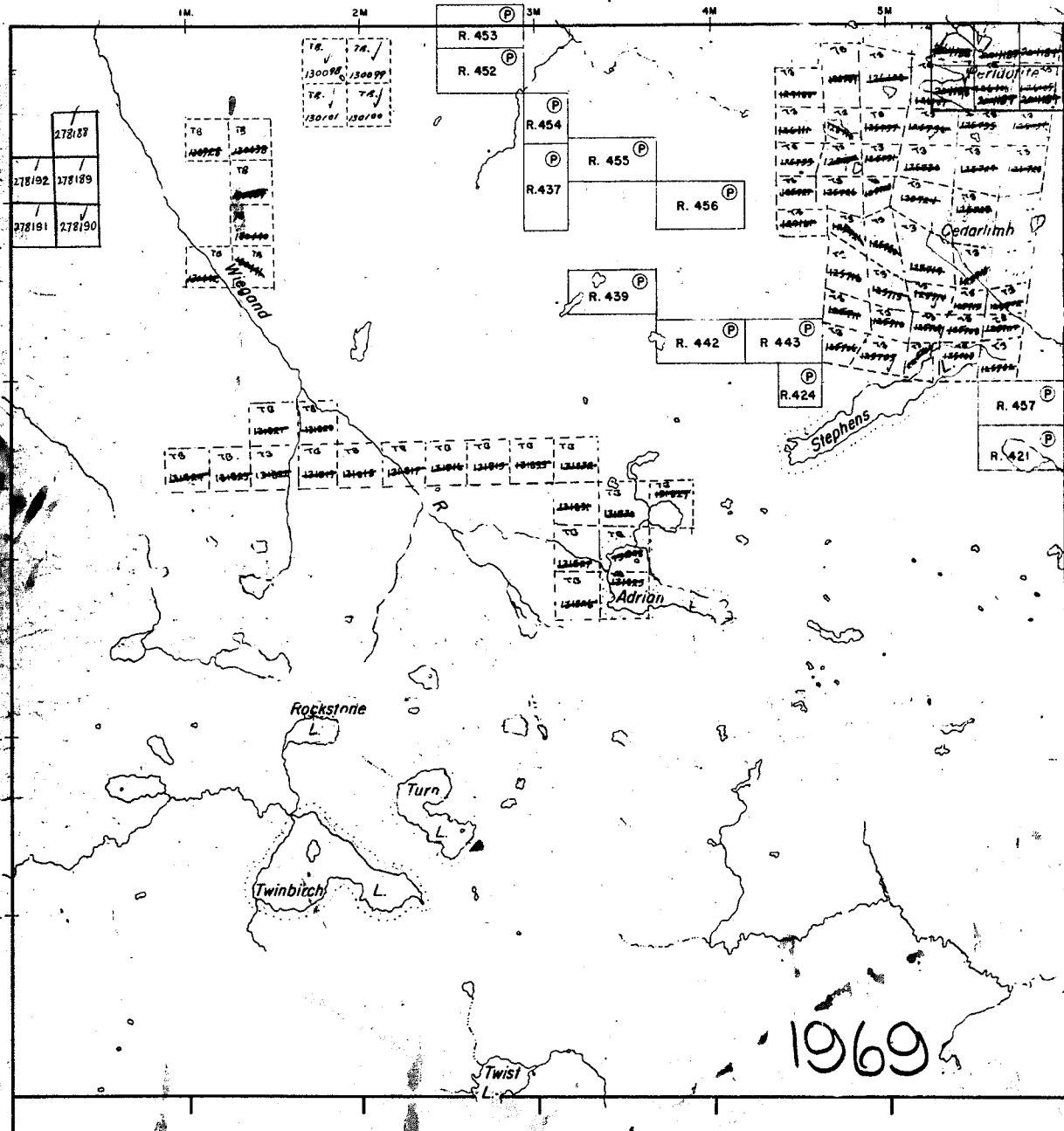
P
C.S.
L
L.O.
L.O.

NOTES

+00 Reven. to the Dept. of Lands & Forests
shown thus

M 1625

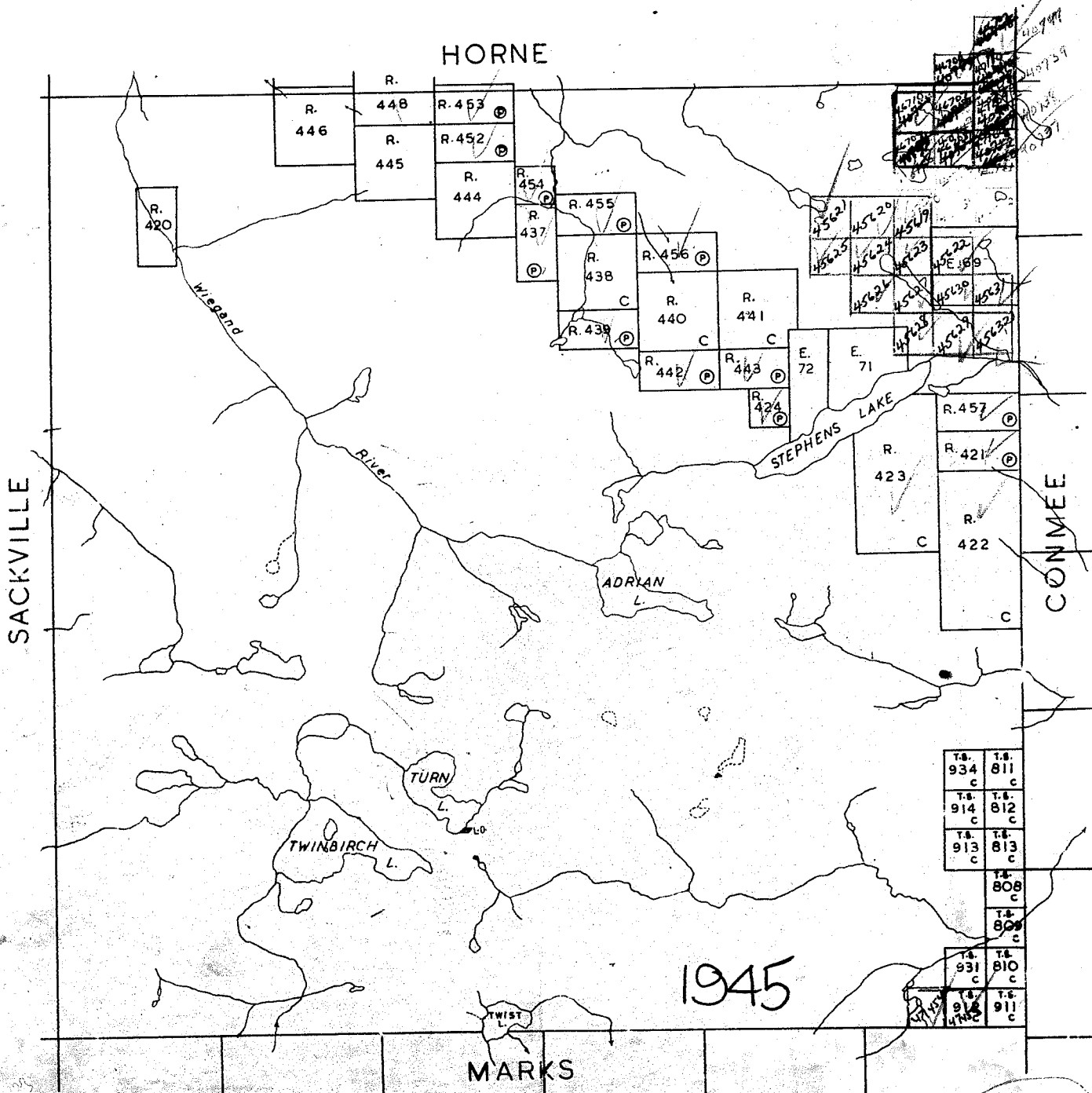
PLAN NO. - M1625

DEPARTMENT OF MINES
—ONTARIO—



ADRIAN

PORT ARTHUR MINING DIVISION
DISTRICT OF THUNDER BAY
Scale 40 Chains 1 Inch



6

Horne Twp.

THE TOWNSHIP
OF
ADRIAN

DISTRICT OF
THUNDER BAY

PORT ARTHUR
MINING DIVISION

SCALE: 1-INCH=40 CHAINS

LEGEND

PATENTED LAND
CROWN LAND SALE
LEASES
LOCATED LAND
LICENSE OF OCCUPATION
ROADS
IMPROVED ROADS
KING'S HIGHWAY
RAILWAYS
POWER LINES
MARSH OR MUSKEG
MINES

P
C.S.
L
Loc.
L.O.

NOTES

400' Reserve to the Dep^t of Lands & Forests
shown thus

Conmee Twp.

Marks Twp.

1966

THE TOWNSHIP
OF
ADRIAN

DISTRICT OF
THUNDER BAY

PORT ARTHUR
MINING DIVISION

SCALE: 1-INCH=40 CHAINS

LEGEND

PATENTED LAND
CROWN LAND SALE
LEASES
LOCATED LAND
LICENSE OF OCCUPATION
ROADS
IMPROVED ROADS
KING'S HIGHWAY
RAILWAYS
POWER LINES
MARSH OR MUSKEG
MINES

(P)
C.S.
(L)
Loc.
L.O.
—
—
—
—
—
—
—

NOTES

400 Revenue to the Dept. of Lands & Forests
shown thus: —

7

PLAN NO.—M 1625

DEPARTMENT OF MINES
—ONTARIO—

Horne Twp.

Sackville Twp.

Conmee Twp.

Marks Twp.

1958

THE TOWNSHIP
OF

ADRIAN

DISTRICT OF
THUNDER BAY

PORT ARTHUR
MINING DIVISION

SCALE: 1-INCH=40 CHAINS

LEGEND

PATENTED LAND	(P)
CROWN LAND SALE	C.S.
LEASES	(L)
LOCATED LAND	Loc.
LICENSE OF OCCUPATION	L.O.
ROADS	—
IMPROVED ROADS	—
KING'S HIGHWAY	—
RAILWAYS	—
POWER LINES	—
MARSH OR MUSKEG	—
MINES	✕

NOTES

±00 Reserve to the Dept of Lands & Forests
shown thus: —

PLAN NO.- M1625

DEPARTMENT OF MINES
—ONTARIO—

Horne Twp.

Sackville Twp.

Conmee Twp.

Marks Twp.

NOTES

AREAS WITHDRAWN FROM DISPOSITION

S.R. — SURFACE RIGHTS

M.R. — MINING RIGHTS

Description	Order No.	Date	Disposition	File

THE INFORMATION THAT APPEARS ON THIS MAP HAS BEEN COMPILED FROM VARIOUS SOURCES, AND ACCURACY IS NOT GUARANTEED. THOSE WISHING TO STAKE MINING CLAIMS SHOULD CONSULT WITH THE MINING RECORDER, MINISTRY OF NORTHERN DEVELOPMENT AND MINES, FOR ADDITIONAL INFORMATION ON THE STATUS OF THE LANDS SHOWN HEREON.

SACKVILLE TWP. G- 685

