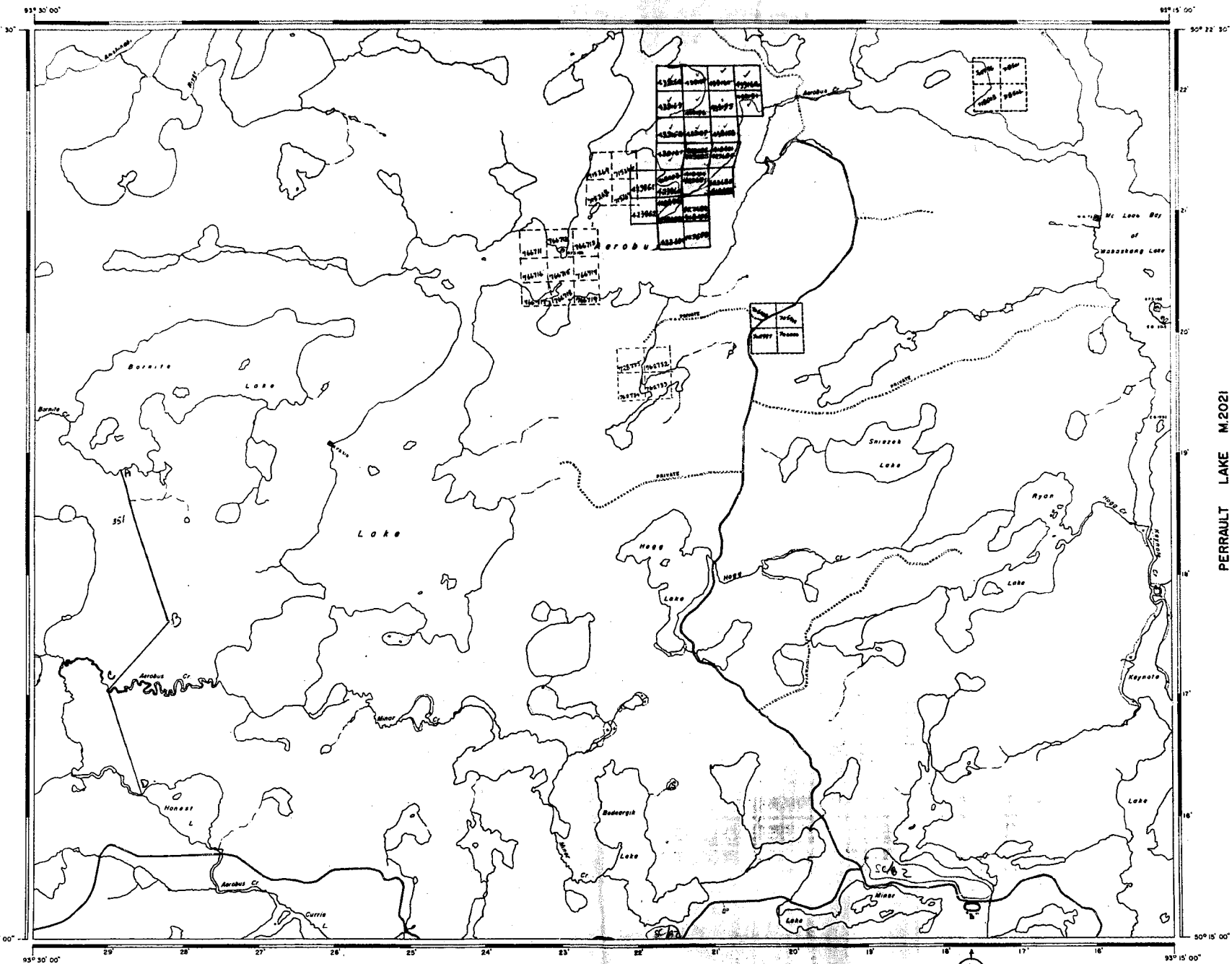


**Terms of Use:** NOTICE: This is a dated, archived document that does not represent current mining claim activity in Ontario. This archived document is provided for information purposes only and MNDM and the Government of Ontario accept no liability and make no warranty or any representation regarding the use, accuracy, applicability, completeness, performance, availability, security or reliability of the information. \*This archive "Historical Claim Map" does not meet provincial accessibility standards. If you need accessible formats, communication support or would like information about this map please contact the Provincial Recording Office @ 1-888-415-9845 Ext 5784. For current mining claim status, please use the MNDM online claim maps website at: <http://www.mndm.gov.on.ca/en/mines-and-minerals/applications/claimaps>



















WINE LAKE M.3156















CLIFF LAKE M.1961

PERRAULT LAKE M.2021

## LEGEND

- HIGHWAY AND ROUTE NO. 
- OTHER ROADS 
- TRAILS 
- SURVEYED LINES 
- TOWNSHIPS, BASE LINES, ETC. 
- LOTS, MINING CLAIMS, PARCELS, ETC. 
- UNSURVEYED LINES 
- LOT LINES 
- PARCEL BOUNDARY 
- MINING CLAIMS, ETC. 
- RAILWAY AND RIGHT OF WAY 
- UTILITY LINES 
- NON-PERMANENT STREAM 
- FLOODING OR FLOODING RIGHTS 
- SUBDIVISION 
- ORIGINAL SHORELINE 
- MARSH OR MUSKIEG 
- WRECK 

## DISPOSITION OF CROWN LANDS

TYPE OF DOCUMENT	SYMBOL
PATENT, SURFACE & MINING RIGHTS	
- SURFACE RIGHTS ONLY	
- MINING RIGHTS ONLY	
LEASE, SURFACE & MINING RIGHTS	
- SURFACE RIGHTS ONLY	
- MINING RIGHTS ONLY	
LICENCE OF OCCUPATION	
CROWN LAND SALE	
ORDER-IN-COUNCIL	
RESERVATION	
CANCELLED	
SAND & GRAVEL	

SCALE: 1 INCH = 40 CHAINS



ACRES HECTARES

40 16

AREA

AEROBUS LAKE

DISTRICT

KENORA

MINING DIVISION

KENORA



Ministry of Natural Resources

Ontario Surveys and Mapping Branch

Date OCT/29/73 Plan No.

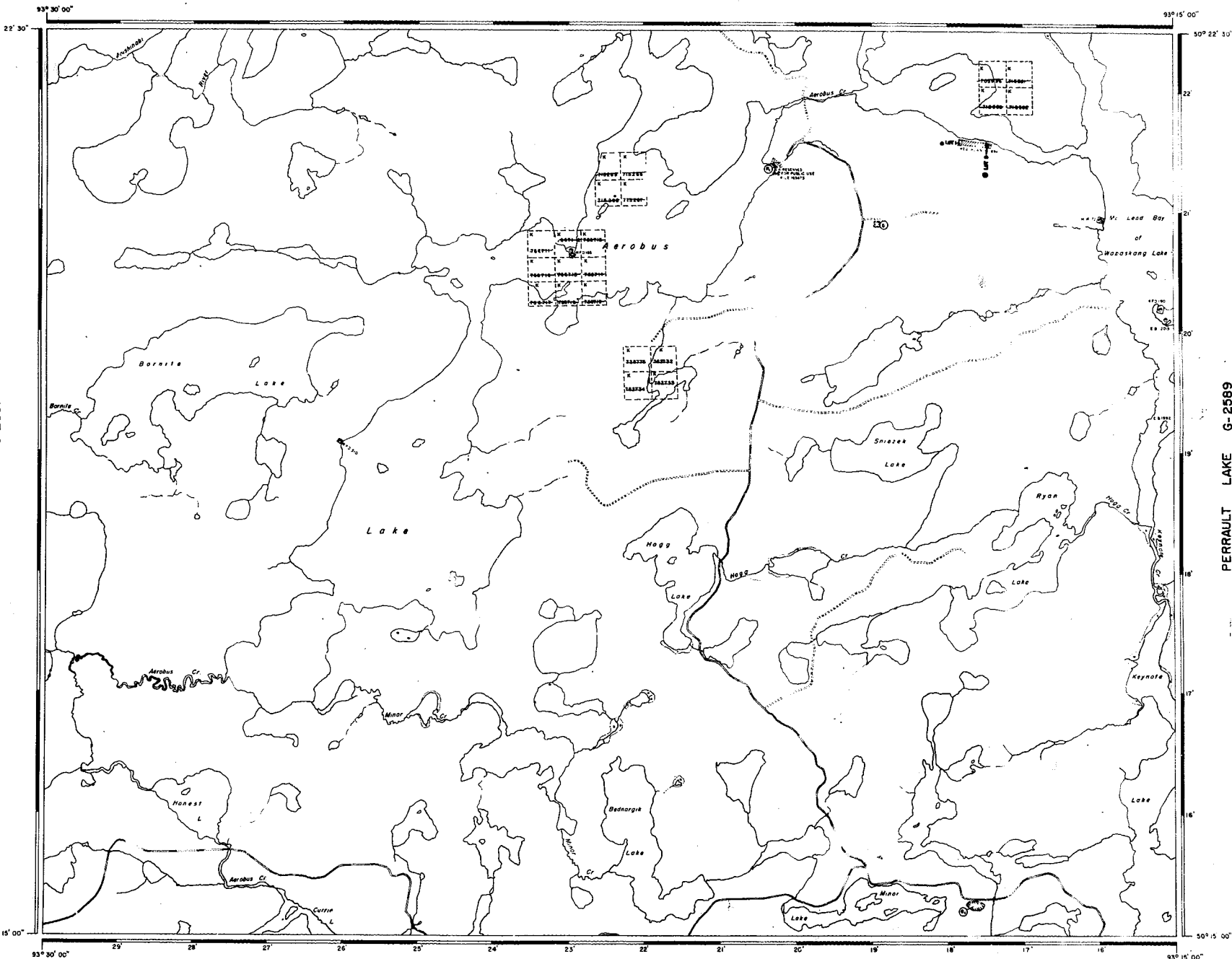
National Topographical Series

52K6

M.1940

(503932)

WINE LAKE G-2599



CLIFF LAKE G-2577

## LEGEND


HIGHWAY AND ROUTE NO	
OTHER ROADS	
TRAILS	
SURVEYED LINES	
TOWNSHIPS, BASE LINES, ETC.	
LOTS, MINING CLAIMS, PARCELS, ETC.	
UNSURVEYED LINES	
LOT LINES	
PARCEL BOUNDARY	
MINING CLAIMS ETC.	
RAILWAY AND RIGHT OF WAY	
UTILITY LINES	
NON PERENNIAL STREAM	
FLOODING OR FLOODING RIGHTS	
SUBDIVISION OR COMPOSITE PLAN	
RESERVATIONS	
ORIGINAL SHORELINE	
MARSH OR MUSKIE	
MINES	
TRAVERSE MONUMENT	
TOWNSET CAMPS	

## DISPOSITION OF CROWN LANDS

TYPE OF DOCUMENT	SYMBOL
PATENT, SURFACE & MINING RIGHTS	
SURFACE RIGHTS ONLY	
MINING RIGHTS ONLY	
LEASE, SURFACE & MINING RIGHTS	
SURFACE RIGHTS ONLY	
MINING RIGHTS ONLY	
LICENCE OF OCCUPATION	
ORDER IN COUNCIL	
RESERVATION	
CANCELLED	
SAND & GRAVEL	

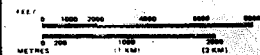
NOTE: MINING RIGHTS IN AREAS PATENTED PRIOR TO MAY 8, 1915, VESTED IN ORIGINAL PATENTEE BY THE PUBLIC LANDS ACT, R.S.O. 1970, CAP. 286, SEC. 10, SUBSEC. 1.

THE INFORMATION THAT APPEARS ON THIS MAP HAS BEEN COMPILED FROM VARIOUS SOURCES, AND ACCURACY IS NOT GUARANTEED. THOSE DESIRING TO PURCHASE LAND SHOULD CONSULT WITH THE MINING RECORDS, MINISTRY OF NORTHERN DEVELOPMENT AND MINES, PERIODICALLY, INFORMATION ON THE STATUS OF THE LANDS SHOWN HEREON.



Kenora District Office  
Pursuant to Section 10 of the Act  
County Park District Office  
Kenora  
1984

SCALE: 1 INCH = 40 CHAINS



AREA  
**AEROBUS LAKE**  
M.N.R. ADMINISTRATIVE DISTRICT  
**DRYDEN**  
MINING DIVISION  
**KENORA**  
LAND TITLES / REGISTRY DIVISION  
**KENORA**

Ministry of Land  
Natural Resources Management  
Ontario Branch

DATE: FEBRUARY, 1984

M-1940

G-2571

(803992)

AEROBUS LAKE AREA

1940


KENORA  
FILED  
REC. JUL 14 1967  
RECEIPT No.  
MINING DIVISION

# PLAN OF AEROBUS LAKE AREA.

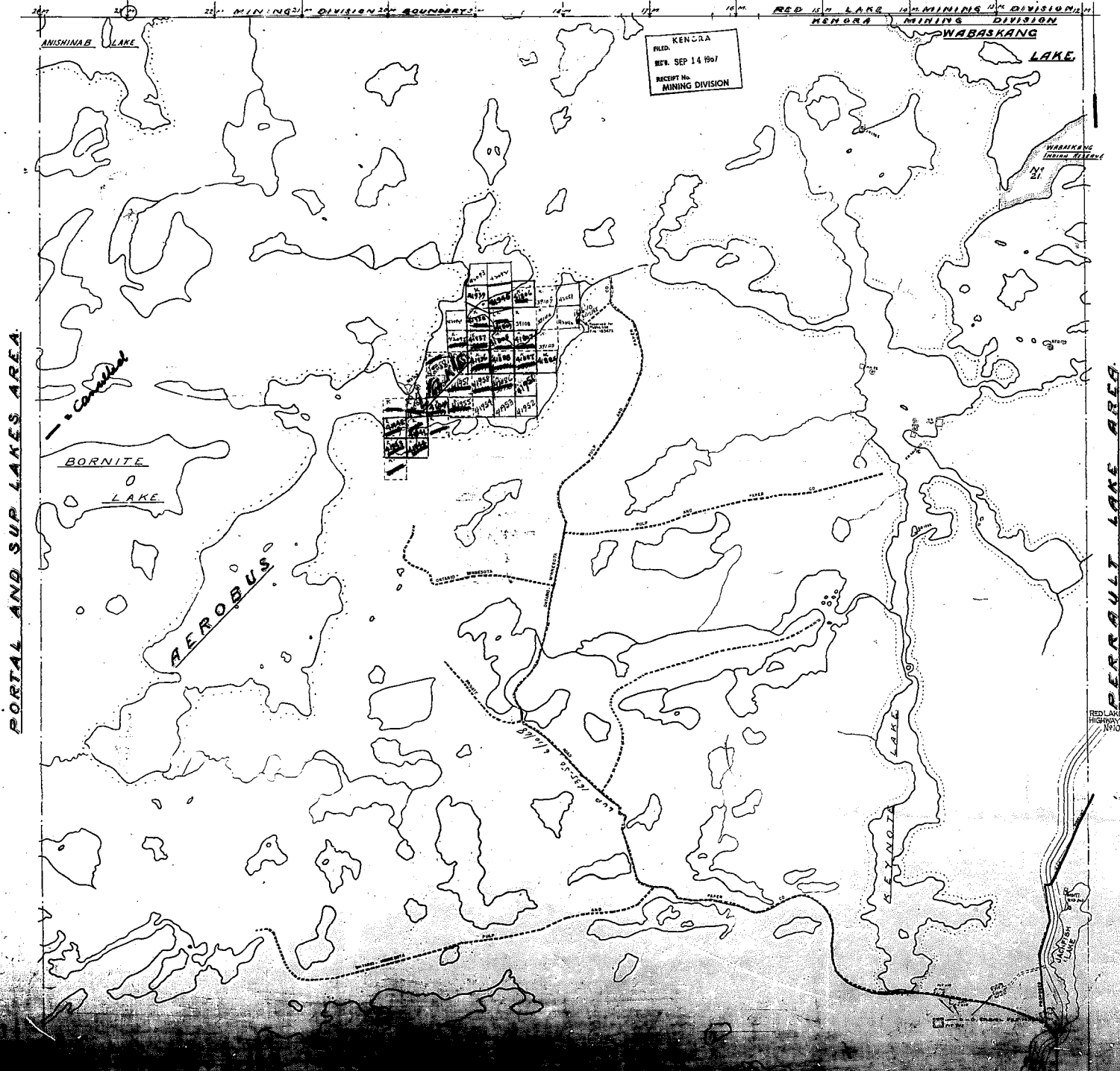
KENORA MINING DIVISION  
DISTRICT OF KENORA.

Scale 40 chains to an inch.

July 11/67  
Oct 30 1967



HALVORSEN LAKE AREA.



# AEROBUS LAKE AREA.

KENORA MINING DIVISION.  
DISTRICT OF KENORA.

HALVORSEN LAKE AREA

AERO

PORTAL AND SUP LAKES AREA.

PERRAULT LAKE AREA

RED LAK  
HIGHWAY

AEROBUS  
1940

CLIFF LAKE AREA



1940

# PLAN OF AEROBUS LAKE AREA.

KENORA MINING DIVISION  
DISTRICT OF KENORA.

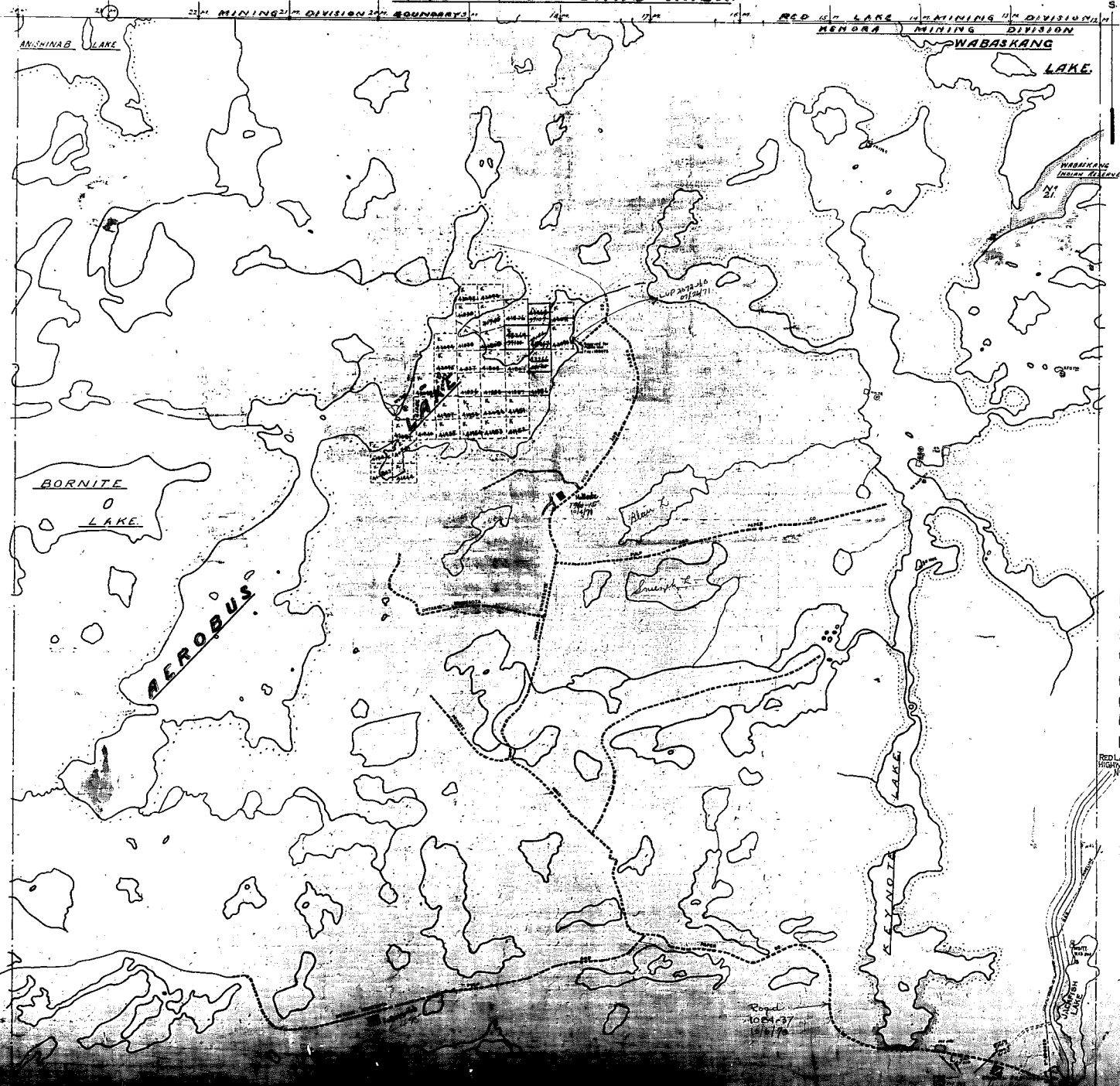
June 19/68  
Jan 10/68  
Feb 26/69

Scale 40 chains to an inch.

HALVORSEN LAKE AREA

PORTAL AND SUP. LAKES AREA.

PERRAULT LAKE AREA.





1940

KENORA  
FILED  
REV. JUL 14 1967  
RECEIPT No.  
MINING DIVISION

# PLAN OF AEROBUS LAKE AREA.

KENORA MINING DIVISION  
DISTRICT OF KENORA.

Scale, 40 chains to an inch.

July 11/67  
Oct 30/67

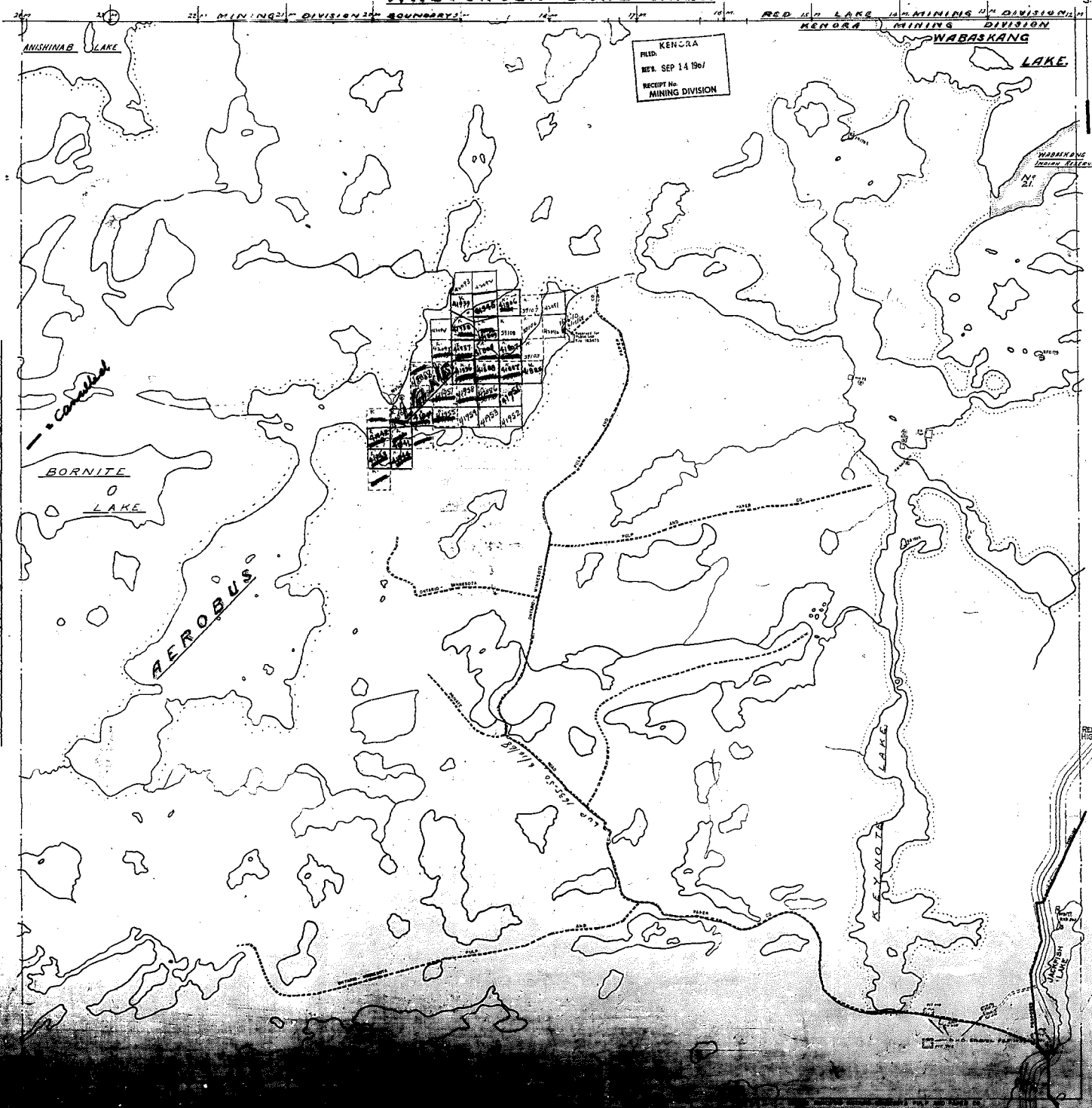


HALVORSEN LAKE AREA.

KENORA  
FILED  
REV. SEP 14 1967  
RECEIPT No.  
MINING DIVISION

PORTAL AND SUP LAKES AREA.

PERRAULT LAKE AREA.



141930



1940

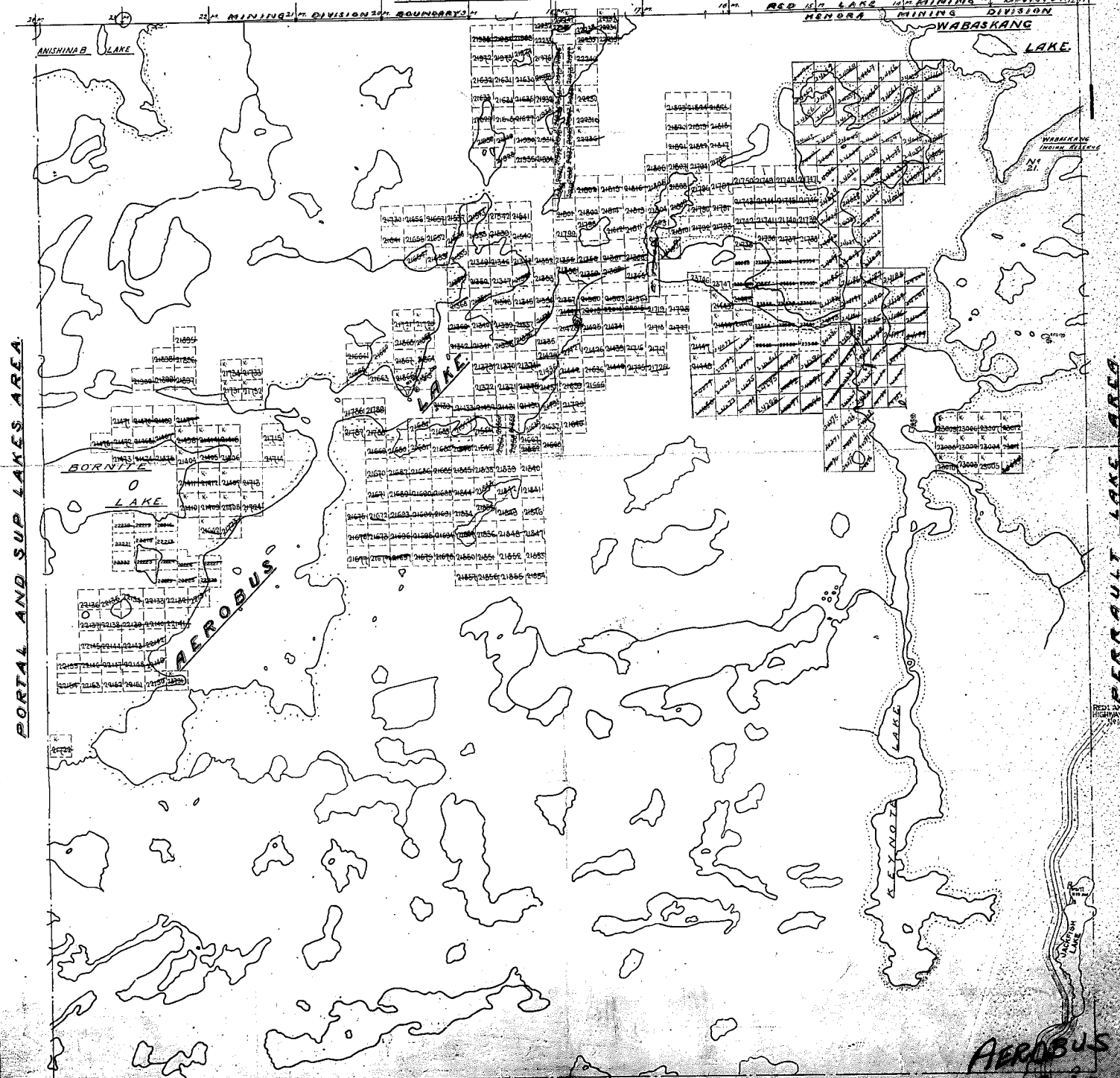

# PLAN OF AEROBUS LAKE AREA.

KENORA MINING DIVISION.  
DISTRICT OF KENORA.

Scale 40 chains to an inch.

HALVORSEN LAKE AREA.

RED RIVER LAKE MINING DIVISION  
KENORA MINING DIVISION



Survey conducted by Dept. of L. & S. under license from the  
This plan is a copy of the original of all plans lying on file in  
the office of the Surveyor General.

CLIFF LAKE AREA

AEROBUS  
1940

KENORA  
FILED  
DEC 20 14 1907  
RECEIVED  
MINING DIVISION

# PLAN OF AEROBUS LAKE AREA.

KENORA MINING DIVISION

DISTRICT OF KENORA.

Scale 425 ft. to an inch.

MALYORSEN LAKE AREA

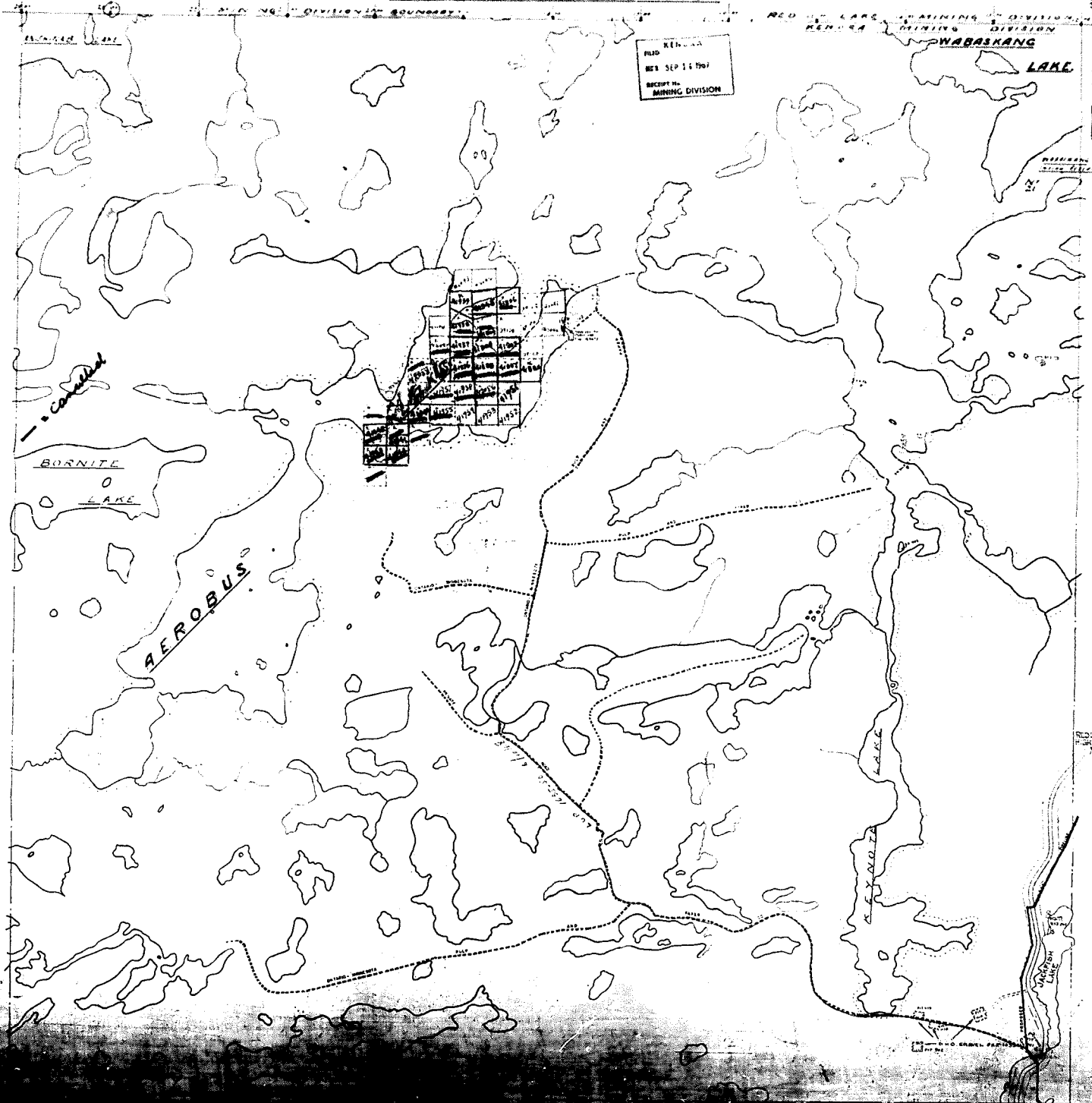
July 1907  
Kenora



FILED  
DEC 20 14 1907  
RECEIVED  
MINING DIVISION

PORTAL AND SUP LAKES AREA.

PERRAULT LAKE AREA.



NOTES: THESE MINES ARE NOT YET OPENED AND ARE NOT YET DEVELOPED. BUT ARE BEING USED BY THE MINING COMPANY. THE MINING COMPANY IS NOT RESPONSIBLE FOR THE LOSS OF THE MINES.

M 1900

This is a detailed topographic map of the Perrault Lake area in Minnesota. The map shows various lakes, rivers, and land parcels. Key features include:

- Lakes:** Lake Barite, Lake Snipe, Lake Ryan, Lake Hogg, Lake Badnark, Lake Minor, and Lake Currie.
- Rivers:** Barite Cr., Aerobus Cr., Minor Cr., and Currie Cr.
- Land Parcels:** Several parcels are outlined with dashed lines and labeled with numbers, including 710260, 710261, 710262, 710263, 710264, 710265, 710266, 710267, 710268, 710269, 710270, 710271, 710272, 710273, 710274, 710275, 710276, 710277, 710278, 710279, 710280, 710281, 710282, 710283, 710284, 710285, 710286, 710287, 710288, 710289, 710290, 710291, 710292, 710293, 710294, 710295, 710296, 710297, 710298, 710299, 710300, 710301, 710302, 710303, 710304, 710305, 710306, 710307, 710308, 710309, 710310, 710311, 710312, 710313, 710314, 710315, 710316, 710317, 710318, 710319, 710320, 710321, 710322, 710323, 710324, 710325, 710326, 710327, 710328, 710329, 710330, 710331, 710332, 710333, 710334, 710335, 710336, 710337, 710338, 710339, 710340, 710341, 710342, 710343, 710344, 710345, 710346, 710347, 710348, 710349, 710350, 710351, 710352, 710353, 710354, 710355, 710356, 710357, 710358, 710359, 710360, 710361, 710362, 710363, 710364, 710365, 710366, 710367, 710368, 710369, 710370, 710371, 710372, 710373, 710374, 710375, 710376, 710377, 710378, 710379, 710380, 710381, 710382, 710383, 710384, 710385, 710386, 710387, 710388, 710389, 710390, 710391, 710392, 710393, 710394, 710395, 710396, 710397, 710398, 710399, 710400, 710401, 710402, 710403, 710404, 710405, 710406, 710407, 710408, 710409, 710410, 710411, 710412, 710413, 710414, 710415, 710416, 710417, 710418, 710419, 710420, 710421, 710422, 710423, 710424, 710425, 710426, 710427, 710428, 710429, 710430, 710431, 710432, 710433, 710434, 710435, 710436, 710437, 710438, 710439, 710440, 710441, 710442, 710443, 710444, 710445, 710446, 710447, 710448, 710449, 710450, 710451, 710452, 710453, 710454, 710455, 710456, 710457, 710458, 710459, 710460, 710461, 710462, 710463, 710464, 710465, 710466, 710467, 710468, 710469, 710470, 710471, 710472, 710473, 710474, 710475, 710476, 710477, 710478, 710479, 710480, 710481, 710482, 710483, 710484, 710485, 710486, 710487, 710488, 710489, 710490, 710491, 710492, 710493, 710494, 710495, 710496, 710497, 710498, 710499, 710500, 710501, 710502, 710503, 710504, 710505, 710506, 710507, 710508, 710509, 710510, 710511, 710512, 710513, 710514, 710515, 710516, 710517, 710518, 710519, 710520, 710521, 710522, 710523, 710524, 710525, 710526, 710527, 710528, 710529, 710530, 710531, 710532, 710533, 710534, 710535, 710536, 710537, 710538, 710539, 710540, 710541, 710542, 710543, 710544, 710545, 710546, 710547, 710548, 710549, 710550, 710551, 710552, 710553, 710554, 710555, 710556, 710557, 710558, 710559, 710560, 710561, 710562, 710563, 710564, 710565, 710566, 710567, 710568, 710569, 710570, 710571, 710572, 710573, 710574, 710575, 710576, 710577, 710578, 710579, 710580, 710581, 710582, 710583, 710584, 710585, 710586, 710587, 710588, 710589, 710590, 710591, 710592, 710593, 710594, 710595, 710596, 710597, 710598, 710599, 710600, 710601, 710602, 710603, 710604, 710605, 710606, 710607, 710608, 710609, 710610, 710611, 710612, 710613, 710614, 710615, 710616, 710617, 710618, 710619, 710620, 710621, 710622, 710623, 710624, 710625, 710626, 710627, 710628, 710629, 710630, 710631, 710632, 710633, 710634, 710635, 710636, 710637, 710638, 710639, 710640, 710641, 710642, 710643, 710644, 710645, 710646, 710647, 710648, 710649, 710650, 710651, 710652, 710653, 710654, 710655, 710656, 710657, 710658, 710659, 710660, 710661, 710662, 710663, 710664, 710665, 710666, 710667, 710668, 710669, 710670, 710671, 710672, 710673, 710674, 710675, 710676, 710677, 710678, 710679, 710680, 710681, 710682, 710683, 710684, 710685, 710686, 710687, 710688, 710689, 710690, 710691, 710692, 710693, 710694, 710695, 710696, 710697, 710698, 710699, 710700, 710701, 710702, 710703, 710704, 710705, 710706, 710707, 710708, 710709, 710710, 710711, 710712, 710713, 710714, 710715, 710716, 710717, 710718, 710719, 710720, 710721, 710722, 710723, 710724, 710725, 710726, 710727, 710728, 710729, 710730, 710731, 710732, 710733, 710734, 710735, 710736, 710737, 710738, 710739, 710740, 7

### LEGEND

HIGHWAY AND ROUTE No.  
OTHER ROADS  
TRAILS  
SURVEYED LINES:  
TOWNSHIPS, BASE LINES, ETC.  
LOTS, MINING CLAIMS, PARCELS, ETC.  
UNSURVEYED LINES:  
LOT LINES  
PARCEL BOUNDARY  
MINING CLAIMS ETC.  
RAILWAY AND RIGHT OF WAY  
UTILITY LINES  
NON-PERENNIAL STREAM  
FLOODING OR FLOODING RIGHTS  
SUBDIVISION  
ORIGINAL SHORELINE  
MARSH OR MUSKEG  
MINES

## DISPOSITION OF CROWN LANDS

TYPE OF DOCUMENT

PATENT. SURFACE & MINING RIGHTS  
- SURFACE RIGHTS ONLY  
- MINING RIGHTS ONLY

LEASE. SURFACE & MINING RIGHTS  
- SURFACE RIGHTS ONLY  
- MINING RIGHTS ONLY

LICENCE OF OCCUPATION

CROWN LAND SALE


ORDER-IN-COUNCIL

RESERVATION

CANCELLED

SAND & GRAVEL

SCALE : 1 INCH    40 CHAINS



ACRES      HECTARES



## AREA

AEROBUS LAK

DISTRICT  
KENORA  
MINING DIVISION  
KENORA



Ministry of Natural Resources

Ontario Surveys and Mapping Branch	
Date OCT/29/73	Plan No. M.194C
National Topographical Series 52K6	

Plan No.  
**M.194C**