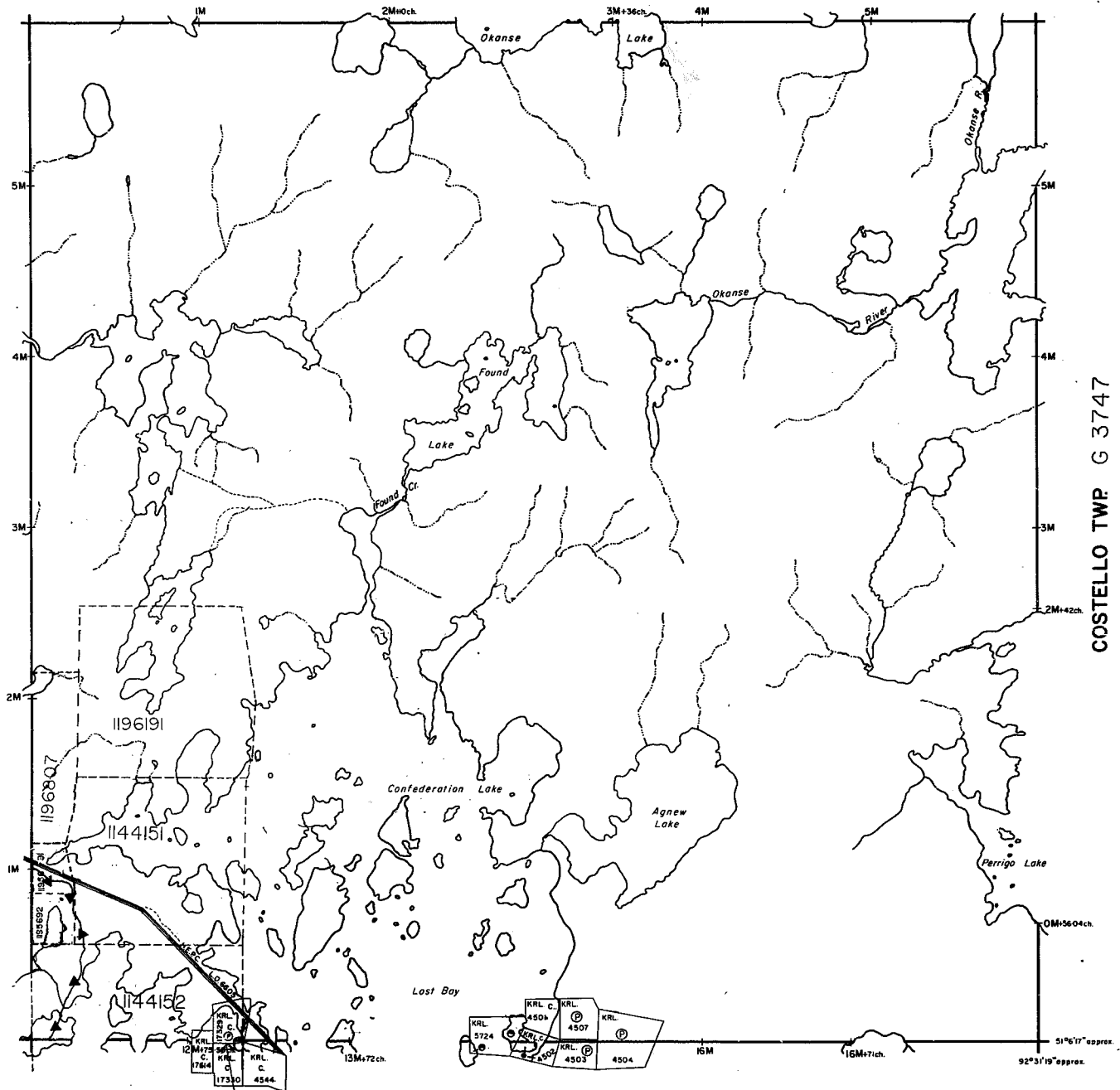


Terms of Use: NOTICE: This is a dated, archived document that does not represent current mining claim activity in Ontario. This archived document is provided for information purposes only and MNDM and the Government of Ontario accept no liability and make no warranty or any representation regarding the use, accuracy, applicability, completeness, performance, availability, security or reliability of the information. *This archive "Historical Claim Map" does not meet provincial accessibility standards. If you need accessible formats, communication support or would like information about this map please contact the Provincial Recording Office @ 1-888-415-9845 Ext 5784. For current mining claim status, please use the MNDM online claim maps website at: <http://www.mndm.gov.on.ca/en/mines-and-minerals/applications/claimaps>

HONEYWELL TWP G 3752

DENT TWP G 3737

COSTELLO TWP G 3747



EARNGEY TWP G 1901

NOTES: KRL 17329
LAND PORTION (P)
LAKE OPEN FOR STAKING

NOTES

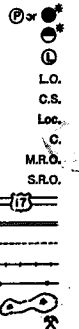
400' surface rights reservation along the shores of all lakes and rivers.

-- ENVIRONMENTAL HAZARD AREA

* PLEASE CONTACT MNR (RED LAKE)
IF ANY EXPLORATION WORK PLANNED
FOR THIS AREA.

LEGEND

PATENTED LAND
PATENTED FOR SURFACE RIGHTS ONLY
LEASE
LICENSE OF OCCUPATION
CROWN LAND SALES
LOCATED LAND
CANCELLED
MINING RIGHTS ONLY
SURFACE RIGHTS ONLY
HIGHWAY & ROUTE NO.
ROADS
TRAILS
RAILWAYS
POWER LINES
MARSH OR MUSKEG
MINES



*used only with summer resort locations or when space is limited

TOWNSHIP OF

AGNEW

DISTRICT OF
KENORA
PATRICIA PORTION

RED LAKE
MINING DIVISION

SCALE: 1 INCH = 40 CHAINS (1/2 MILE)

DR. D.K.
DATE 2/5/1971

PLAN NO. G-3738



Ministry of
Natural
Resources

Ministry of
Northern Development
and Mines

THE INFORMATION
APPEARS ON
HAS BEEN
FROM VARIOUS
AND ACCURATE
GUARANTEE
WISHING TO
ING CLAIMS SH
SUIT WITH T
RECORDED, M
NORTHERN
MENT AND MIN
DITIONAL IN
ON THE STAT
LANDS SHOWN

NE

2133

AGNEW

RED LAKE MINING DIVISION

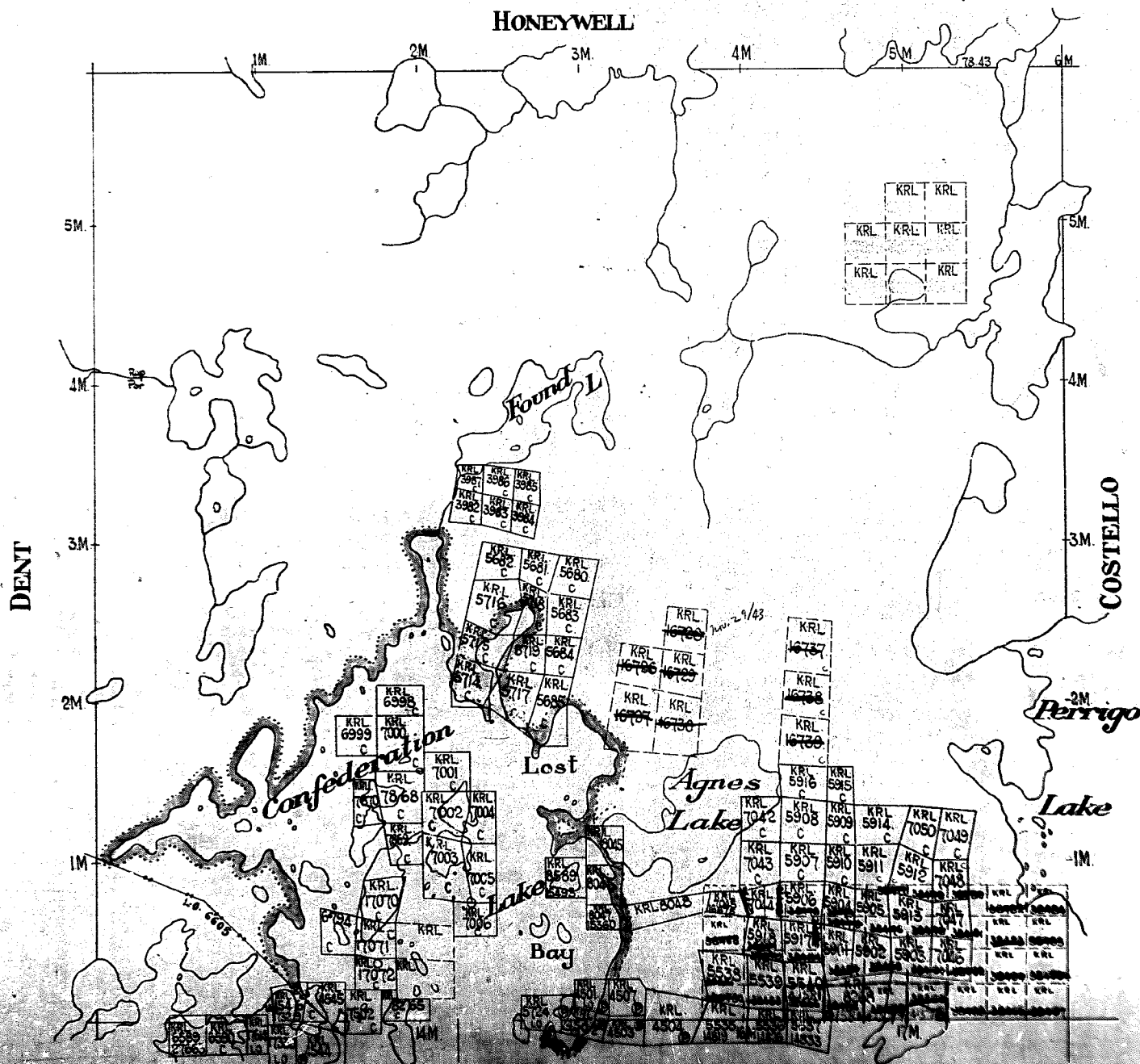
M. 2133

DISTRICT OF KENORA

PATRICIA PORTION

Scale: - 40 Chains - 1 Inch.

North Ast.



ENERGY

Surface reservations 200' wide by Dept. of Lands & Forests, Ottawa, 1904.
This reservation to apply only along the shoreline of all islands lying within
the area delineated.

2133

AGNEW

RED LAKE MINING DIVISION


M. 2133

DISTRICT OF KENORA

PATRICIA PORTION

Scale: - 40 Chains - 1 Inch.

HONEYWELL



Surface reservations 200' wide by Dept of L & K shown above thus
 This reservation to apply also along the shorelines of all islands lying within
 the area delineated.

M 2133

2133

AGNEW

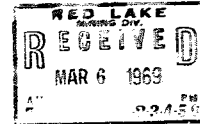
RED LAKE MINING DIVISION

M. 2133


DISTRICT OF KENORA

PATRICIA PORTION

Scale - 40 Chains - 1 Inch



HONEYWELL



M 2133

2133

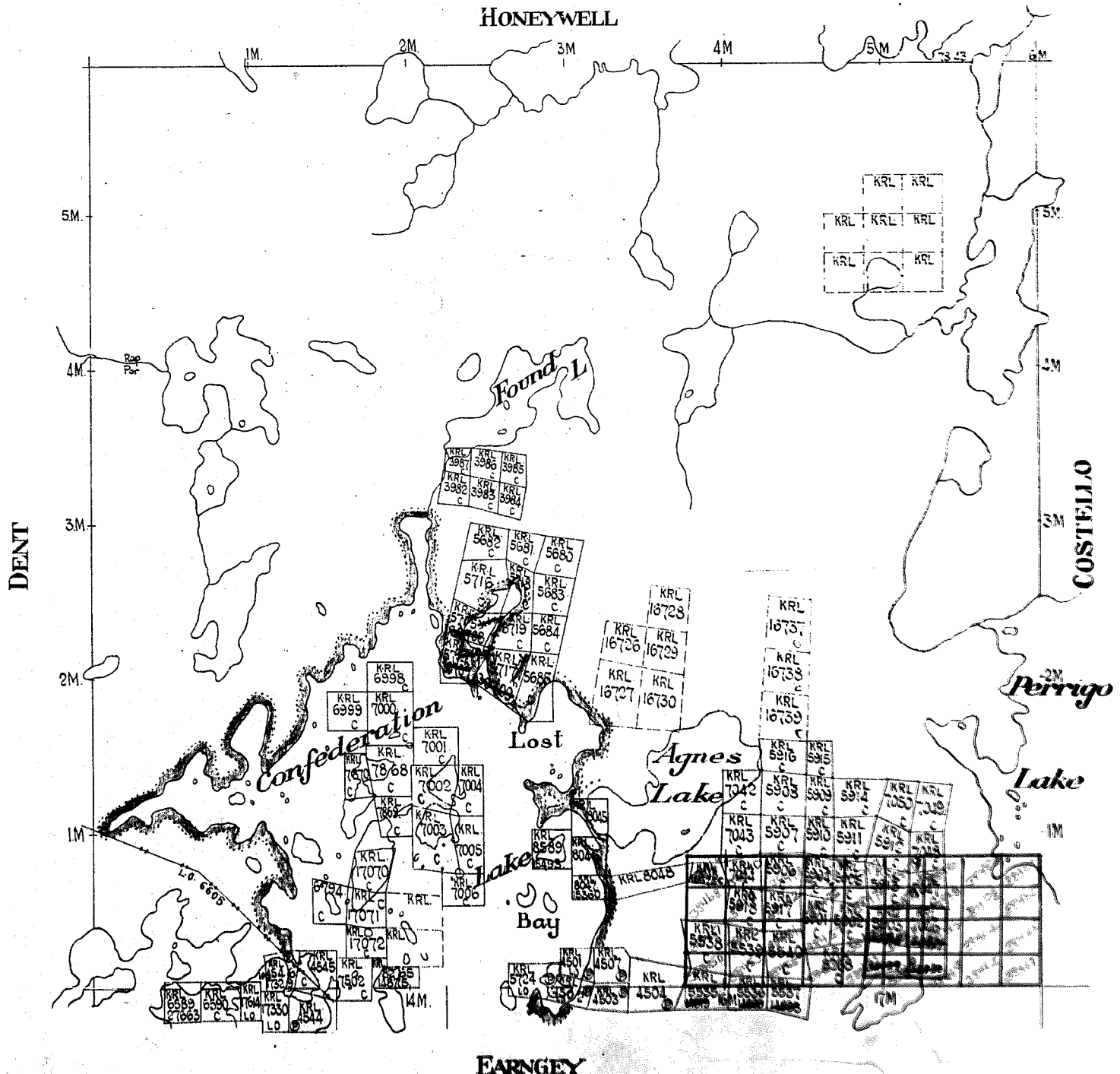
2133

AGNEW

RED LAKE MINING DIVISION M.2133
DISTRICT OF KENORA
PATRICIA PORTION

Scale: - 40 Chains - 1 Inch

North Ast



EARNGEY

Surface reservations 200' wide by Dept of L. & R. shown herein thus ~~-----~~
This reservation to apply also along the shorelines of all islands lying within
the area delineated.

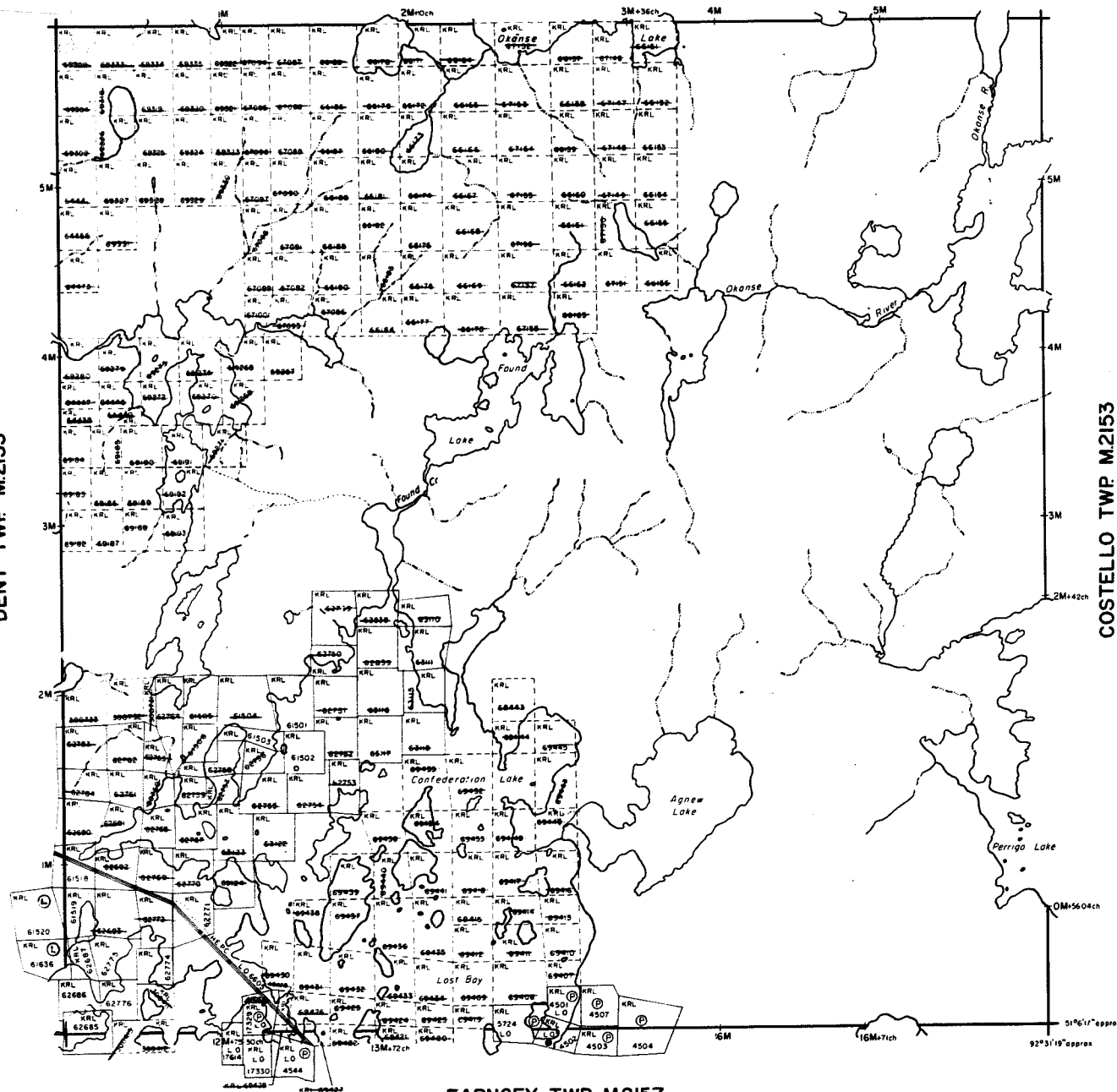
2133

HONEYWELL TWP. M.2171

DENT TWP. M.2155


COSTELLO TWP. M.2153

EARNGEY TWP. M.2157



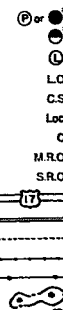
NOTES

400' surface rights reservation along the shores of all lakes and rivers.



LEGEND

PATENTED LAND
 PATENTED FOR SURFACE RIGHTS ONLY
 LEASE
 LICENSE OF OCCUPATION
 CROWN LAND SALES
 LOCATED LAND
 CANCELLED
 MINING RIGHTS ONLY
 SURFACE RIGHTS ONLY
 HIGHWAY & ROUTE NO.
 ROADS
 TRAILS
 RAILWAYS
 POWER LINES
 MAP ASH OR MUSKEG
 MINES



*used only with summer resort locations or when space is limited

TOWNSHIP OF

AGNEW

DISTRICT OF
 KENORA
 PATRICIA PORTION

RED LAKE
 MINING DIVISION

SCALE: 1 INCH 40 CHAINS (1/2 MILE)

DR. DK. PLAN NO. **M.2133**
 DATE 2/5/1971

ONTARIO
 DEPARTMENT OF MINES
 AND NORTHERN AFFAIRS

2133


AGNEW

RED LAKE MINING DIVISION
DISTRICT OF KENORA

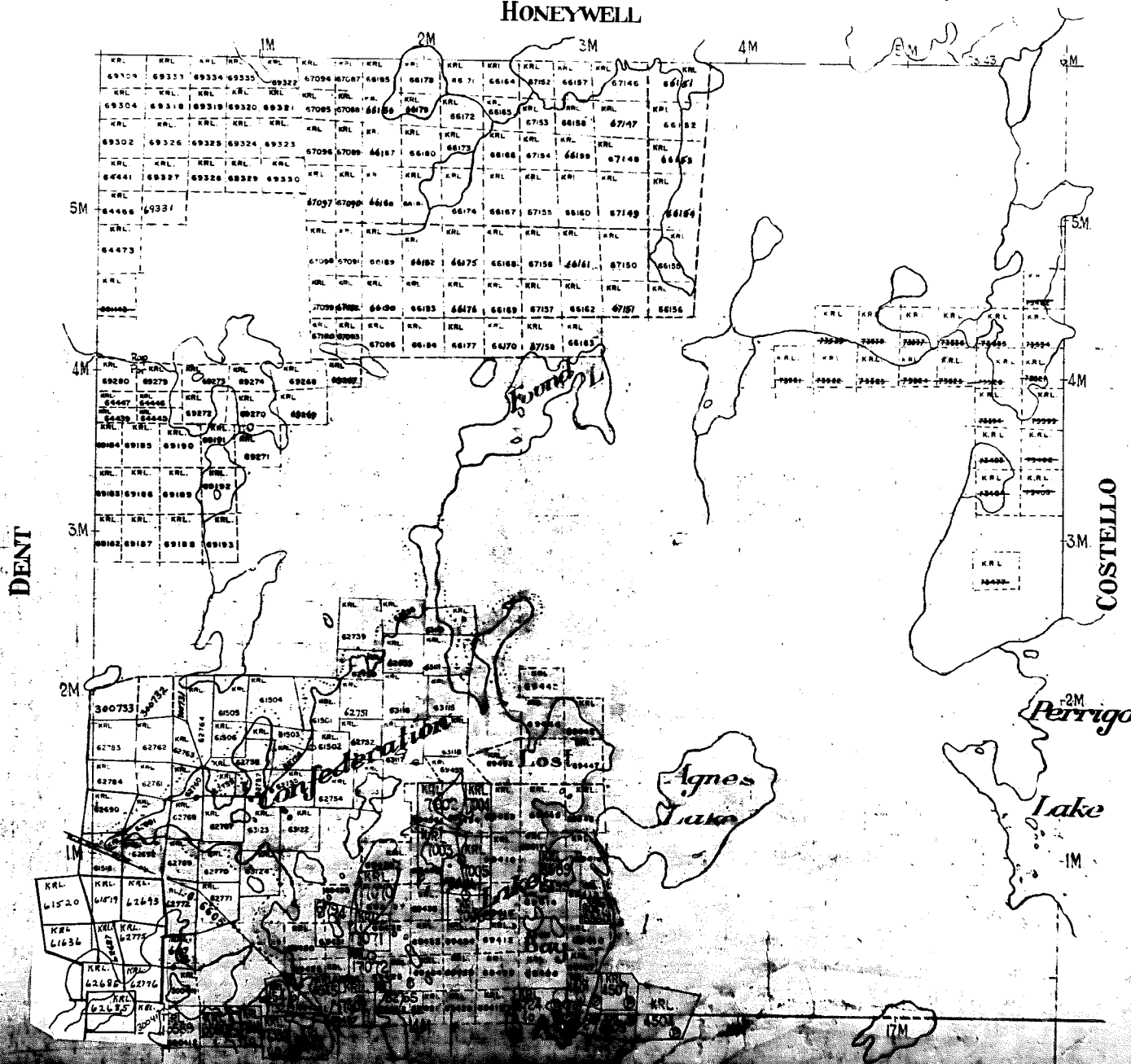
M.2133

PATRICIA PORTION

Scale - 40 Chains - 1 Inch

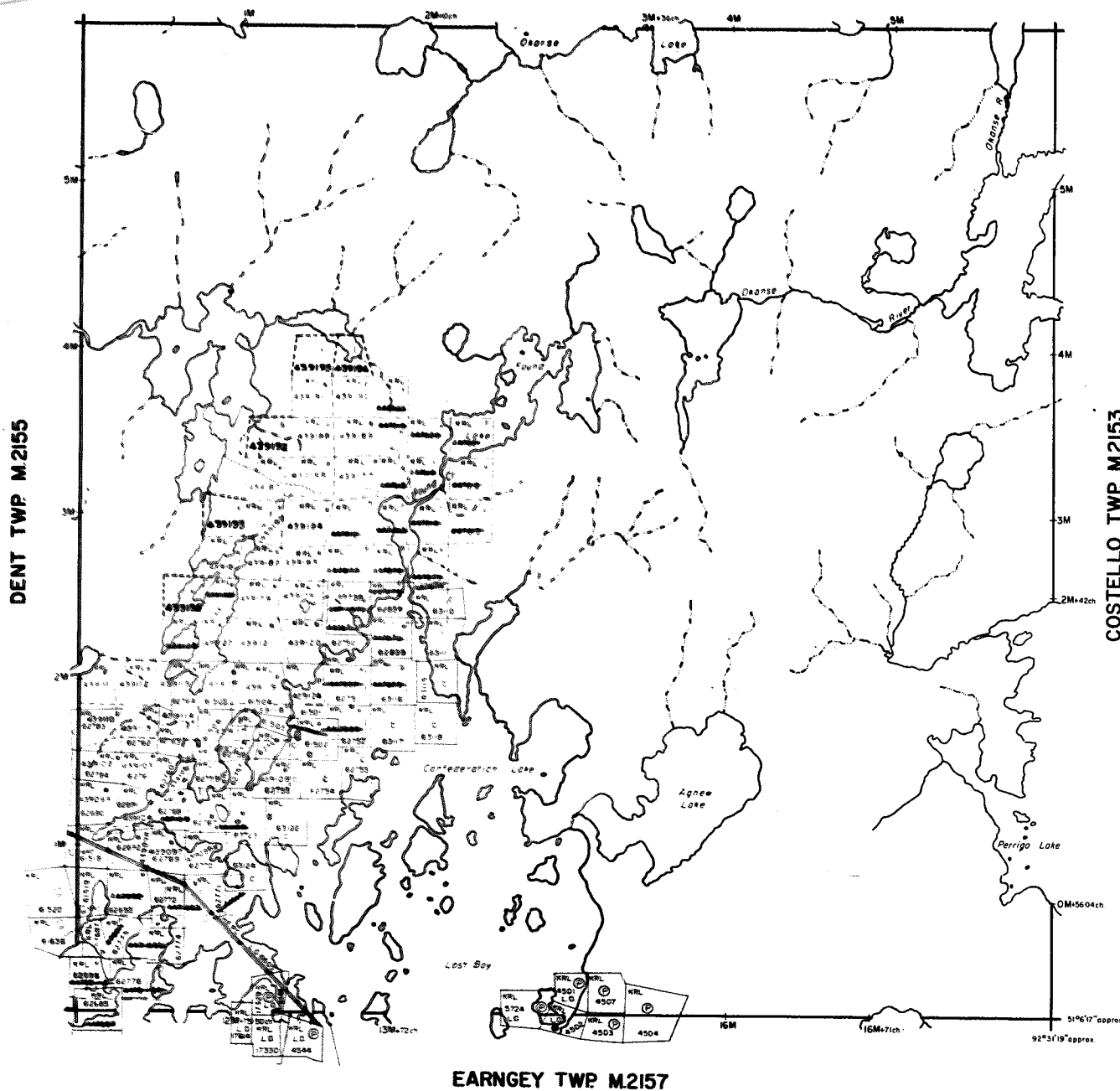


HONEYWELL




Surface reservations 200' wide by Dept of L & F shown hereon thus ~~not~~ not
This reservation to apply also along the shorelines of all islands lying within
the area delineated.

HONEYWELL TWP M.2171



400' surface rights reservation along the shores of all lakes and rivers.



LEGEND

PATENTED LAND
PATENTED FOR SURFACE RIGHTS ONLY
LEASE
LICENSE OF OCCUPATION
CROWN LAND SALES
LOCATED LAND
CANCELLED
MINING RIGHTS ONLY
SURFACE RIGHTS ONLY
HIGHWAY & ROUTE NO.
ROADS
TRAILS
RAILWAYS
POWER LINES
MARSH OR MUSKEG
MINES

*used only with summer resort locations or when space is limited

TOWNSHIP OF

AGNEW

DISTRICT OF
KENORA
PATRICIA PORTION

**RED LAKE
MINING DIVISION**

SCALE : 1 INCH = 40 CHAINS (1/2 MILE)

DR.	D.K.
DATE	2/5/1971

PLAN NO.	M.2133
----------	--------

ONTARIO

MINISTRY OF NATURAL RESOURCES

SURVEYS AND MAPPING BRANCH

HONEYWELL TWP G 3752

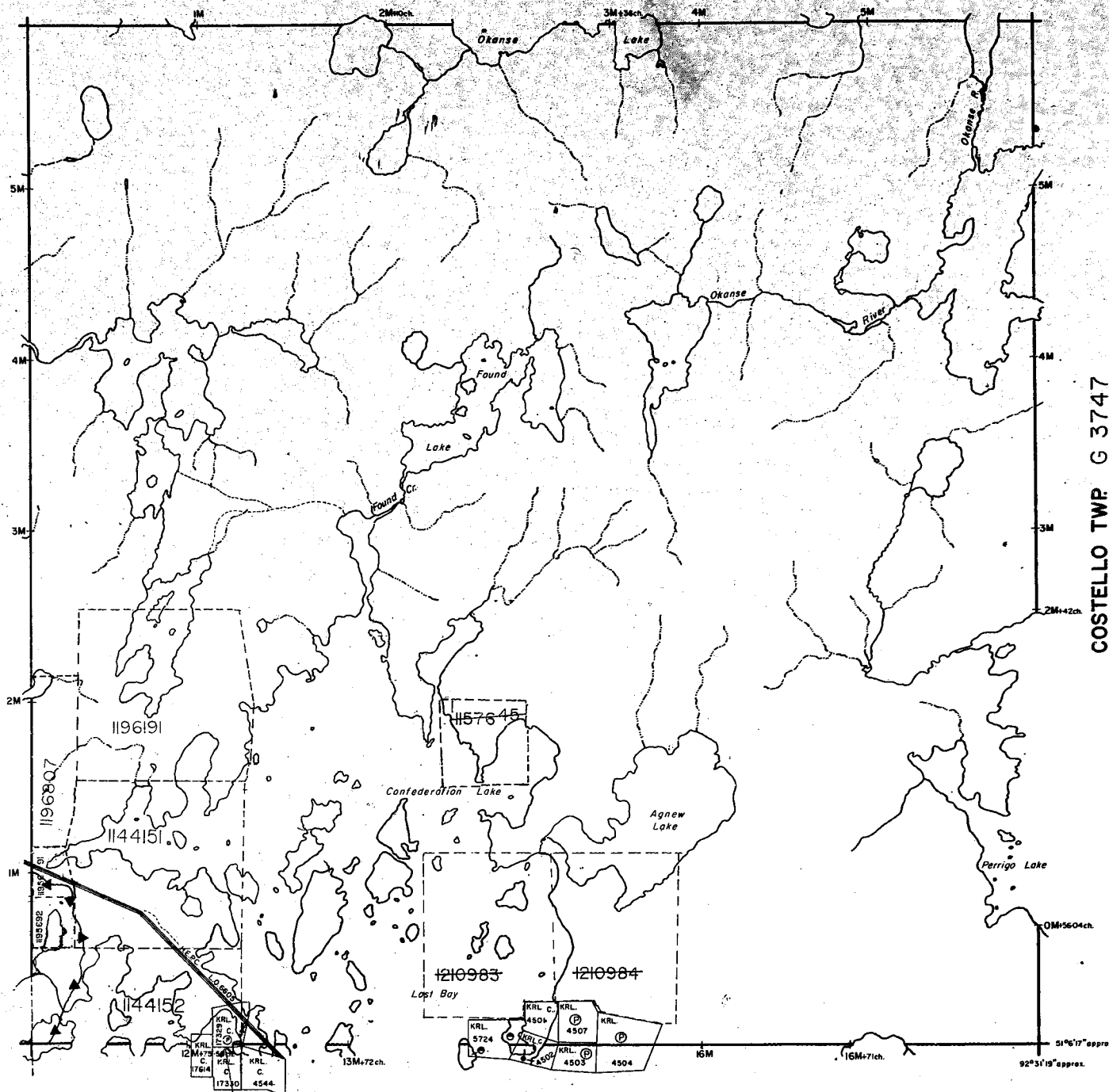
400' surface rights reservation along the shores of all lakes and rivers.

ENVIRONMENTAL HAZARD AREA

PLEASE CONTACT MNR (RED LAKE)
IF ANY EXPLORATION WORK PLANNED
FOR THIS AREA.

DENT TWP G 3737

COSTELLO TWP G 3747



LEGEND

PATENTED LAND
PATENTED FOR SURFACE RIGHTS ONLY
LEASE
LICENSE OF OCCUPATION
CROWN LAND SALES
LOCATED LAND
CANCELLED
MINING RIGHTS ONLY
SURFACE RIGHTS ONLY
HIGHWAY & ROUTE NO.
ROADS
TRAILS
RAILWAYS
POWER LINES
MARSH OR MUSKEG
MINES



*used only with summer resort locations or when space is limited

TOWNSHIP OF

AGNEW

DATE OF ISSUE

DISTRICT OF
KENORA SEP. 18 1998
PATRICIA PORTION

PROVINCIAL RECORDING
OFFICE - SUDBURY
RED LAKE
MINING DIVISION

SCALE : 1 INCH = 40 CHAINS (1/2 MILE)

DR. DK
DATE 2/5/1971 PLAN NO. G-3738



Ministry of
Natural
Resources

Ministry of
Northern Development
and
Forestry

EARNGEY TWP G 1901

NOTES KRL 17329
LAND PORTION @
LAKE OKANES FOR SURF. RIGHTS

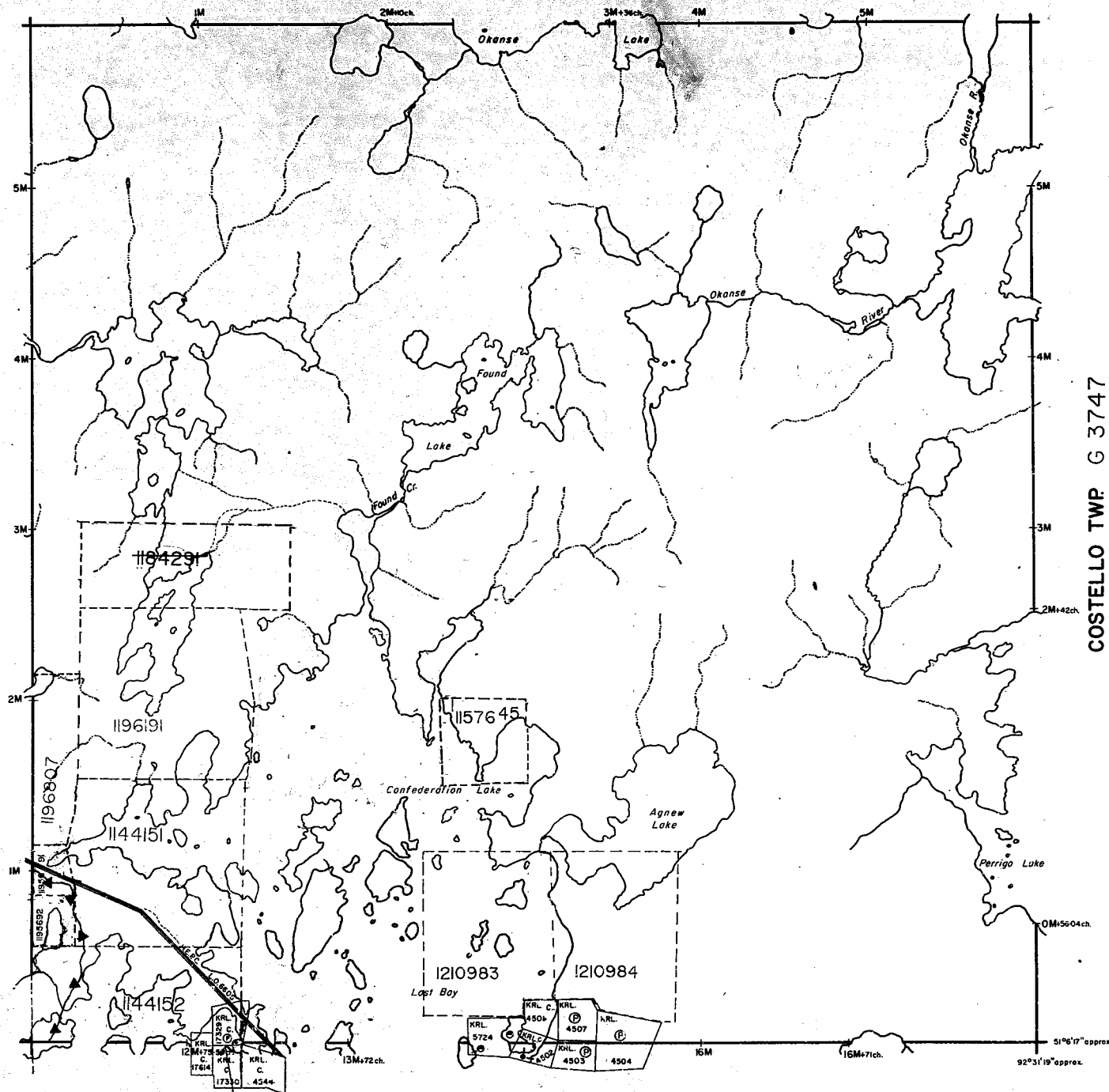
THE IN
APPEAR
HAS B
FROM V
AND A
GUARA
WISHIN
ING CLA
SULT V
RECORD
NORTH
MENT A
DITION
ON THE
LANDS

HONEYWELL TWP G 3752

DENT TWP G 3737

COSTELLO TWP G 3747

EARNGEY TWP G 1901



NOTE: KRL 17329
LAND PORTION (P)
LAKE OPEN FOR STAKING

400' surface rights reservation along the shores of all lakes and rivers.

ENVIRONMENTAL HAZARD AREA

PLEASE CONTACT MNR (RED LAKE)
IF ANY EXPLORATION WORK PLANNED
FOR THIS AREA.

DATE OF ISSUE

JAN 22 1988

PROVINCIAL RECORDING
OFFICE - SUDBURY

LEGEND

PATENTED LAND	(P) or *
PATENTED FOR SURFACE RIGHTS ONLY	(L)
LEASE	(L.O.)
LICENSE OF OCCUPATION	(C.S.)
CROWN LAND SALES	(Loc.)
LOCATED LAND	(C.)
CANCELLED	(M.R.O.)
MINING RIGHTS ONLY	(S.R.O.)
SURFACE RIGHTS ONLY	(17)
HIGHWAY & ROUTE NO.	
ROADS	
TRAILS	
RAILWAYS	
POWER LINES	
MARSH OR MUSKEG	
MINES	

*used only with summer resort locations or when space is limited

TOWNSHIP OF

AGNEW

DISTRICT OF
KENORA
PATRICIA PORTION

RED LAKE
MINING DIVISION

SCALE: 1 INCH = 40 CHAINS (1/2 MILE)

DR. D.K. PLAN NO: G-3738
DATE: 2/5/1971

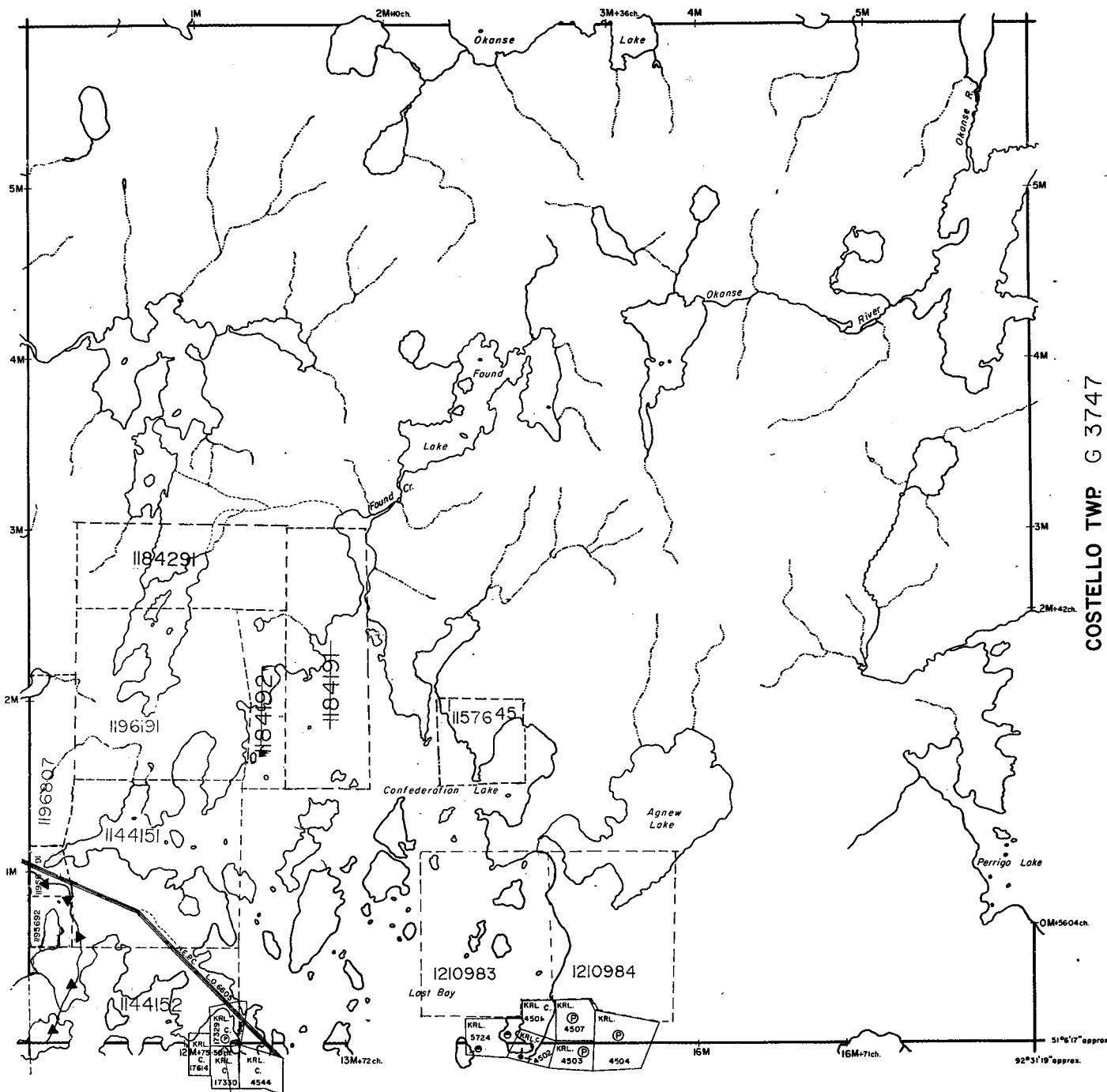


Ministry of
Natural
Resources

Ministry of
Northern Development
and
Lands

THE INFO
APPEARS
HAS B
FROM V
AND AC
GUARAN
WISHING
ING CLAI
SULT W
RECORD
NORTH
MENT AN
DITIONA
ON THE
LANDS S

HONEYWELL TWP G 3752



NOTES

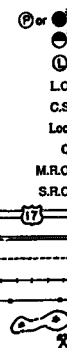
400' surface rights reservation along the shores of all lakes and rivers.

-- ENVIRONMENTAL HAZARD AREA

* PLEASE CONTACT MNR (RED LAKE) IF ANY EXPLORATION WORK PLANNED FOR THIS AREA.

LEGEND

PATENTED LAND
 PATENTED FOR SURFACE RIGHTS ONLY
 LEASE
 LICENSE OF OCCUPATION
 CROWN LAND SALES
 LOCATED LAND
 CANCELLED
 MINING RIGHTS ONLY
 SURFACE RIGHTS ONLY
 HIGHWAY & ROUTE NO.
 ROADS
 TRAILS
 RAILWAYS
 POWER LINES
 MARSH OR MUSKEG
 MINES



*used only with summer: resort locations or when space is limited

TOWNSHIP OF

AGNEW

DISTRICT OF
 KENORA
 PATRICIA PORTION

RED LAKE
 MINING DIVISION

SCALE : 1 INCH = 40 CHAINS (1/2 MILE)

DR. D.K. PLAN NO. G-3738
 DATE 2/5/1971



Ministry of
 Natural
 Resources

Ministry of
 Northern Development
 and

THE INF
 APPEARS
 HAS B
 FROM V
 AND AC
 GUARAN
 WISHING
 ING CLA
 SULT W
 RECORD
 NORTH
 MENT A
 DITIONA
 ON THE
 LANDS S