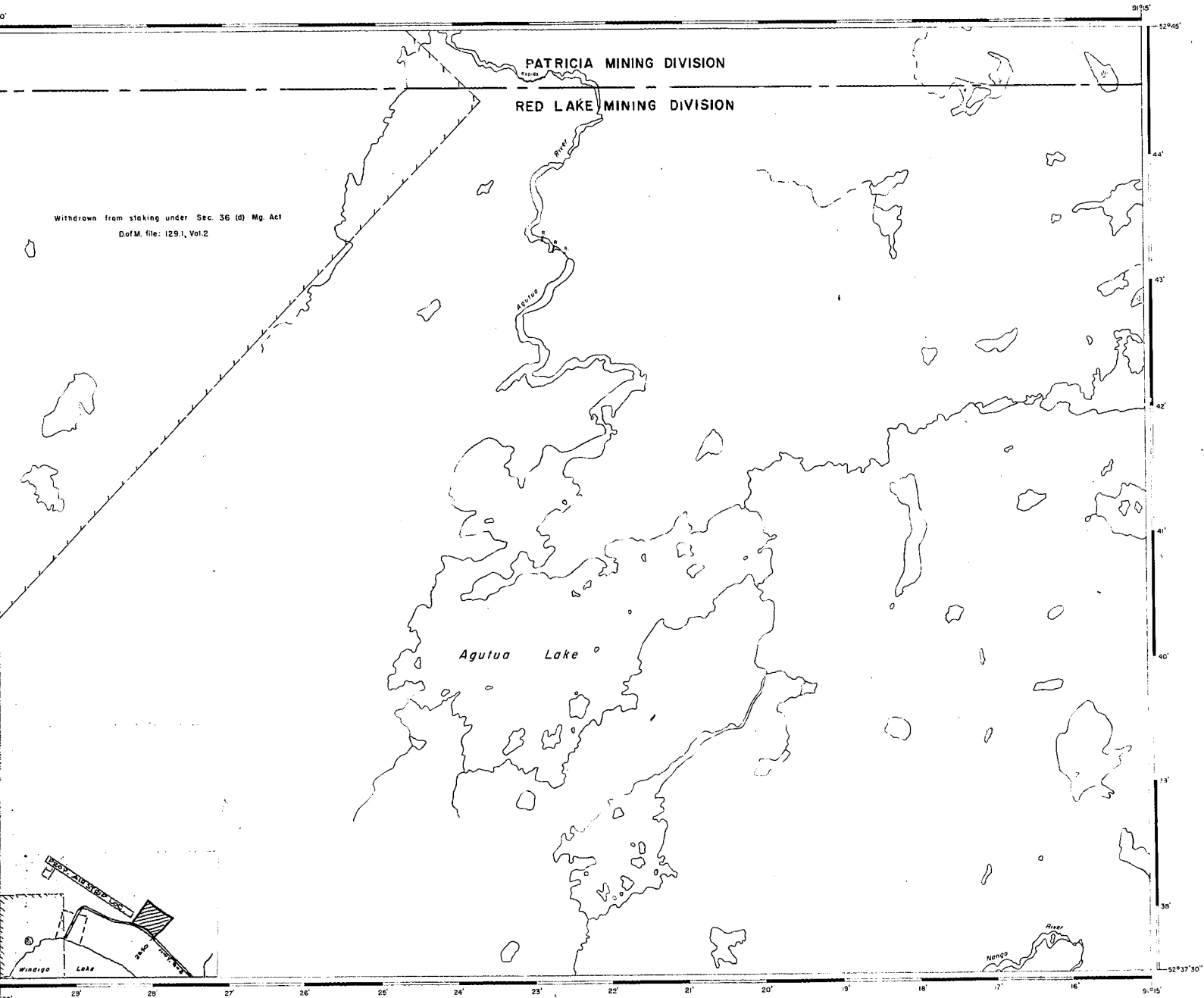


Terms of Use: NOTICE: This is a dated, archived document that does not represent current mining claim activity in Ontario. This archived document is provided for information purposes only and MNDM and the Government of Ontario accept no liability and make no warranty or any representation regarding the use, accuracy, applicability, completeness, performance, availability, security or reliability of the information. *This archive "Historical Claim Map" does not meet provincial accessibility standards. If you need accessible formats, communication support or would like information about this map please contact the Provincial Recording Office @ 1-888-415-9845 Ext 5784. For current mining claim status, please use the MNDM online claim maps website at: <http://www.mndm.gov.on.ca/en/mines-and-minerals/applications/claimaps>

South Weagamow Lake Area - M.2710



Withdrawn from staking under Sec. 36 (d) Mg. Act
DofM. file: 129.1, Vol.2

AREA OF

AGUTUA LAKE

DISTRICT OF
KENORA
- PATRICIA PORTION

RED LAKE - PATRICIA
MINING DIVISION

SCALE: 1-INCH = 40 CHAINS

LEGEND

PATENTED LAND	Ⓟ
CROWN LAND SALE	CS
LEASES	Ⓛ
LOCATED LAND	Loc
LICENSE OF OCCUPATION	LO
MINING RIGHTS ONLY	MRO
SURFACE RIGHTS ONLY	SRO
ROADS	—
IMPROVED ROADS	—
KING'S HIGHWAYS	—
RAILWAYS	—
POWER LINES	—
MARSH OR MUSKEG	Ⓜ
MINES	✕
CANCELLED	C.

NOTES

400' Reserve around all Lakes & Rivers
to Dept. of Lands & Forests.

NOT TO BE USED FOR SURVEY PURPOSES

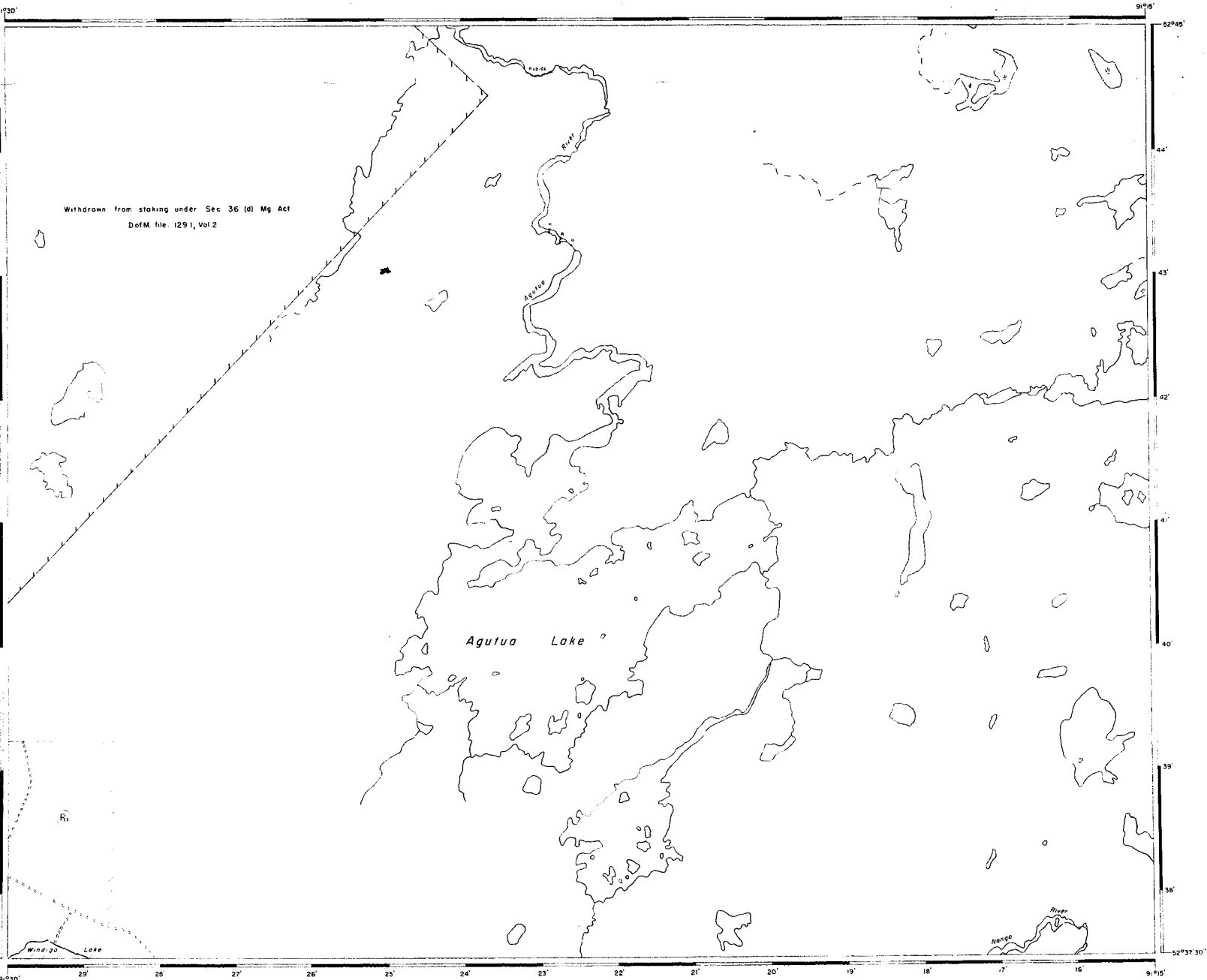
OWNER#	FILE	DATE	Disposition
W 41/76	158536	12/10/76	S.R.O.



#1 G-1924
NATIONAL TOPOGRAPHIC SERIES 53 B
PLAN NO. M.2204

ONTARIO
MINISTRY OF NATURAL RESOURCES
SURVEYS AND MAPPING BRANCH

Blow Up



AREA OF

AGUTUA LAKE

DISTRICT OF
KENORA
PATRICIA PORTION

RED LAKE
MINING DIVISION

SCALE: 1-INCH = 40 CHAINS

LEGEND

PATENTED LAND	⊙
CROWN LAND SALE	C.S.
LEASES	⊖
LOCATED LAND	⊙
LICENSE OF OCCUPATION	L.O.
MINING RIGHTS ONLY	M.R.O.
SURFACE RIGHTS ONLY	S.R.O.
ROADS	—
IMPROVED ROADS	—
KING'S HIGHWAYS	—
RAILWAYS	—
POWER LINES	—
MARSH OR MUSKEG	—
MINES	⋈
CANCELLED	C.

NOTES

400' Reserve around all Lakes & Rivers
to Dept. of Lands & Forests.

NOT TO BE USED FOR SURVEY PURPOSES

/// SURFACE RIGHTS ONLY WITHDRAWN
FROM STAKING ORDER No. V. 6176 DATED
OCTOBER 13, 1976 SECTION 43 OF THE MINING
ACT



G-1924

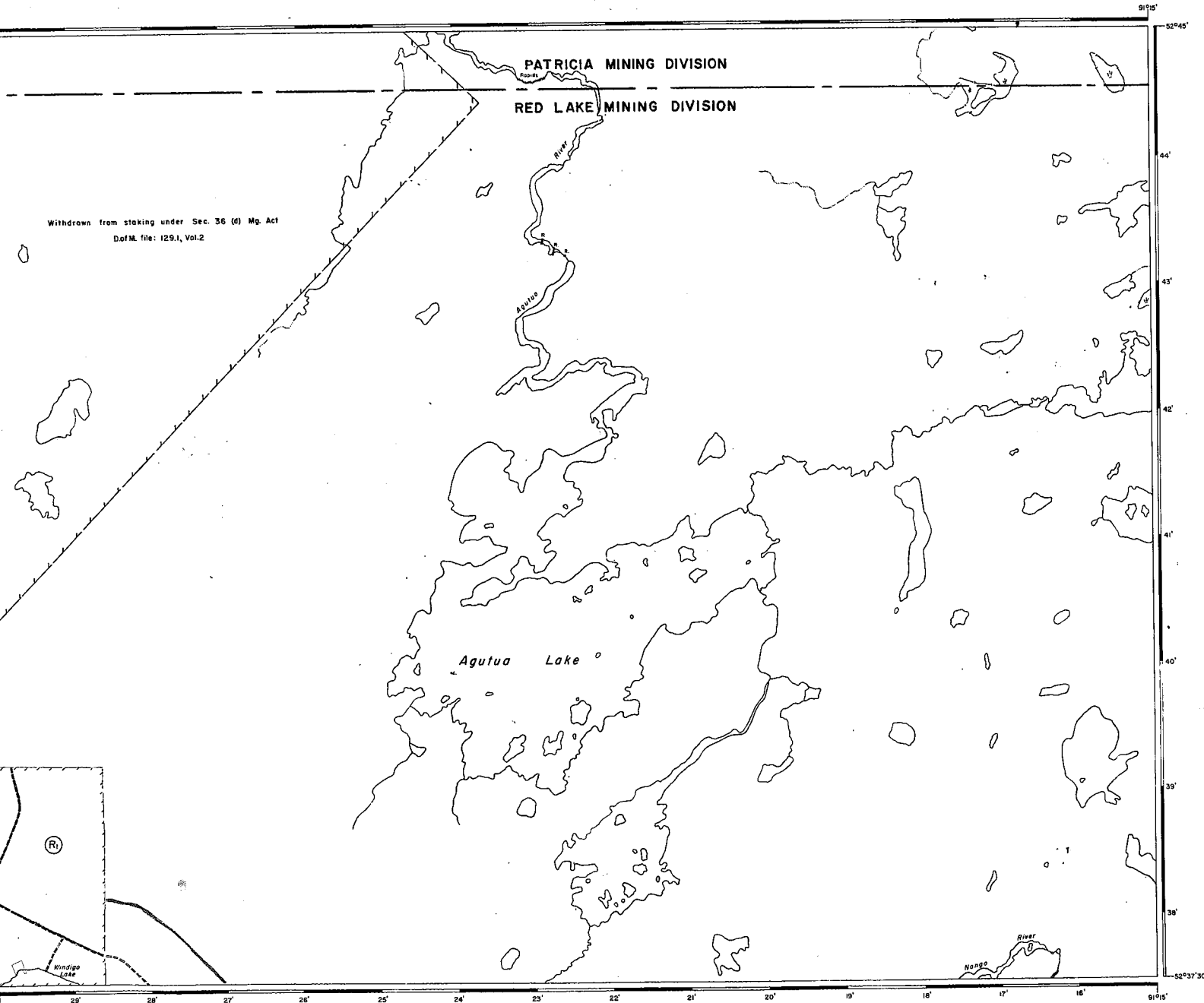
PLAN NO. M.2204

DEPARTMENT OF MINES
— ONTARIO —

Blow Up



South Weagamow Lake Area - M.2710



AREA OF

AGUTUA LAKE

DISTRICT OF KENORA
- PATRICIA PORTION -

RED LAKE - PATRICIA
MINING DIVISION

SCALE: 1-INCH = 40 CHAINS

LEGEND

PATENTED LAND	⊙
CROWN LAND SALE LEASES	⊙
LOCATED LAND	⊙
LICENSE OF OCCUPATION	⊙
MINING RIGHTS ONLY	M.R.O.
SURFACE RIGHTS ONLY	S.R.O.
ROADS	—
IMPROVED ROADS	—
KING'S HIGHWAYS	—
RAILWAYS	—
POWER LINES	—
MARSH OR MUSKEG	—
MINES	⋈
CANCELLED	C

NOTES

400' Reserve around all Lakes & Rivers to Dept. of Lands & Forests.

NOT TO BE USED FOR SURVEY PURPOSES

Areas withdrawn from staking under Section 45 of the Mining Act, R.S.O. 1970.

Order No.	File	Date	Disposition
01	W. 07/76	18558	12/10/76 S.R.O.
Surface Rights Only Re-opened as indicated in recd. Section 43 of the Mining Act			
Order No. O. 25/78			Detach June 12th, 1978
Surface Rights Only shown as withdrawn in recd. line boundaries book under withdrawn Section 45 of the Mining Act			
Order No. W. 33/78			Detach June 12th, 1978
Surface Rights Only of the Area shown as withdrawn in recd. line boundaries book			
Section 43 of the Mining Act			
Order No. W. 32/78			Detach June 12th, 1978
Surface Rights Only shown as withdrawn in recd. line boundaries book under withdrawn Section 45 of the Mining Act			
Order No. W. 32/78			Detach June 12th, 1978

DATE OF ISSUE
MAY - 4 1978

RED LAKE MINING DIV.
RECEIVED
MAY - 9 1978
A.M. 2:09:10 P.M. 11:29:15

G-1924

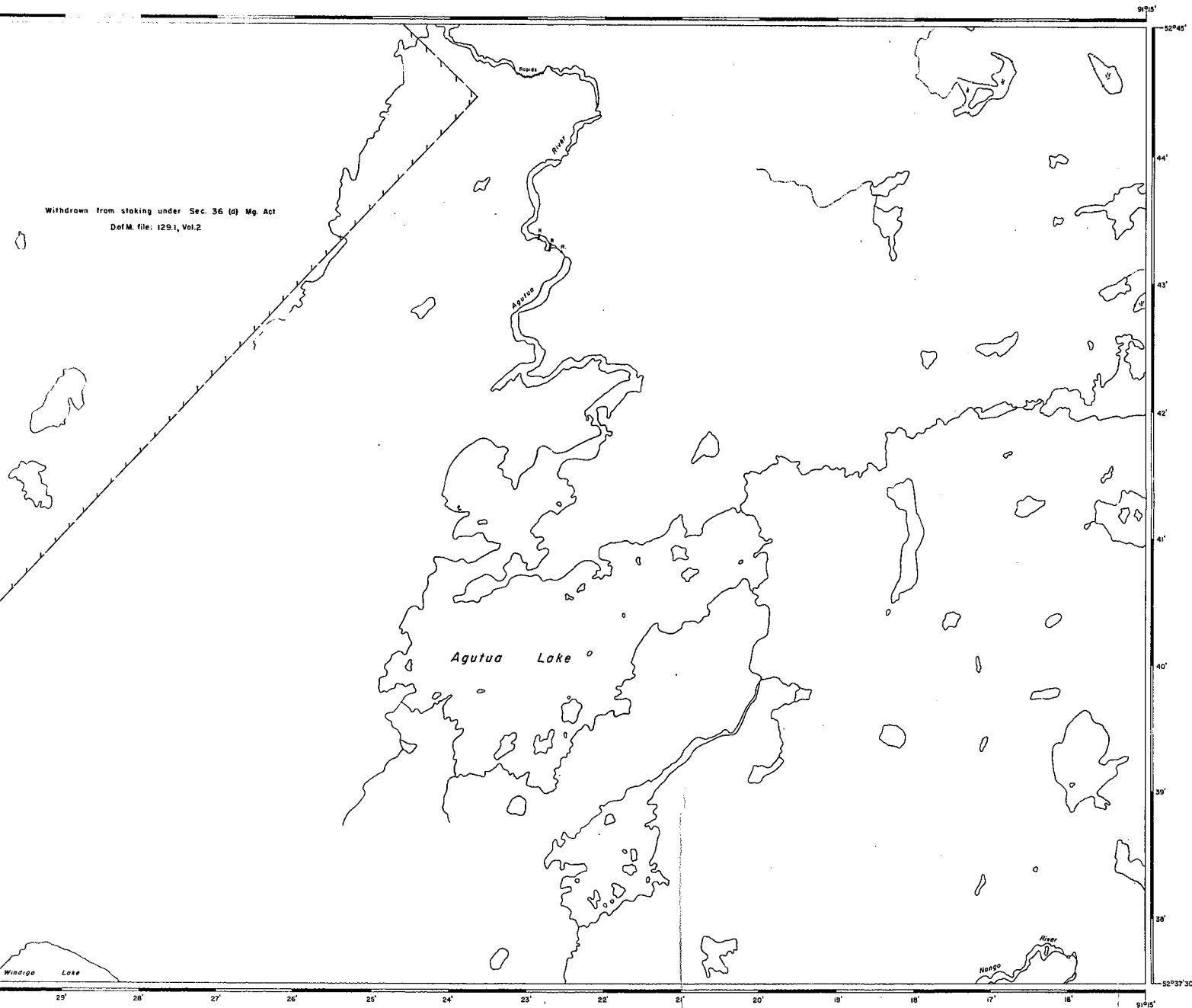
NATIONAL TOPOGRAPHIC SERIES 53 B
PLAN NO. M.2204

ONTARIO
MINISTRY OF NATURAL RESOURCES
SURVEYS AND MAPPING BRANCH

Yoyog Lake Area - M.2167



South Weagamow Lake Area - M.2710



Yoyoy Lake Area - M.2167

AREA OF

AGUTUA LAKE

DISTRICT OF
KENORA
PATRICIA PORTION

RED LAKE
MINING DIVISION

SCALE: 1-INCH = 40 CHAINS

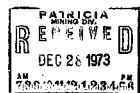

LEGEND

PATENTED LAND	⊙
CROWN LAND SALE	C.S.
LEASES	⊙
LOCATED LAND	L.C.
LICENSE OF OCCUPATION	L.O.
MINING RIGHTS ONLY	M.R.O.
SURFACE RIGHTS ONLY	S.R.O.
ROADS	—
IMPROVED ROADS	—
KING'S HIGHWAYS	—
RAILWAYS	—
POWER LINES	—
MARSH OR MUSKOG	—
MINES	*
CANCELLED	C.

NOTES

400' Reserve around all Lakes & Rivers
to Dept. of Lands & Forests.

NOT TO BE USED FOR SURVEY PURPOSES



G-1924

NATIONAL TOPOGRAPHIC SERIES 53 B

PLAN NO. M.2204

ONTARIO
DEPARTMENT OF MINES
AND NORTHERN AFFAIRS

Blow Up