

Terms of Use: NOTICE: This is a dated, archived document that does not represent current mining claim activity in Ontario. This archived document is provided for information purposes only and MNDM and the Government of Ontario accept no liability and make no warranty or any representation regarding the use, accuracy, applicability, completeness, performance, availability, security or reliability of the information. *This archive "Historical Claim Map" does not meet provincial accessibility standards. If you need accessible formats, communication support or would like information about this map please contact the Provincial Recording Office @ 1-888-415-9845 Ext 5784. For current mining claim status, please use the MNDM online claim maps website at: <http://www.mndm.gov.on.ca/en/mines-and-minerals/applications/claimaps>

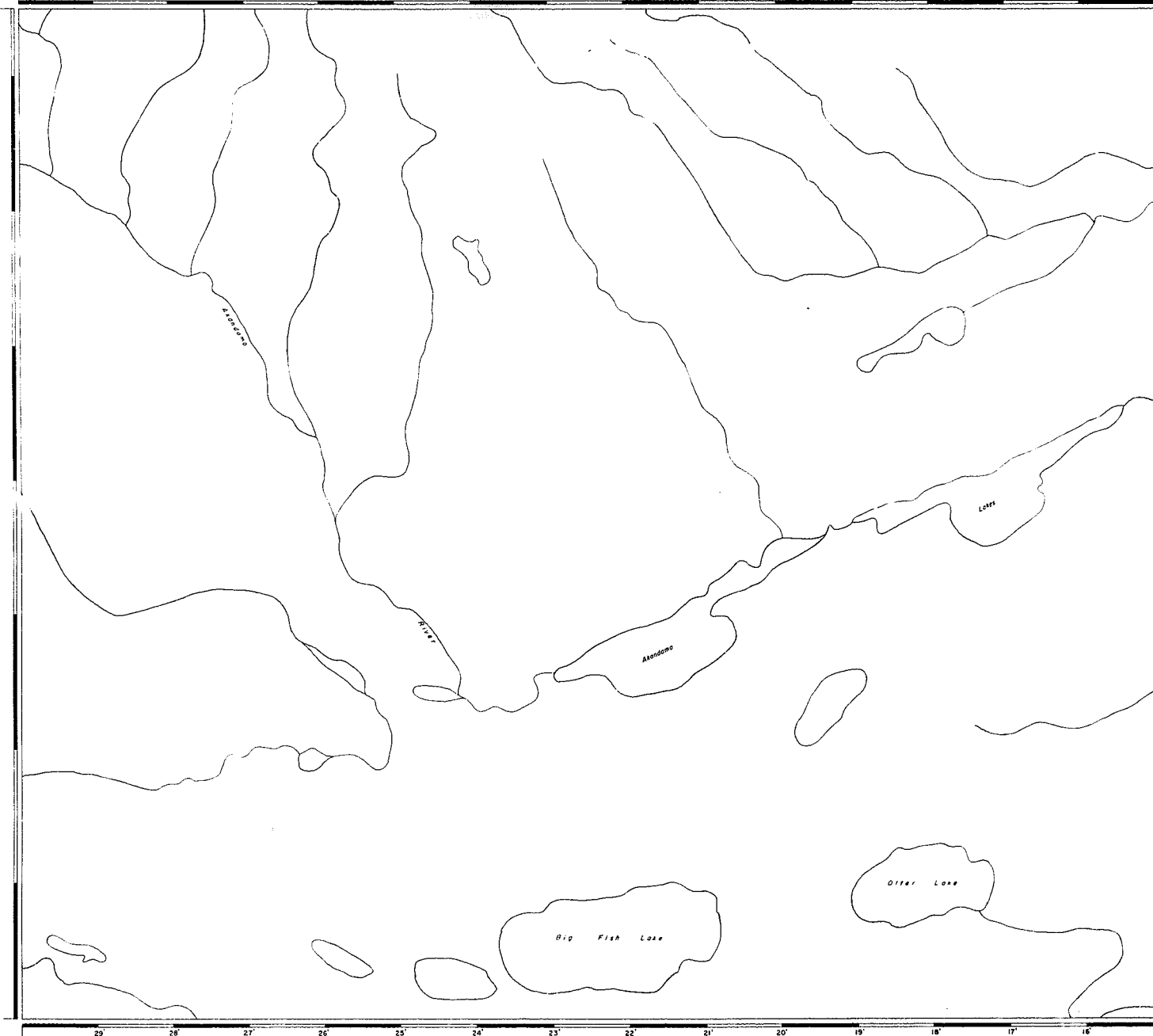
NORTH OF AKANDAMO LAKES G-1528

89° 30'

89° 15'

55° 07' 30"

55° 07' 30"



MANY BRANCHES LAKE G-1514

THE INFORMATION THAT APPEARS ON THIS MAP HAS BEEN COMPILED FROM VARIOUS SOURCES AND ACCURACY IS NOT GUARANTEED. THOSE WHOSE TO STAKE MINING CLAIMS SHOULD CONSULT WITH THE MINING RECORDER, MINISTRY OF NORTHERN DEVELOPMENT AND MINES, FOR ADDITIONAL INFORMATION ON THE STATUS OF THE LANDS SHOWN HEREON.

REFERENCES

AREAS WITHDRAWN FROM DISPOSITION

M.R.O. - MINING RIGHTS ONLY
S.R.O. - SURFACE RIGHTS ONLY
M. & S. - MINING AND SURFACE RIGHTS

Description Order No. Date Disposition File

RECEIVED AUG 23/83

LEGEND

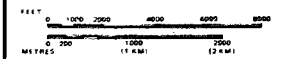
HIGHWAY AND ROUTE NO.	
OTHER ROADS	
TRAILS	
SURVEYED LINES	
TOWNSHIPS, BASE LINES, ETC.	
LOTS, MINING CLAIMS PARCELS ETC.	
UNSURVEYED LINES	
LOT LINES	
PARCEL BOUNDARY	
MINING CLAIMS ETC.	
RAILWAY AND RIGHT OF WAY	
UTILITY LINES	
NON-PERMANENT STREAM	
FLOODING OR FLOODING RIGHTS	
SUBDIVISION OR COMPOSITE PLAN	
RESERVATIONS	
ORIGINAL SHORELINE	
MARSH OR MUSKEG	
MINES	
TRAVERSE MONUMENT	

DISPOSITION OF CROWN LANDS

TYPE OF DOCUMENT	SYMBOL
PATENT, SURFACE & MINING RIGHTS	
" SURFACE RIGHTS ONLY	
" MINING RIGHTS ONLY	
LEASE, SURFACE & MINING RIGHTS	
" SURFACE RIGHTS ONLY	
" MINING RIGHTS ONLY	
LICENCE OF OCCUPATION	
ORDER IN COUNCIL	
RESERVATION	
CANCELLED	
SAND & GRAVEL	

NOTE: MINING RIGHTS IN PARCELS PATENTED PRIOR TO MAY 8 1912 VESTED IN ORIGINAL PATENTEE BY THE PUBLIC LANDS ACT, R.S.O. 1970, CHAP. 360 SEC. 63 SUBSEC. 1

SCALE: 1 INCH = 40 CHAINS



AREA

AKANDAMO LAKES

M.N.R. ADMINISTRATIVE DISTRICT
MOOSONEE

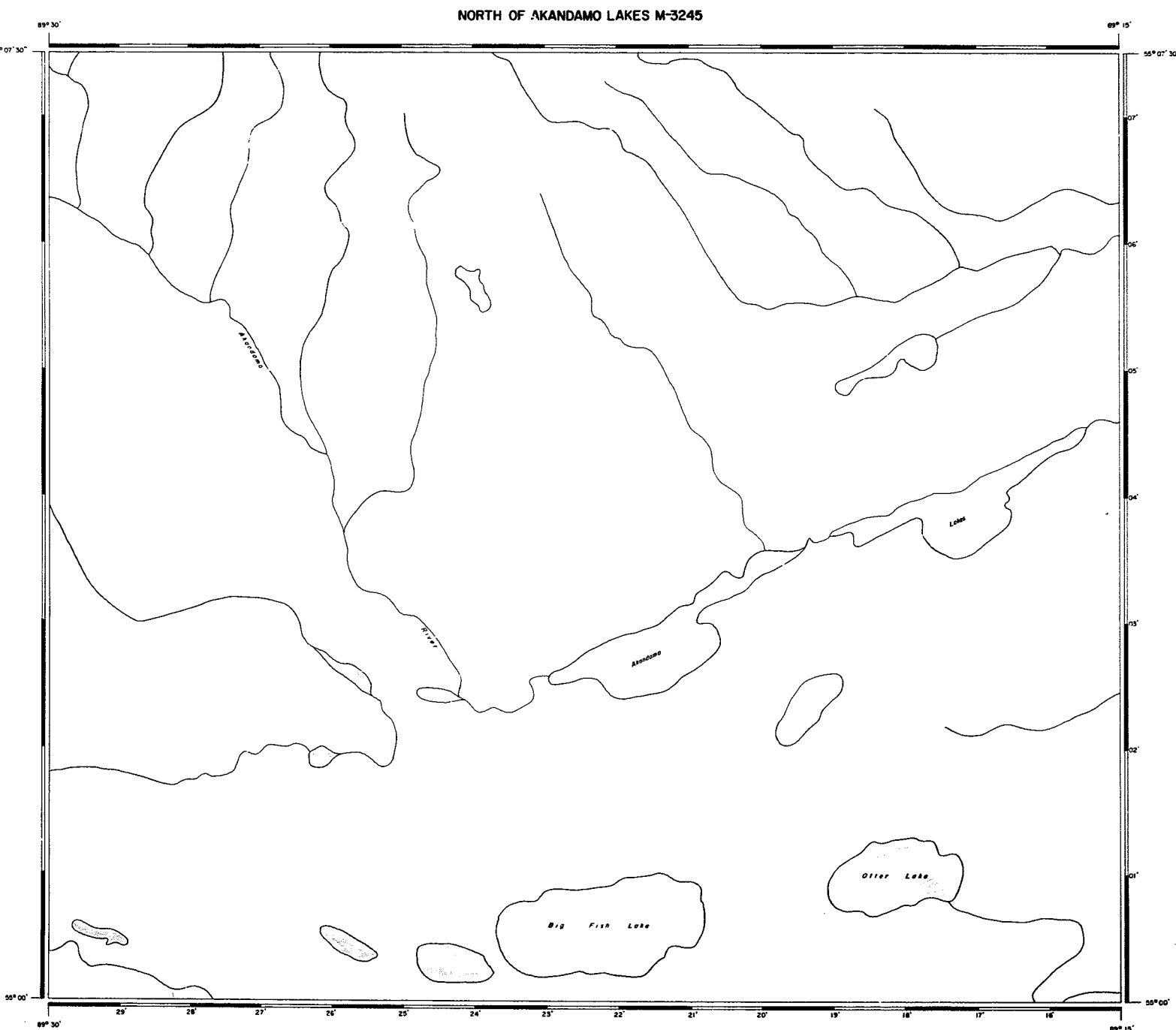
MINING DIVISION
PORCUPINE

LAND TITLES / REGISTRY DIVISION
KENORA
PATRICIA PORTION



Date JANUARY, 1983

Number
G-1440



AREA OF

AKANDAMO LAKES

DISTRICT OF
KENORA
PATRICIA PORTION

PATRICIA
MINING DIVISION

SCALE: 1-INCH = 40 CHAINS

LEGEND

PATENTED LAND
PATENTED FOR SURFACE RIGHTS ONLY
LEASES
LICENSE OF OCCUPATION
CROWN LAND SALE
LOCATED LAND
CANCELLED
MINING RIGHTS ONLY
SURFACE RIGHTS ONLY
HIGHWAY & ROUTE TWO
ROADS
TRAILS
RAILWAYS
POWER LINES
MARSH OR MUSKEG
MINES



Used only with summer resort locations or when space is limited

NOTES

See Surface Rights Information Around the Shores of All Lakes and Rivers

Replaced Aug. 23/83

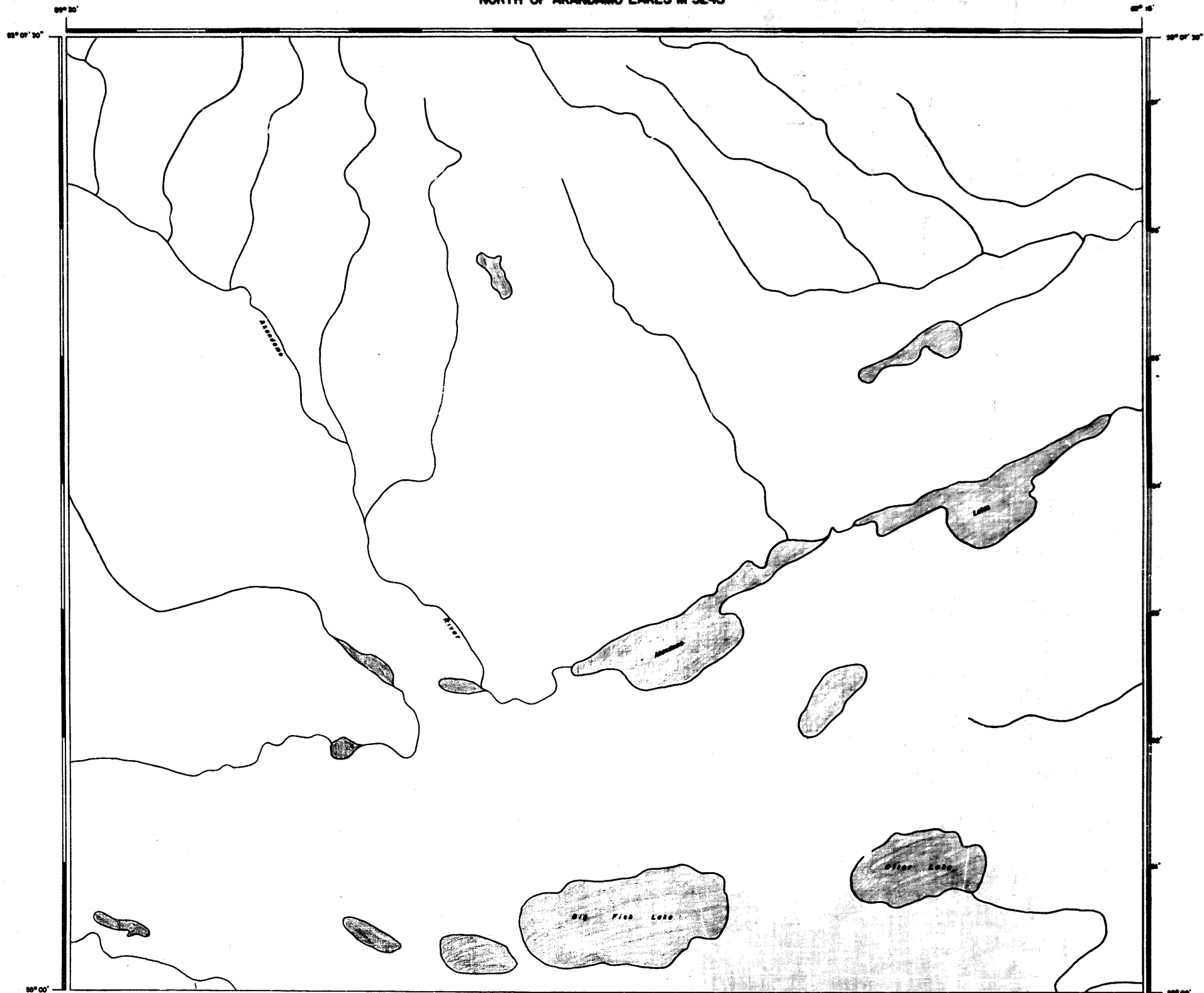
①

NATIONAL TOPOGRAPHIC SERIES 53P3

PLAN NO. M-3250

ONTARIO
DEPARTMENT OF MINES
AND NORTHERN AFFAIRS

NORTH OF AKANDAMO LAKES M-3245



MANY BRANCHES LAKE M-3248

AREA OF

AKANDAMO LAKES

DISTRICT OF
KENORA
PATRICIA PORTION

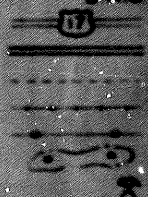
PATRICIA
MINING DIVISION

SCALE: 1-INCH = 40 CHAINS

LEGEND

PATENTED LAND
PATENTED FOR SURFACE RIGHTS ONLY
LEASES
LICENSE OF OCCUPATION
CROWN LAND SALE
LOCATED LAND
CANCELLED
MINING RIGHTS ONLY
SURFACE RIGHTS ONLY
HIGHWAY & ROUTE No.
ROADS
TRAILS
RAILWAYS
POWER LINES
MARSH OR MUSKEG
MINES

or
L.O.
C.S.
Loc.
C.
M.R.O.
S.R.O.



used only with summer resort locations or when
space is limited

NOTES

400' Surface Rights Reservation Around the Shores of All Lakes
and Rivers

Replaced Aug. 23/83

BRANCHES LAKE M-3249