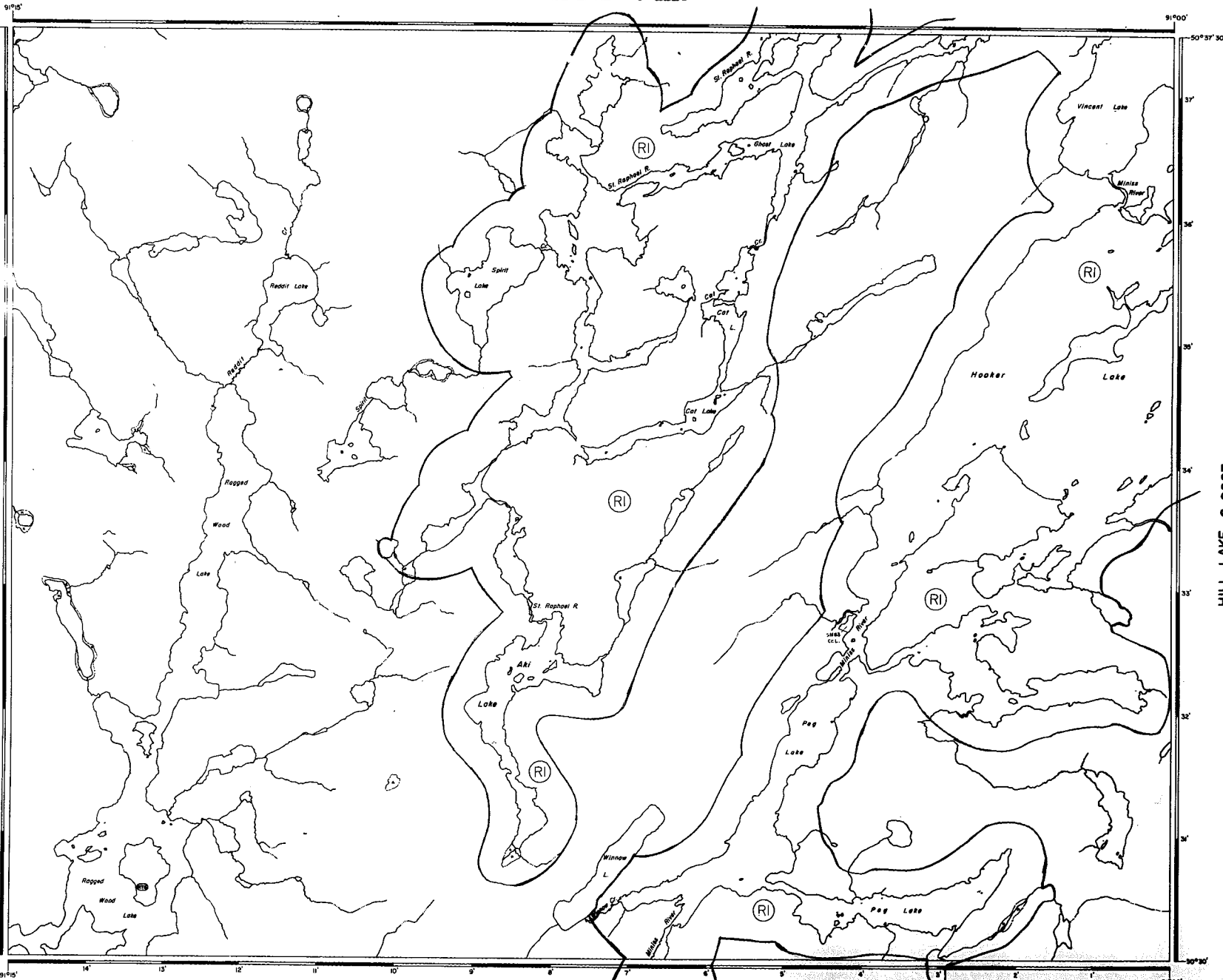


ST. RAPHAEL LAKE - G-2229



RUNWAY LAKE G-2194

LEGEND

- HIGHWAY AND ROUTE No.
- OTHER ROADS
- TRAILS
- SURVEYED LINES:
 - TOWNSHIP, RANGE LINES, ETC.
 - LOTS, MINING CLAIMS, PARCELS, ETC.
- UNSURVEYED LINES:
 - LOT LINES
 - PARCEL BOUNDARY
 - MINING CLAIMS ETC.
- RAILWAY AND RIGHT OF WAY
- UTILITY LINES
- NON-PERMANENT STREAM
- FLOODING OR FLOODING PLAN
- SUBDIVISION OR COMPOSITE PLAN
- RESERVATIONS
- ORIGINAL BOUNDARY LINE
- MANHOLE OR BUREAU
- MINES
- TRAVERSE MONUMENT
- REMOTE TOWER SET-UP

DISPOSITION OF CROWN LANDS

TYPE OF DOCUMENT	SYMBOL
PATENT SURFACE & MINING RIGHTS	
SURFACE RIGHTS ONLY	
MINING RIGHTS ONLY	
SURFACE & MINING RIGHTS	
SURFACE RIGHTS ONLY	
MINING RIGHTS ONLY	
LICENSE OCCUPATION	
ORDER-IN-COUNCIL	
RESERVATION	
CANCELLED	
SAND & GRAVEL	

NOTE: MINING RIGHTS IN PARCELS PATENTED PRIOR TO MAY 4, 1912, VESTED IN ORIGINAL PATENTEE BY THE PUBLIC LANDS ACT, R.S.O. 1912, CHAP. 206, SEC. 46, SUBSEC. 1.


REFERENCES

- AREAS WITHHELD FROM DISPOSITION
- M.R.A. - MINING RIGHTS ONLY
 - S.R.O. - SURFACE RIGHTS ONLY
 - M + S. - MINING AND SURFACE RIGHTS
- Department Order No. Date Disposition File
- ② SEC 35 W.L.P. 2287/193 OMT MAY 17/193 M.S.

FOREST ACTIVITY INFORMATION

THE TOWNSHIPS FALLS WITHIN THE CARBOU WEST FOREST MGT. UNIT AND MAY BE SUBJECT TO FORESTRY OPERATIONS. THE BUREAU UNIT FORESTER FOR THIS AREA CAN BE CONTACTED AT:


P.O. BOX 200
SIOUX LOOKOUT, ONTARIO P0V 2T0
(519) 709-1400



SCALE: 1 INCH = 40 CHAINS



AREA
AKI LAKE
M.S.A. ADMINISTRATIVE DISTRICT
SIOUX LOOKOUT
REGIONS DIVISION
PATRICIA
LAND TITLES / REGISTRY DIVISION
KENORA



Date: 1984/05/16
Sheet: **G-1927**

HILL LAKE - G-2067

THAT MAP FILLED AREAS NOT BEING CONSIDERED BY THE DIVISION OF SURVEYING AND MAPPING

ST. RAPHAEL LAKE M.2265

AREA OF

AKI LAKE

DISTRICT OF
KENORA

PATRICIA
MINING DIVISION

SCALE: 1-INCH = 40 CHAINS

LEGEND

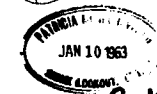
PATENTED LAND	⊙
CROWN LAND SALE	CS
LEASES	⊙
LOCATED LAND	L.O.
LICENSE OF OCCUPATION	L.O.
MINING RIGHTS ONLY	M.R.O.
SURFACE RIGHTS ONLY	S.R.O.
ROADS	—
IMPROVED ROADS	—
KING'S HIGHWAYS	—
RAILWAYS	—
POWER LINES	—
MARSH OR MUSKEG	—
MINES	—
CANCELLED	C

NOTES

400' Reserve around all lakes & rivers to
Dept. of Lands & Forests.

HILL LAKE M.2453

#1



6-1927

PLAN NO. M.2263

DEPARTMENT OF MINES
— ONTARIO —

