

# — PLAN OF — ALCORN TWP.

PORCUPINE MINING DIVISION.

DISTRICT OF SUDBURY.

— Scale: 40 chains to an inch. —

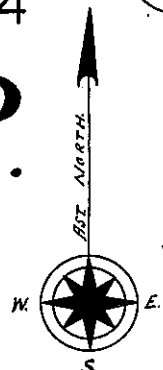
COPPERFIELD TWP.

**NOTE**

400' Surface Rights Reservation  
around all Lakes and Rivers.

MINING AND SURFACE RIGHTS WITHDRAWN  
UNDER SECTION 42 OF THE MINING ACT  
R.S.O. 1970.  
ORDER NO. W86 /70 DATED SEPT. 22, 1970.

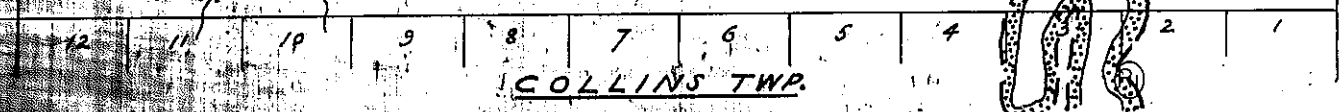
THE INFORMATION THAT  
APPEARS ON THIS MAP  
HAS BEEN COMPILED  
FROM VARIOUS SOURCES,  
AND ACCURACY IS NOT  
GUARANTEED. THOSE  
WISHING TO STAKE MIN-  
ING CLAIMS SHOULD CON-  
SULT WITH THE MINING  
RECORDER, MINISTRY OF  
NORTHERN DEVELOP-  
MENT AND MINES, FOR AD-  
DITIONAL INFORMATION  
ON THE STATUS OF THE  
LANDS SHOWN HEREON.



SADLER TWP.

PAUL TWP.

CHAPLEAU  
NEMEGOSANDA  
RIVER  
PROVINCIAL  
PARK



M. 624

— PLAN OF —  
**ALCORN TWP.**

PORCUPINE MINING DIVISION.

DISTRICT OF SUDBURY.

— Scale: 40 chains to an inch. —

COPPERFIELD TWP.

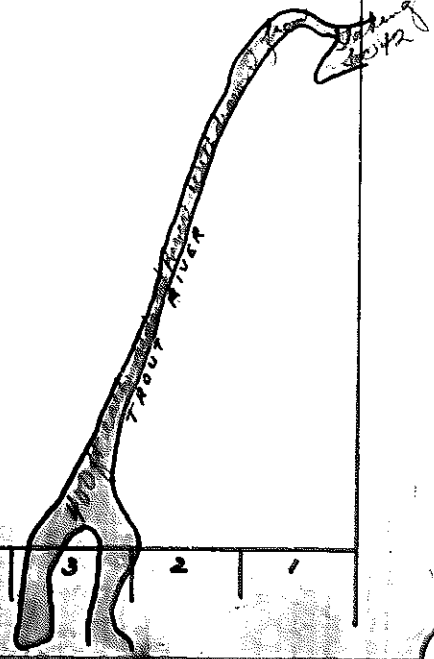
NOTE  
400' Surface Rights Reservation  
around all Lakes and Rivers.

RECEIVED  
OCT 9 1969  
7:00 10:11 12:12 3:45 5:58



SADLER TWP.

PAUL TWP.



GOLLINS TWP.

ONTARIO

MINISTRY OF NATURAL RESOURCES

SURVEYS AND MAPPING BRANCH

M.624

— PLAN OF —

# ALCORN TWP.

PORCUPINE MINING DIVISION.

DISTRICT OF SUDBURY.

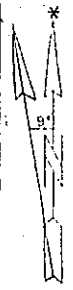
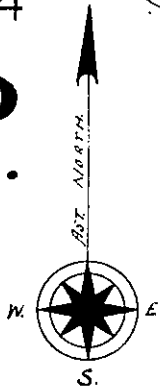
— Scale: 40 chains to an inch. —

COPPERFIELD TWP.

**NOTE**

400' Surface Rights Reservation around all Lakes and Rivers.

MINING AND SURFACE RIGHTS WITHDRAWN UNDER SECTION 42 OF THE MINING ACT R.S.O. 1970. ORDER NO. W86/70 DATED SEPT. 22, 1970.

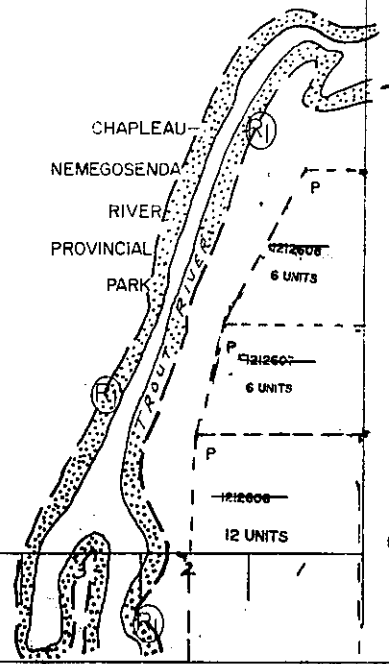


SCALE OF DEGREES 9 METERS

THE INFORMATION THAT APPEARS ON THIS MAP HAS BEEN COMPILED FROM VARIOUS SOURCES, AND ACCURACY IS NOT GUARANTEED. THOSE WISHING TO STAKE MINING CLAIMS SHOULD CONSULT WITH THE MINING RECORDER, MINISTRY OF NORTHERN DEVELOPMENT AND MINES, FOR ADDITIONAL INFORMATION ON THE STATUS OF THE LANDS SHOWN HEREON.

SADLER TWP.

PAUL TWP.



12 11 10 9 8 7 6 5 4

COLLINS TWP.

ALCORN TWP.