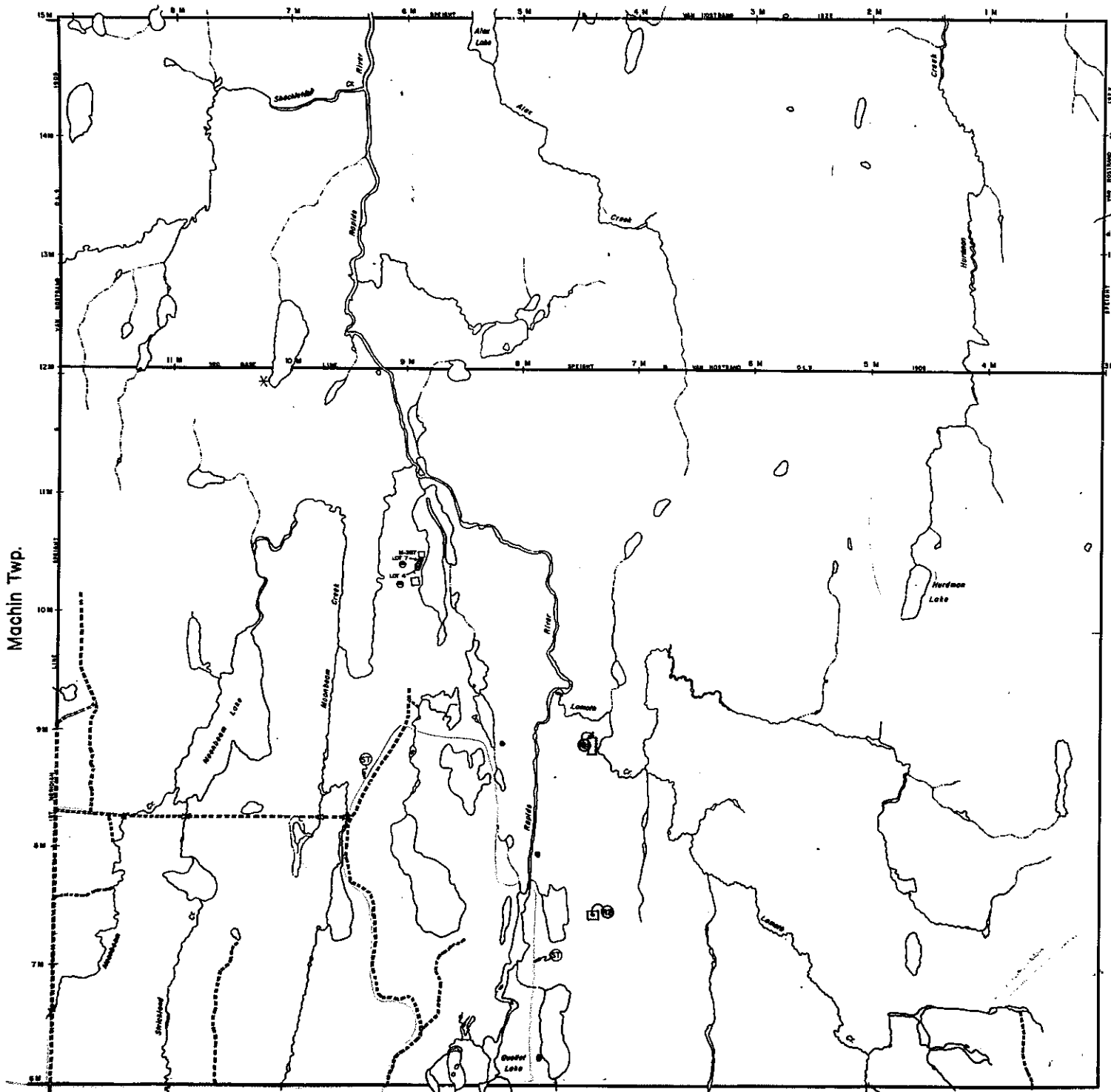


Hurdman Twp.



Machin Twp.

Webster Twp.

Haggart Twp. (M.488)

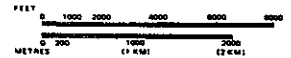
LEGEND

- HIGHWAY AND ROUTE No.
- OTHER ROADS
- TRAILS
- SURVEYED LINES:
 - TOWNSHIPS, BASE LINES, ETC.
 - LOTS, MINING CLAIMS, PARCELS, ETC.
- UNSURVEYED LINES:
 - LOT LINES
 - PARCEL BOUNDARY
 - MINING CLAIMS ETC.
- RAILWAY AND RIGHT OF WAY
- UTILITY LINES
- NON-PERENNIAL STREAM
- FLOODING OR FLOODING RIGHTS
- SUBDIVISION OR COMPOSITE PLAN
- RESERVATIONS
- ORIGINAL SHORELINE
- MARSH OR MUSKEG
- MINES
- TRAVERSE MONUMENT

DISPOSITION OF CROWN LANDS

TYPE OF DOCUMENT	SYMBOL
PATENT, SURFACE & MINING RIGHTS	●
- SURFACE RIGHTS ONLY	○
- MINING RIGHTS ONLY	○
LEASE, SURFACE & MINING RIGHTS	■
- SURFACE RIGHTS ONLY	□
- MINING RIGHTS ONLY	□
LICENCE OF OCCUPATION	◀
ORDER IN COUNCIL	DC
RESERVATION	○
CANCELLED	○
SAND & GRAVEL	○
TRAPLINE CADRES	○
LAND USE PERMIT - L.U.P.	*

SCALE: 1 INCH = 40 CHAINS



⑤ SNOWMOBILE TRAIL
NOTICE RECEIVED 92-DEC-09

⑥ AGGREGATE PERMIT
⑦ AGGREGATE PERMIT

TOWNSHIP

ALEXANDRA

M.N.R. ADMINISTRATIVE DISTRICT

COCHRANE

MINING DIVISION

PORCUPINE

LAND TITLES / REGISTRY DIVISION

COCHRANE



Ministry of Natural Resources and Mines

Date: APRIL, 1992

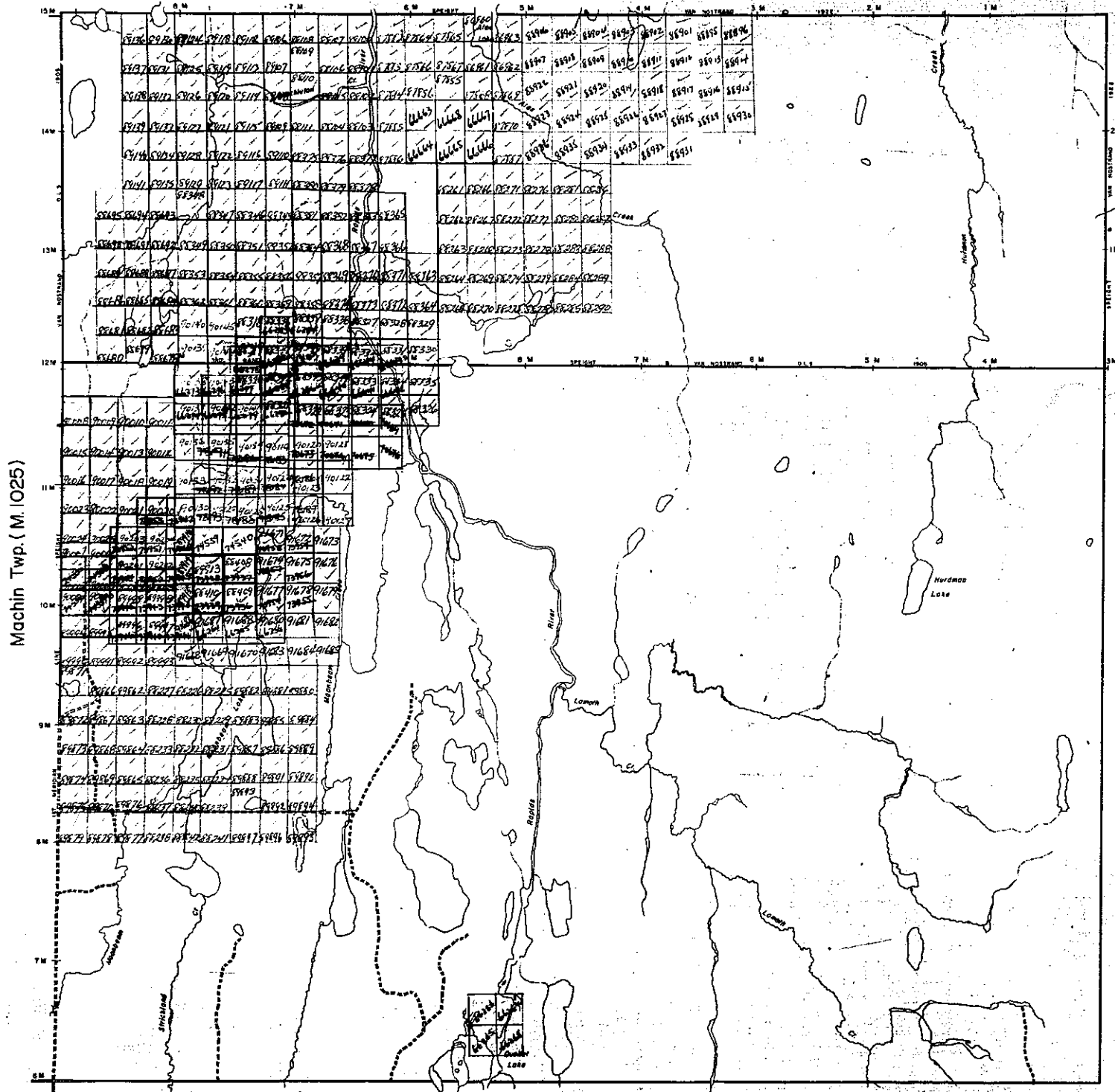
Block:

G-3467

NOTICE THAT THIS MAP WAS COMPILED FROM SOURCES. IT IS NOT GUARANTEED THAT THE MINING DIVISION SHOULD CONSIDER MINING RIGHTS.

1867

Hurdman Twp.(M.509)



Machin Twp. (M. 1025)

Webster Twp. (M. 612)

Haggart Twp.(M.488)

THE TOWNSHIP OF
















ALEXANDRA

DISTRICT OF COCHRANE.

PORCUPINE MINING DIVISION

SCALE: 1-INCH = 40 CHAINS

LEGEND

- PATENTED LAND 
- CROWN LAND SALE 
- LEASES 
- LOCATED LAND 
- LICENSE OF OCCUPATION 
- MINING RIGHTS ONLY 
- SURFACE RIGHTS ONLY 
- ROADS 
- IMPROVED ROADS 
- KING'S HIGHWAYS 
- RAILWAYS 
- POWER LINES 
- MARSH OR MUCKS 
- MINES 
- CANCELLED 

NOTES

THE SUBDIVISION OF THIS TWP., SURVEYED BY WALTER BEATTY O.L.S., AS SHOWN ON PLAN DATED 23RD DEC 1940, IS ANNULLED UNDER AUTHORITY OF SUBSECTION I, SECTION II, OF PUBLIC LANDS ACT, 21TH JUNE 1962. MINING CLAIMS MAY BE STAKED AS IN UNSUBDIVIDED TERRITORY.

400' Surface Rights Reservation Around All Lakes And Rivers.

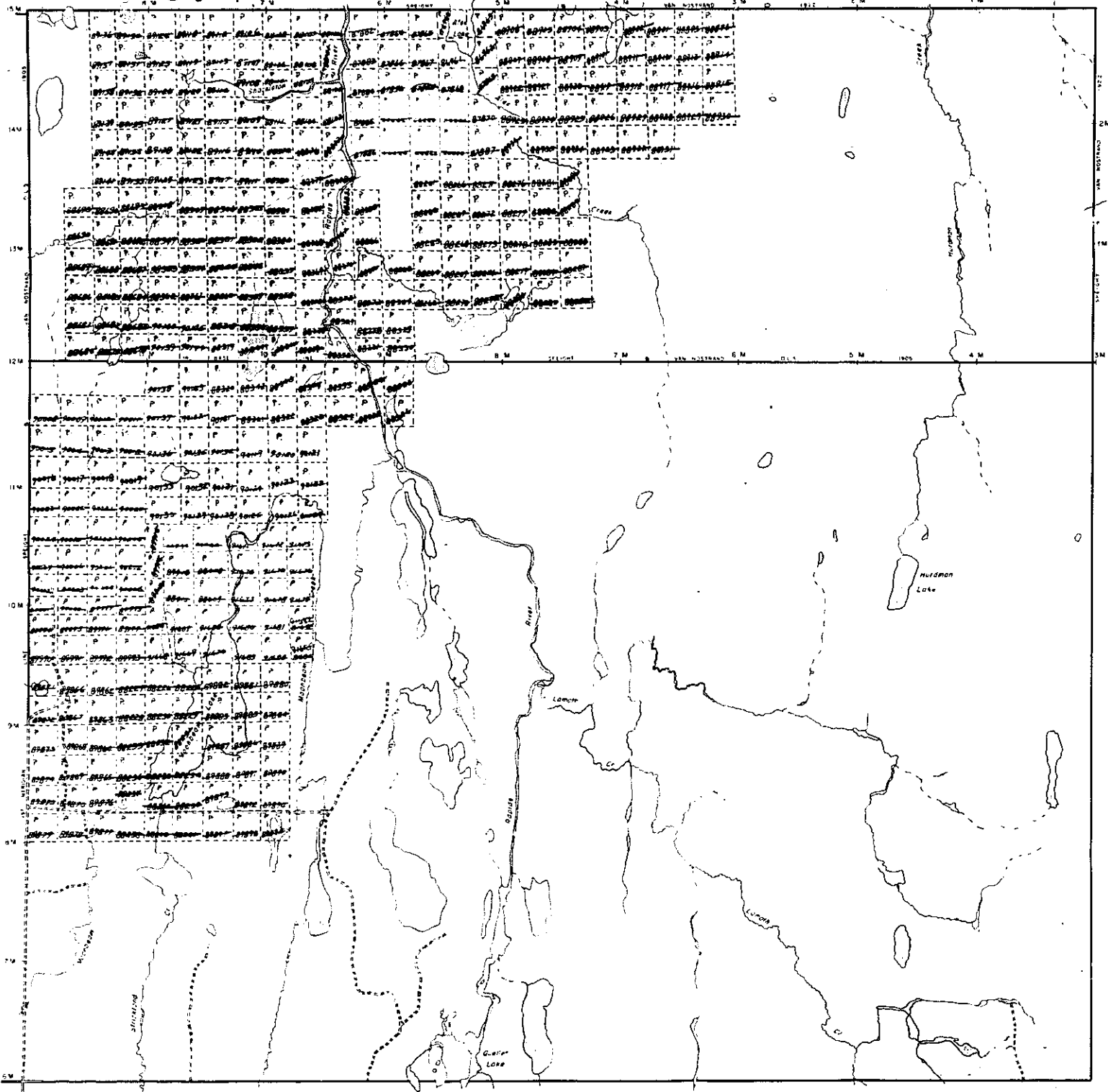
PLAN NO. M.1867

DEPARTMENT OF MINES

- ONTARIO -

18.37

Hurdman Twp. (M. 509)



Machin Twp. (M. 1025)

Webster Twp. (M. 612)

THE TOWNSHIP OF

ALEXANDRA

DISTRICT OF COCHRANE

PORCUPINE MINING DIVISION

SCALE: 1-INCH 40 CHAINS

LEGEND

PATENTED LAND	Ⓟ
CROWN LAND SALE	C.S.
LEASES	Ⓞ
LOCATED LAND	Loc
LICENSE OF OCCUPATION	L.O.
MINING RIGHTS ONLY	M.R.O.
SURFACE RIGHTS ONLY	S.R.O.
ROADS	—
IMPROVED ROADS	—
KING'S HIGHWAYS	—
RAILWAYS	—
POWER LINES	—
MARSH OR MUSKOG	—
MINES	—
EXCELLED	—

NOTES

THE SURVEISION OF THIS TWP. SURVEYED BY WALTER BEATTY D.L.S. AS SHOWN ON PLAN DATED 23RD DEC 1910, IS ANNULLED UNDER AUTHORITY OF SUBSECTION 1, SECTION 11, OF PUBLIC LANDS ACT 21TH JUNE 1962. MINING CLAIMS MAY BE STAKED AS IN UNSUBDIVIDED TERRITORY.

400' Surface Rights Reservation Around All Lakes And Rivers.



PLAN NO. M. 1867

DEPARTMENT OF MINES

1867

Hurdman Twp.(M.509)

THE TOWNSHIP OF















ALEXANDRA

DISTRICT OF COCHRANE

PORCUPINE MINING DIVISION

SCALE: 1-INCH 40 CHAINS

LEGEND

- PATENTED LAND 
- CROWN LAND SALE 
- LEASES 
- LOCATED LAND 
- LICENSE OF OCCUPATION 
- SURFACE RIGHTS ONLY 
- ROADS 
- APPROVED ROADS 
- KING'S HIGHWAYS 
- RAILWAYS 
- POWER LINES 
- MARSH OR MUSKEG 
- MINES 
- UNDEVELOPED 

NOTES

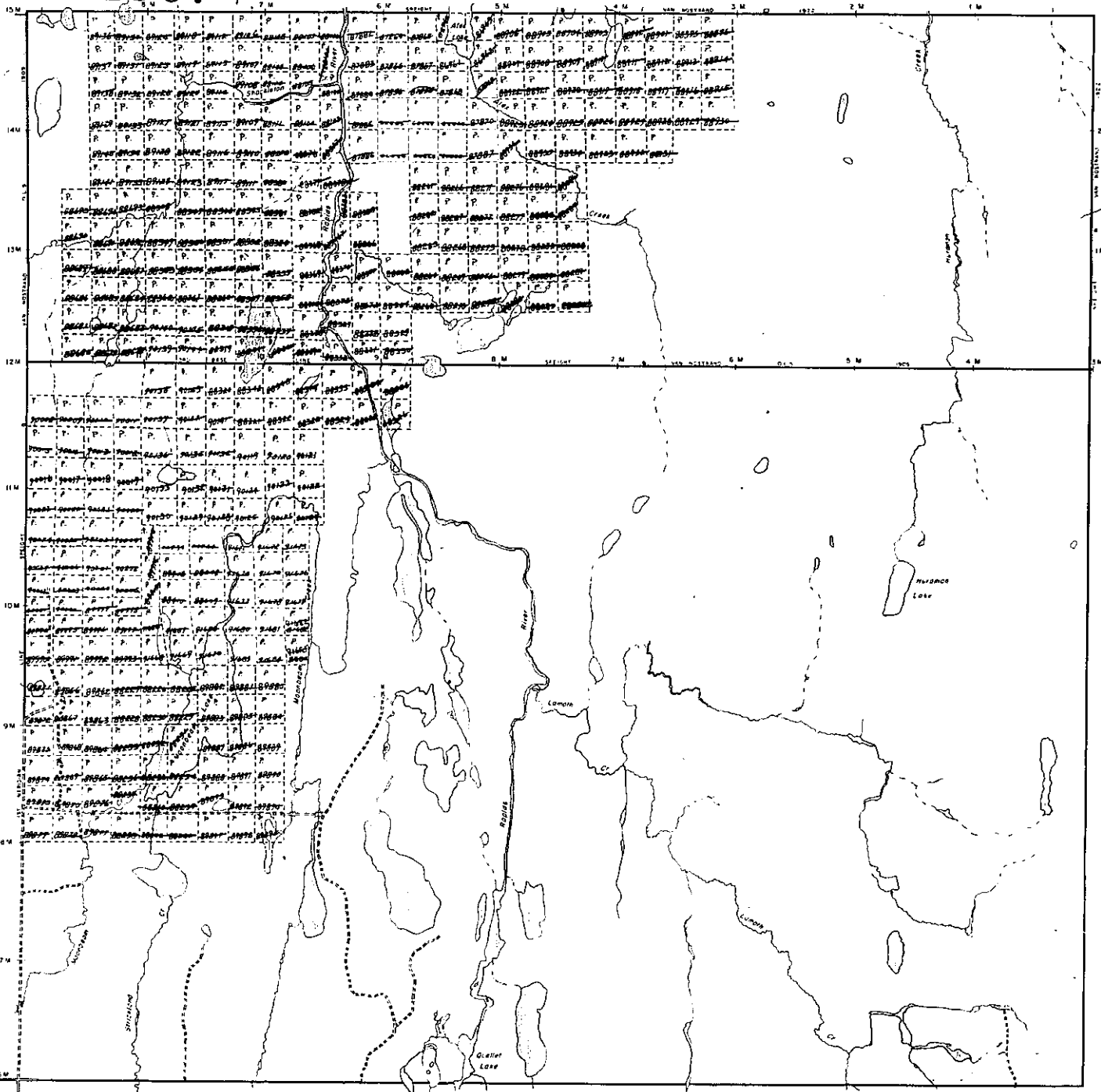
THE SUPERVISION OF THIS TWP. SUPPLIED BY WALTER BEATTY D.S. AS SHOWN ON PLAN DATED 23RD DEC 1910, IS ANNULLED UNDER AUTHORITY OF SUBSECTION 1, SECTION 11, OF PUBLIC LANDS ACT 27TH JUNE 1962 MINING CLAIMS MAY BE STAKED AS IN UNSUBDIVIDED TERRITORY

400' Surface Rights Reservation Around All Lakes And Rivers.



PLAN NO. M.1867

DEPARTMENT OF MINES - ONTARIO -



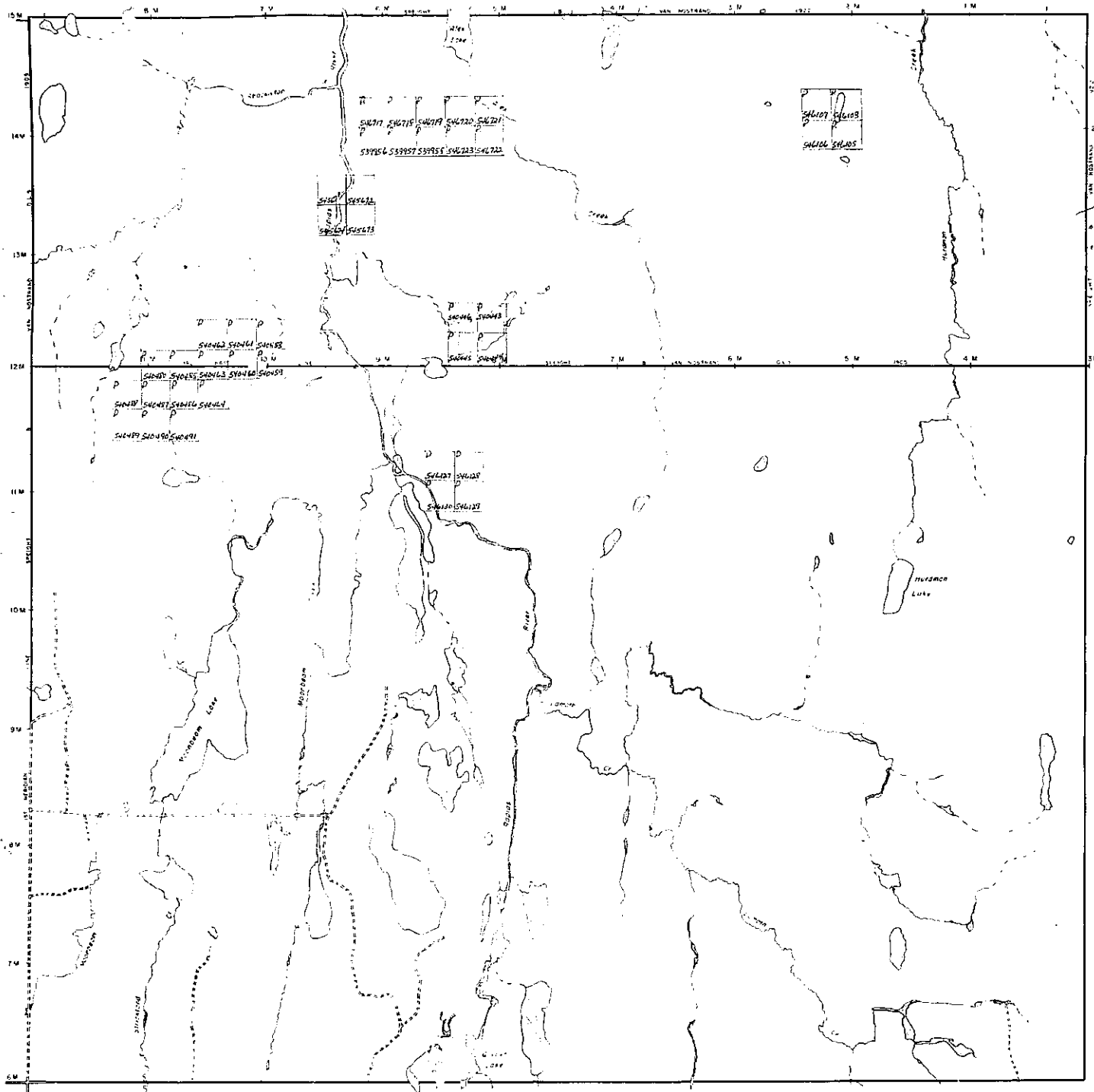
Haggart Twp.(M.488)

Machin Twp. (M.1025)

Webster Twp.(M.612)

Hurdman Twp.(M.509)

Machin Twp. (M.1025)



Haggart Twp.(M.488)

THE TOWNSHIP OF

ALEXANDRA

DISTRICT OF COCHRANE

PORCUPINE MINING DIVISION

SCALE: 1-INCH 40 CHAINS


LEGEND

PATENTED LAND	⊙
CROWN LAND SALE	C.S.
LEASES	L.C.
LOCATED LAND	L.D.
LICENSE OF OCCUPATION	M.R.O.
MINING RIGHTS ONLY	S.R.O.
SURFACE RIGHTS ONLY	
ROADS	
IMPROVED ROADS	
KING'S HIGHWAYS	
RAILWAYS	
POWER LINES	
MARSH OR MUSKED	
MINES	
STAKE LINES	

NOTES

THE SURVEISION OF THIS TWP., SURVEYED BY WALTER BEATTY O.L.S., AS SHOWN ON PLAN DATED 23RD DEC 1910, IS ANNULLED UNDER AUTHORITY OF SUBSECTION I, SECTION II, OF PUBLIC LANDS ACT 21TH JUNE 1962. MINING CLAIMS MAY BE STAKED AS IN UNSUBDIVIDED TERRITORY.

400' Surface Rights Reservation Around All Lakes And Rivers.

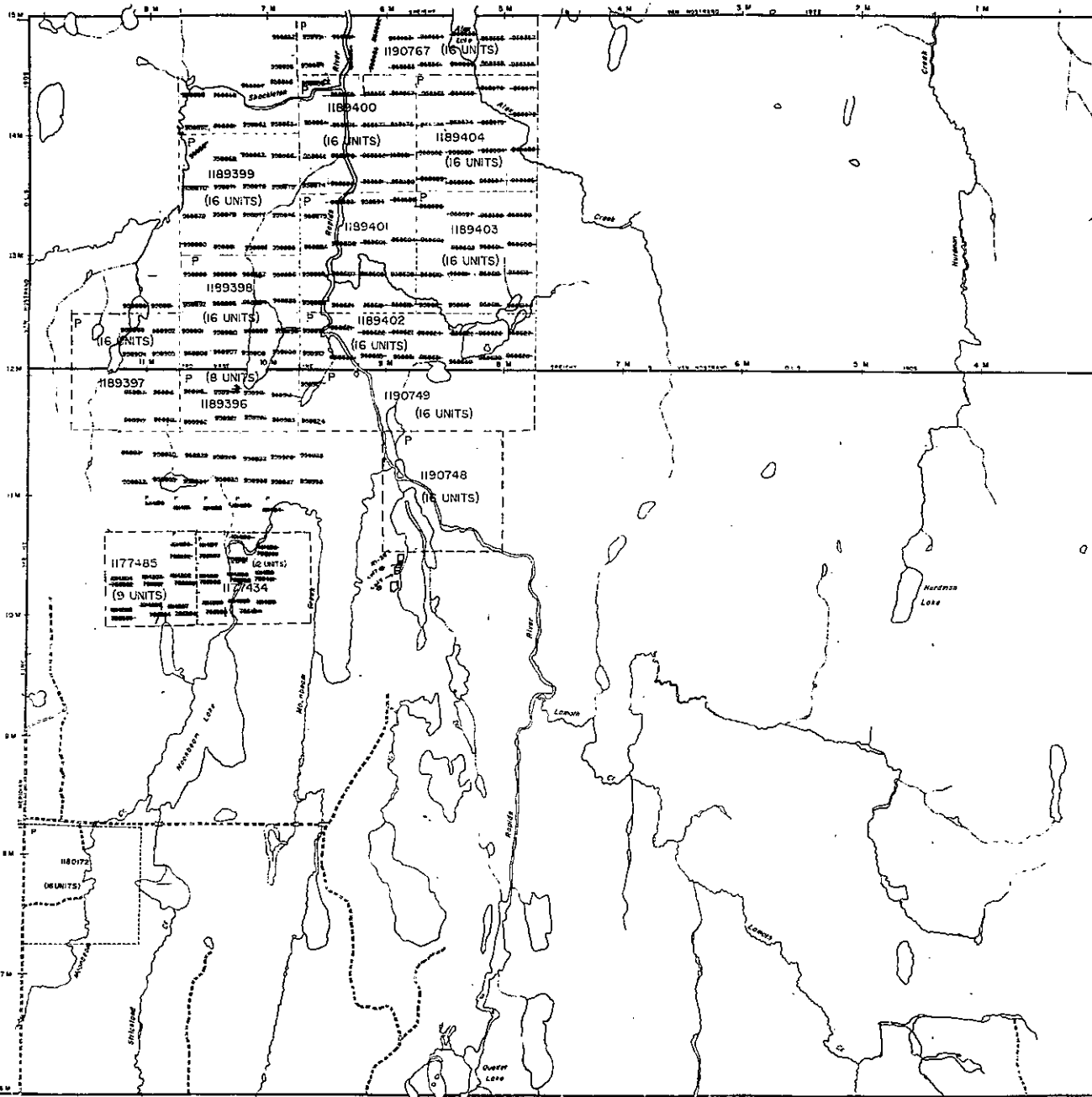


PLAN NO. M.1867

MINISTRY OF NATURAL RESOURCES
SURVEYS AND MAPPING BRANCH

Webster Twp. (M. 612)

Hurdman Twp.(M.509)



Machin Twp. (M.1025)

Webster Twp.(M.612)

Haggart Twp.(M.488)

THE TOWNSHIP OF

ALEXANDRA

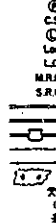
DISTRICT OF COCHRANE

PORCUPINE MINING DIVISION

SCALE: 1-INCH=40 CHAINS

LEGEND

- PATENTED LAND
- CROWN LAND SALE
- LEASES
- LOCATED LAND
- LICENSE OF OCCUPATION
- MINING RIGHTS ONLY
- SURFACE RIGHTS ONLY
- ROADS
- IMPROVED ROADS
- KING'S HIGHWAYS
- RAILWAYS
- POWER LINES
- MARSH OR MUSKEG
- MINES
- CANCELLED
- LAND USE POINT



NOTES

THE SUBDIVISION OF THIS TWP., SURVEYED BY WALTER BEATTY D.S., AS SHOWN ON PLAN DATED 23RD DEC 1910, IS ANNULLED UNDER AUTHORITY OF SUBSECTION I, SECTION II, OF PUBLIC LANDS ACT 21TH JUNE 1962. MINING CLAIMS MAY BE STAKED AS IN UNSUBDIVIDED TERRITORY.

400 Surface Rights Reservations Around All Lakes And Rivers.

--- L. U.P. (Private Road)

REPLACED JUNE 30, 1992 BY D.C.

Received July 21/86.

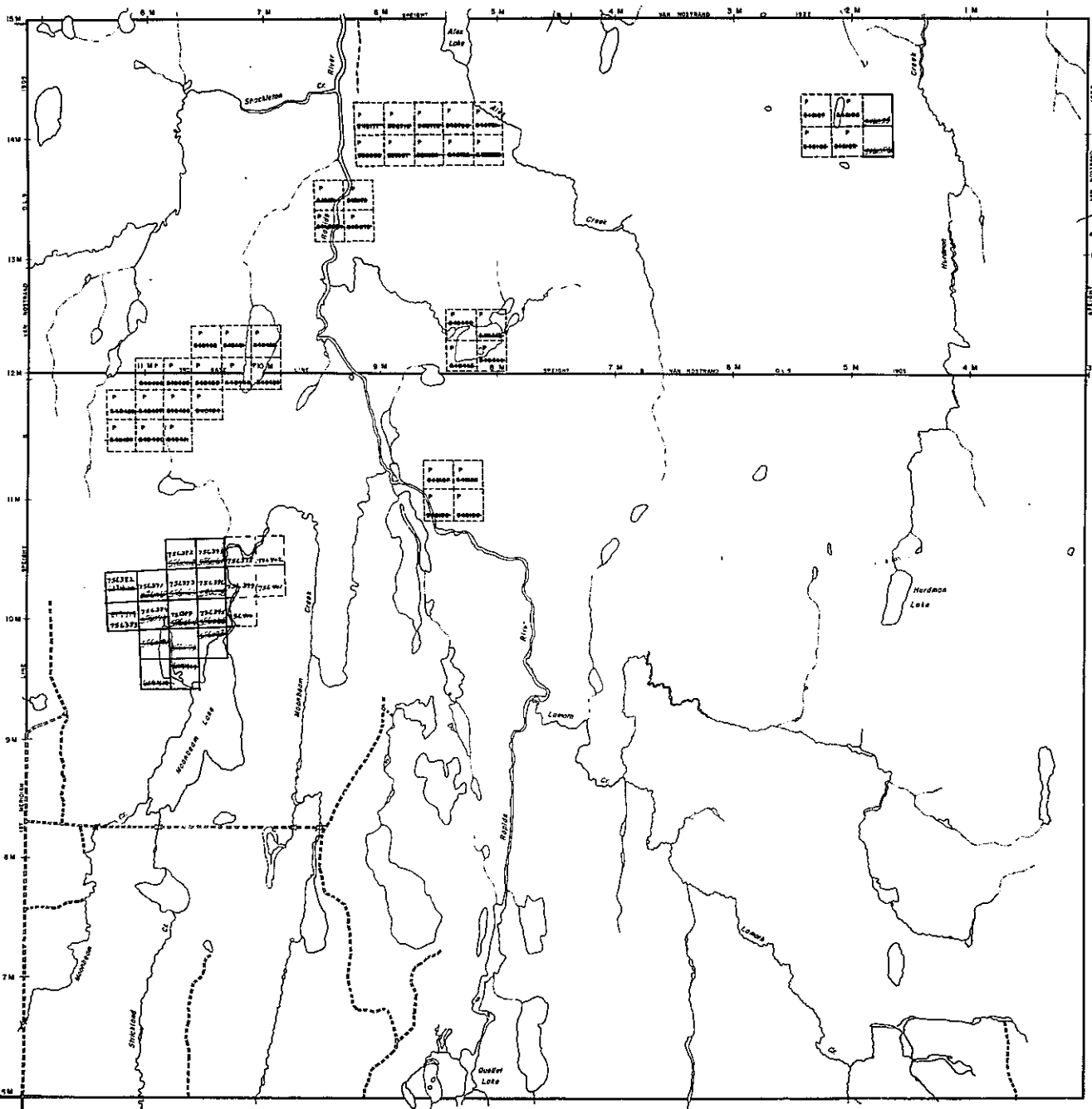
Checked July 21/86 J.P. H.B.

PLAN NO.- M.1867

DEPARTMENT OF MINES

- ONTARIO -

Hurdman Twp.(M.509)



Machin Twp. (M. 1025)

Webster Twp.(M. 612)

Haggart Twp.(M.488)

THE TOWNSHIP
OF

ALEXANDRA

DISTRICT OF
COCHRANE

PORCUPINE
MINING DIVISION

SCALE: 1-INCH = 40 CHAINS

LEGEND

PATENTED LAND	⊙
CROWN LAND SALE	⊙
LEASES	⊙
LOANED LAND	⊙
LICENSE OF OCCUPATION	⊙
MINING RIGHTS ONLY	M.R.O.
SURFACE RIGHTS ONLY	S.R.O.
ROADS	—
IMPROVED ROADS	—
KING'S HIGHWAYS	—
RAILWAYS	—
POWER LINES	—
MARSH OR MUSKES	—
MINES	—
CANCELLED	—

NOTES

THE SUBDIVISION OF THIS TWP., SURVEYED BY WALTER BEATTY D.L.S., AS SHOWN ON PLAN DATED 23RD. DEC. 1910, IS ANNULLED UNDER AUTHORITY OF SUBSECTION I, SECTION II, OF PUBLIC LANDS ACT, 21TH. JUNE 1962. MINING CLAIMS MAY BE STAKED AS IN UNSUBDIVIDED TERRITORY.

400' Surface Rights Reservation Around All Lakes And Rivers.

--- L.U.P. (Private Road)

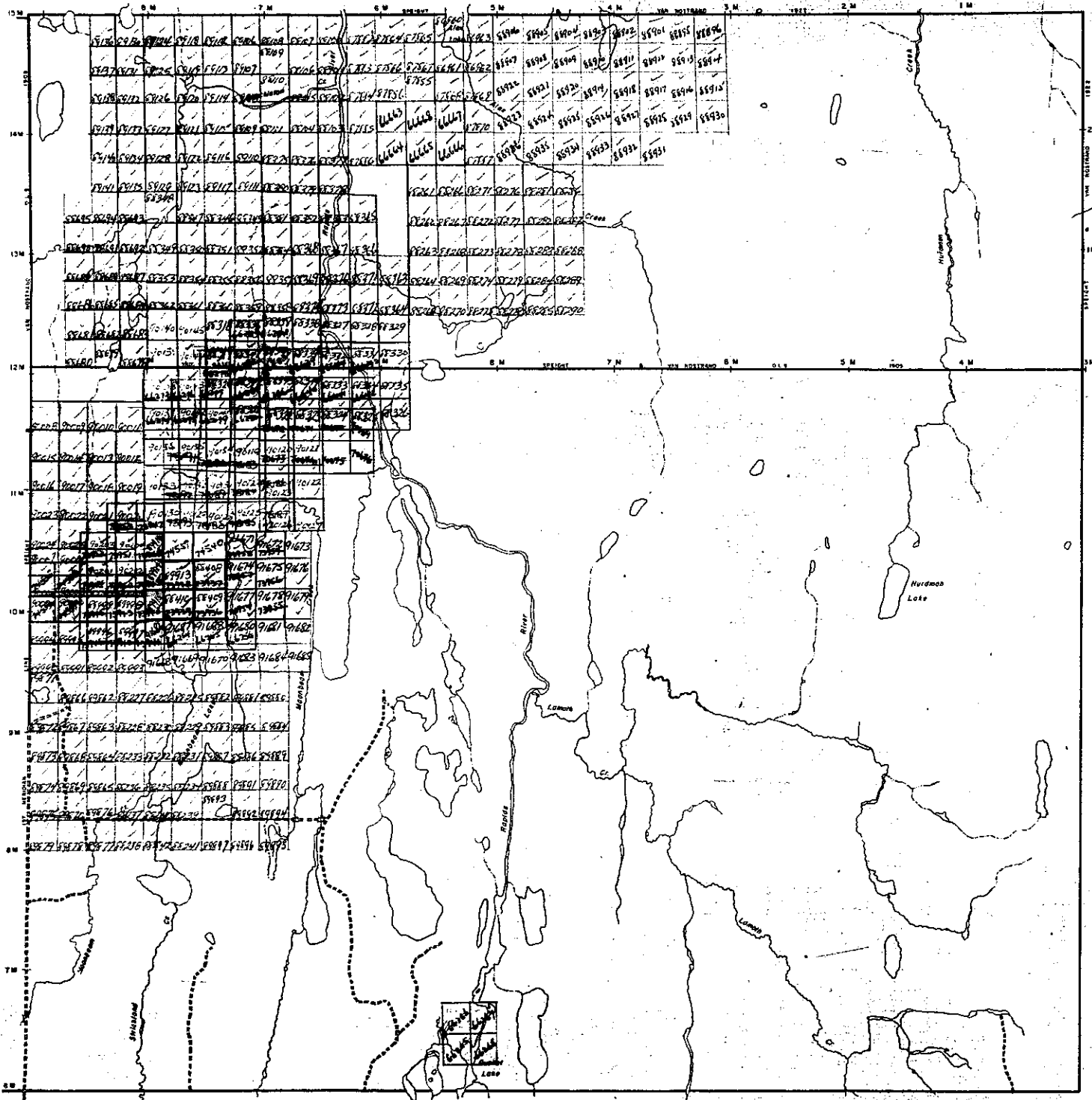
Rev. 10/1/70

PLAN NO.-M.1867

ONTARIO
MINISTRY OF NATURAL RESOURCES
SURVEYS AND MAPPING BRANCH

1867

Hurdman Twp. (M.509)



Machin Twp. (M.1025)

Webster Twp. (M.612)

Haggart Twp. (M.488)

THE TOWNSHIP OF
















ALEXANDRA

DISTRICT OF COCHRANE

PORCUPINE MINING DIVISION

SCALE: 1-INCH = 40 CHAINS

LEGEND

- PATENTED LAND 
- CROWN LAND SALE 
- LEASES 
- LOCATED LAND 
- LICENSE OF OCCUPATION 
- MINING RIGHTS ONLY 
- SURFACE RIGHTS ONLY 
- ROADS 
- IMPROVED ROADS 
- KING'S HIGHWAYS 
- RAILWAYS 
- POWER LINES 
- MARSH OR MUSKIESS 
- MINES 
- CANCELLED 

NOTES

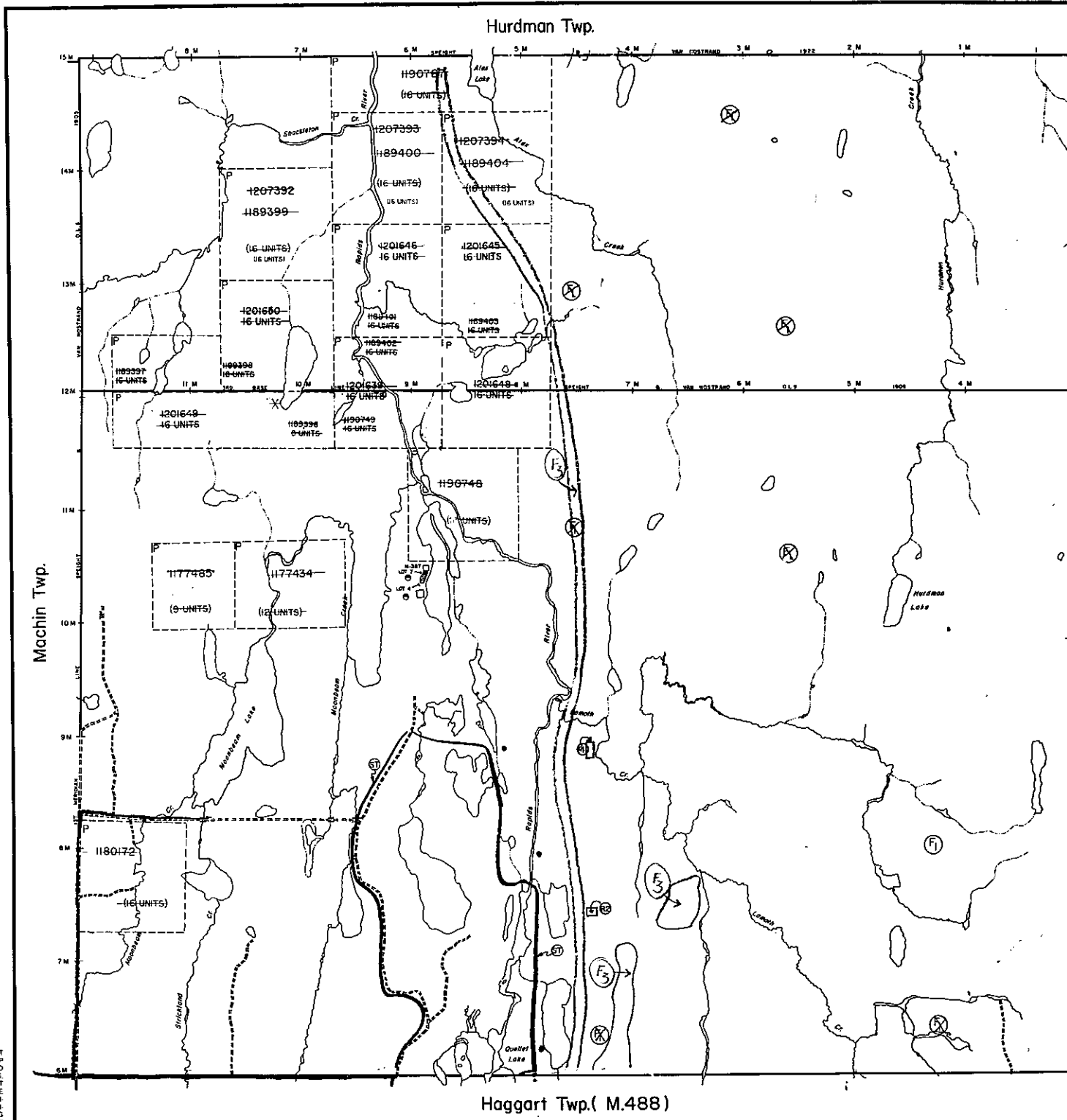
THE SUBDIVISION OF THIS TWP., SURVEYED BY WALTER BEATTY O.L.S., AS SHOWN ON PLAN DATED 23RD DEC. 1910, IS ANNULLED UNDER AUTHORITY OF SUBSECTION 1, SECTION 11, OF PUBLIC LANDS ACT 21ST M. JUNE 1962. MINING CLAIMS MAY BE STAKED AS IN UNSUBDIVIDED TERRITORY.

400' Surface Rights Reservation Around All Lakes And Rivers.

PLAN NO. M.1867

DEPARTMENT OF MINES

- ONTARIO -

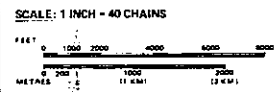


LEGEND

- HIGHWAY AND ROUTE No.
- OTHER ROADS
- TRAILS
- SURVEYED LINES: TOWNSHIPS, BASE LINES, ETC.
- LOTS, MINING CLAIMS, PARCELS, ETC.
- UNSURVEYED LINES: LOT LINES
- PARCEL BOUNDARY
- MINING CLAIMS ETC.
- RAILWAY AND RIGHT OF WAY
- UTILITY LINES
- NON-PERENNIAL STREAM
- FLOODING OR FLOODING RIGHTS
- SUBDIVISION OR COMPOSITE PLAN
- RESERVATIONS
- ORIGINAL SHORELINE
- MARSH OR MUSKEG
- MINES
- TRAVERSE MONUMENT

DISPOSITION OF CROWN LANDS

TYPE OF DOCUMENT	SYMBOL
PATENT, SURFACE & MINING RIGHTS	●
" SURFACE RIGHTS ONLY	○
" MINING RIGHTS ONLY	○
LEASE, SURFACE & MINING RIGHTS	■
" SURFACE RIGHTS ONLY	■
" MINING RIGHTS ONLY	■
LICENCE OF OCCUPATION	□
ORDER IN COUNCIL	OC
RESERVATION	○
CANCELLED	○
SAND & GRAVEL	○
TRAPLINE CADRS	○
LAND USE PERMIT -L.U.P.	*



- ① SHOWMOBILE TRAIL NOTICE RECEIVED 52-DEC-09
- ⊗ THIS TWP. IS SUBJECT TO FORESTRY ACTIVITIES IN 1993-94. FURTHER INFORMATION AVAILABLE ON FILE. NOTICE RECEIVED MAY 23, 1993.
- ⊗ THIS TWP. IS SUBJECT TO FOREST ACTIVITY IN 1994-95. FURTHER INFORMATION AVAILABLE ON FILE.
- ② THIS TWP. IS SUBJECT TO FOREST ACTIVITY IN 1995/96. FURTHER INFORMATION AVAILABLE ON FILE.
- ③ AGGREGATE PERMIT
- ④ AGGREGATE PERMIT

DATE OF ISSUE

JAN 21 1992

PROVINCIAL RECEIVING OFFICE - SUDBURY

TOWNSHIP
ALEXANDRA
 M.N.R. ADMINISTRATIVE DISTRICT
COCHRANE
 MINING DIVISION
PORCUPINE
 LAND TITLES / REGISTRY DIVISION
COCHRANE

Ministry of Natural Resources Ontario
 Ministry of Northern Development and Mines

Date: APRIL, 1992
 Number: **G-3467**
 ACTIVED: JUNE 24, 1992 BY D.C.

INFORMATION THAT IS ON THIS MAP HAS BEEN COMPILED FROM VARIOUS SOURCES. ACCURACY IS NOT GUARANTEED. THOSE GOING TO STAKE MINING CLAIMS SHOULD CONSULT WITH THE MINING DEPARTMENT, MINISTRY OF NORTHERN DEVELOPMENT AND MINES.