

VALHALLA LAKE AREA

LEGEND

- HIGHWAY AND ROUTE No.
- OTHER ROADS
- TRAILS
- SURVEYED LINES
- TOWNSHIP, RANGE LINES ETC.
- LOTS, MINING CLAIMS, PARCELS ETC.
- UNSURVEYED LINES
- LOT LINES
- PARCEL BOUNDARY
- MINING CLAIMS ETC.
- RAILWAY AND RIGHT OF WAY
- UTILITY LINES
- NON-PERENNIAL STREAM
- FLOODING OR FLOODING RIGHTS
- SUBDIVISION OR COMPOSITE PLAN
- RESERVATIONS
- ORIGINAL SHORE LINE
- MARSH OR MUSKIEG
- MINES
- TRAVEL MONUMENT

DISPOSITION OF CROWN LANDS


TYPE OF DOCUMENT	SYMBOL
PATENT - SURFACE & MINING RIGHTS	●
SURFACE RIGHTS ONLY	○
MINING RIGHTS ONLY	◐
LEASE - SURFACE & MINING RIGHTS	■
SURFACE RIGHTS ONLY	□
MINING RIGHTS ONLY	◑
LICENCE OF OCCUPATION	◒
ORDER IN COUNCIL	◓
RESERVATION	◔
CANCELLED	◕
SAND & GRAVEL	◖

AREAS WITHDRAWN FROM DISPOSITION


- M.R.S. - MINING RIGHTS ONLY
- S.R.S. - SURFACE RIGHTS ONLY
- M+S - MINING AND SURFACE RIGHTS

Proprietor Date Exp. Date Description File

SCALE 1 INCH = 40 CHAINS



AREA
ALFORD LAKE
 M.R.S. ADMINISTRATIVE DISTRICT
 RED LAKE
 MINING DIVISION
 RED LAKE
 LAND TITLES / REGISTRY DIVISION
 KENORA/PATRICIA PORTION

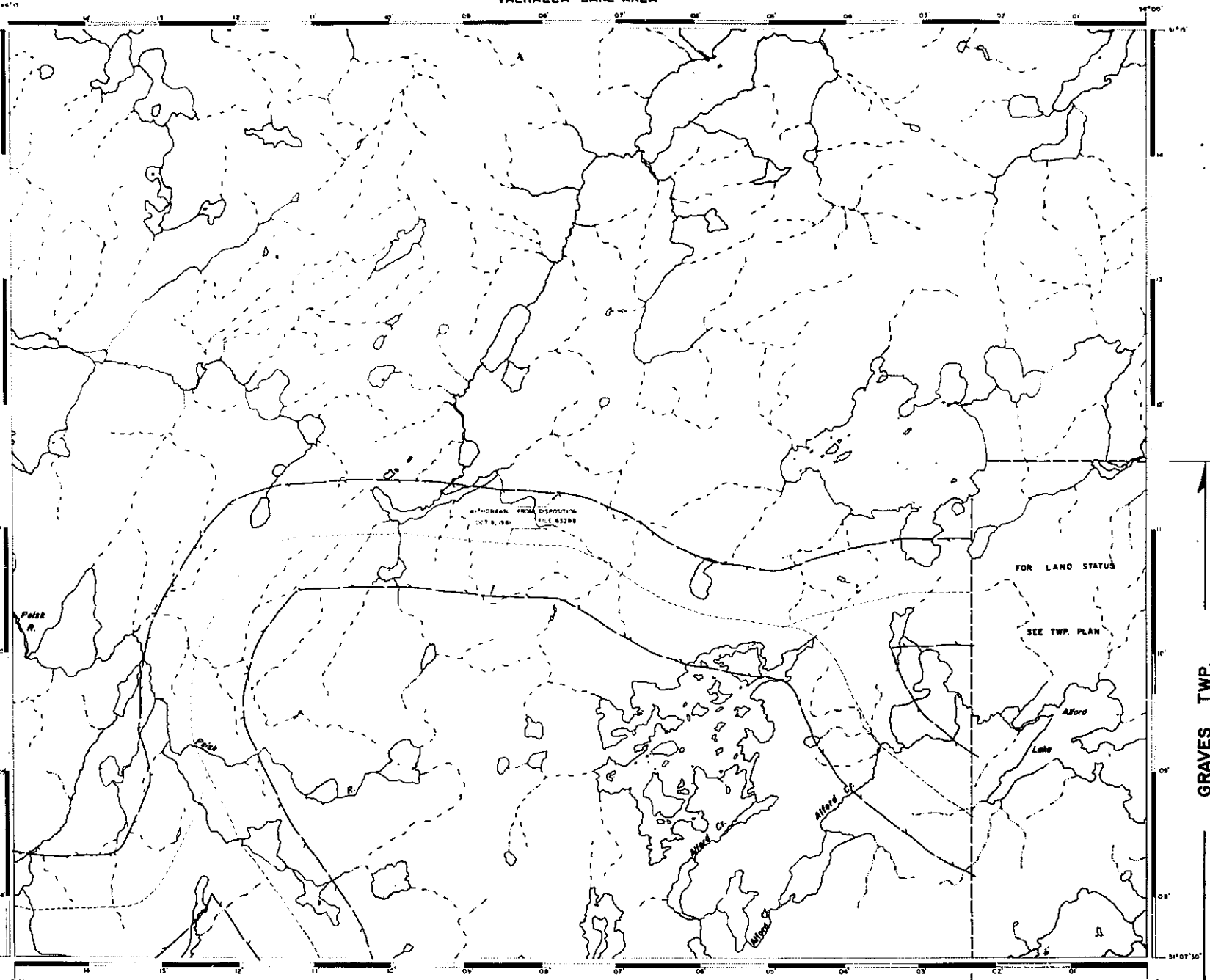


DATE APRIL 1988 Number
G-4299

KNOX LAKE AREA

GRAVES TWP.

HAMELL LAKE AREA



WITHDRAWN FROM DISPOSITION
 OCT 8, 1981 FILE 63288

FOR LAND STATUS

SEE TWP. PLAN

Alford Lake

Alford

Alford Cr.

Wind Cr.

Folsk

Folsk R.