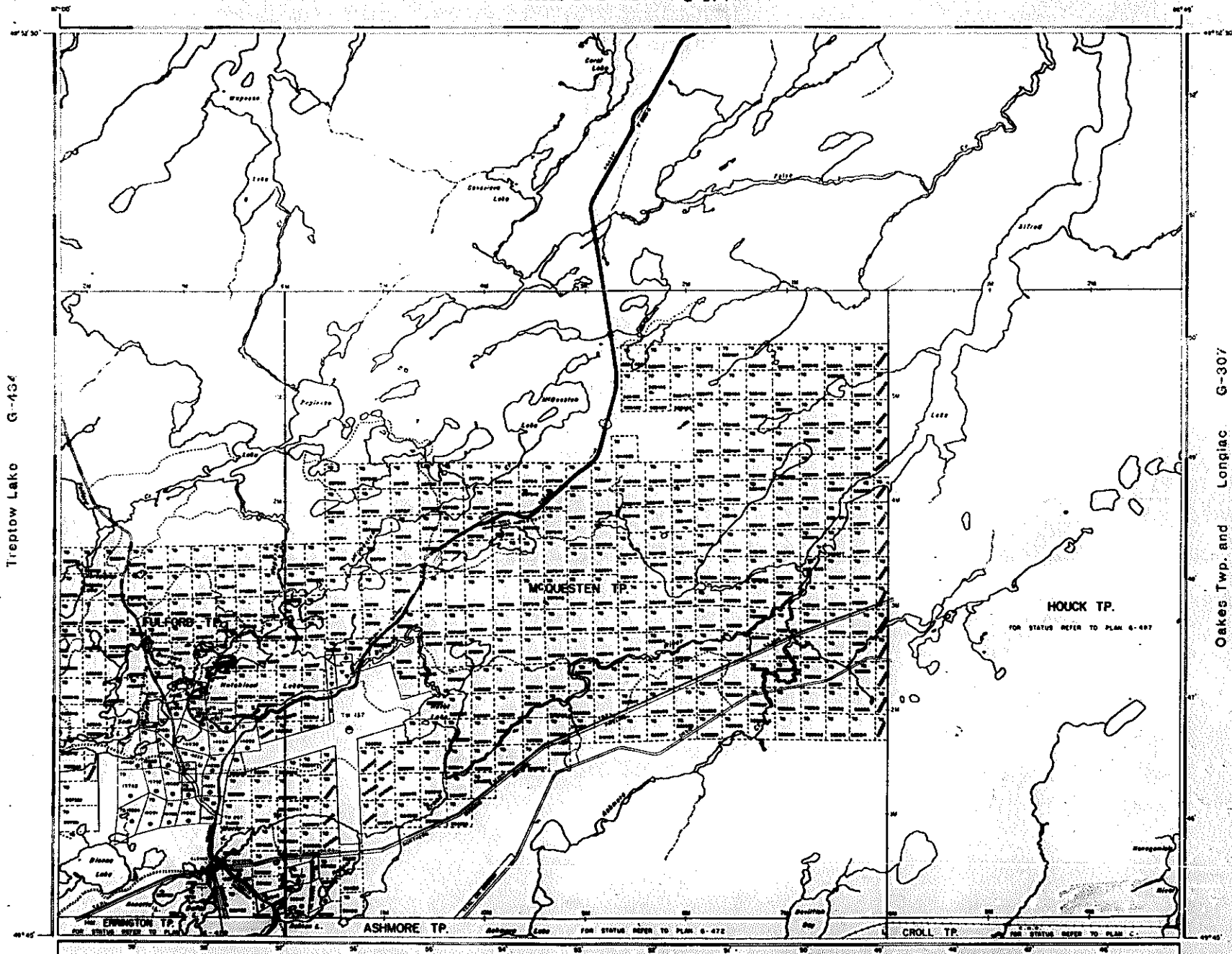


ISOBEL LAKE AREA G-274



REFERENCES

LEGEND

- HIGHWAY AND ROUTE No.
- OTHER ROADS
- TRAILS
- SURVEYED LINES
- CONDUITS, BASE LINES ETC.
- LOTS, MINING CLAIMS, PARCELS ETC.
- UNSURVEYED LINES
- LOT LINES
- PARCEL BOUNDARY
- MINING CLAIMS ETC.
- RAILWAY AND RIGHT OF WAY
- UTILITY LINES
- NON-PERMANENT STREAM
- FLOODING OR FLOODING RIGHTS
- SUBDIVISION
- ORIGINAL SECTION LINE
- MARSH OR MUDFLAT
- MINES


DISPOSITION OF CROWN LANDS

- |                                 |                    |
|---------------------------------|--------------------|
| TITLE OF EVIDENCE               | STATUS             |
| PATENT, SURFACE & MINING RIGHTS | MINING RIGHTS ONLY |
| PATENT, SURFACE RIGHTS ONLY     | MINING RIGHTS ONLY |
| PATENT, MINING RIGHTS ONLY      | MINING RIGHTS ONLY |
| LEASE, SURFACE & MINING RIGHTS  | MINING RIGHTS ONLY |
| LEASE, SURFACE RIGHTS ONLY      | MINING RIGHTS ONLY |
| LEASE, MINING RIGHTS ONLY       | MINING RIGHTS ONLY |
| LEASE OF OCCUPATION             | MINING RIGHTS ONLY |
| CROWN LAND SALE                 | MINING RIGHTS ONLY |
| ORDER-IN-COUNCIL                | MINING RIGHTS ONLY |
| RESERVATION                     | MINING RIGHTS ONLY |
| CANCELLED                       | MINING RIGHTS ONLY |
| SAND & GRAVEL                   | MINING RIGHTS ONLY |

SCALE: 1 INCH = 40 CHAINS  
 NOTE: MINING RIGHTS IN PARCELS PATENTED PRIOR TO 1885 ARE NOTED BY ORIGINAL PATENTS BY THE SURVEY ACT, R.S.O. 1990, CHAP. J01, SEC. 40 (2) (b)

AREA **ALFRED LAKE and Mc Questen twp**

M. R. B. ADMINISTRATIVE DISTRICT  
**GERALDTON**  
 MINING DIVISION  
**THUNDER BAY**  
 LAND TITLES / REGISTRY DIVISION  
**THUNDER BAY**



Date: **Aug. 10, 1991** Sheet: **G-189**

Treptow Lake G-434

Oakes Twp. and Longlac G-307

G-189

ORD

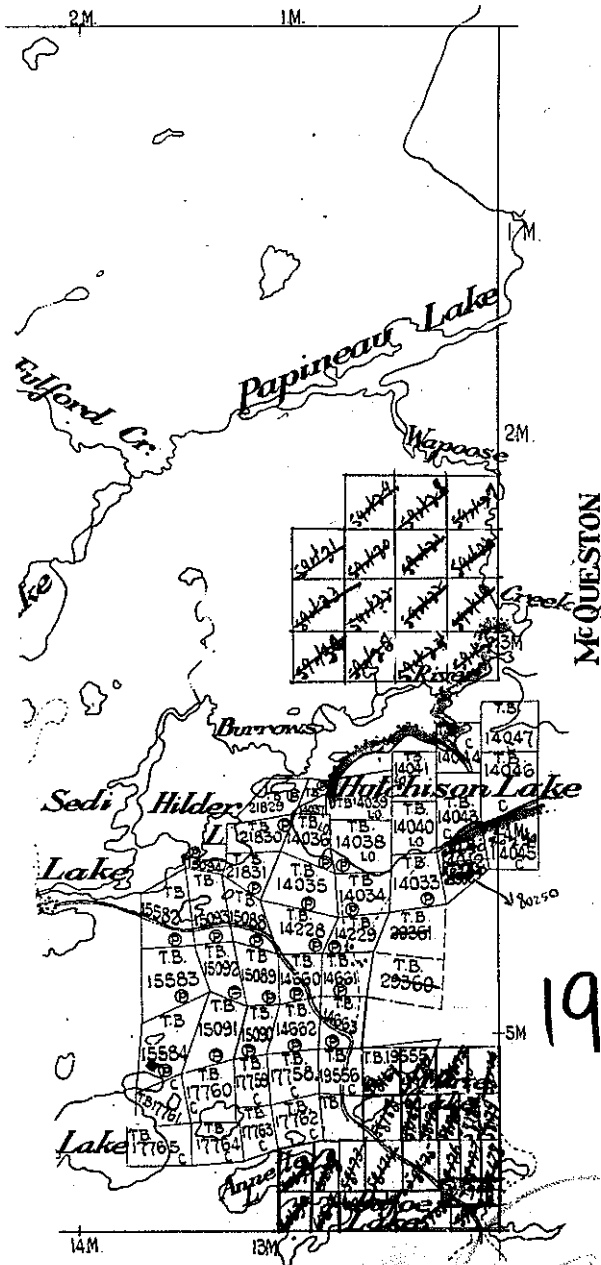
DIVISION

SEWER BAY

1/4 Inch

1811

North Ast.



1953

400' Reserved by Dept. of L. P. R. shown as:

M1721

1811

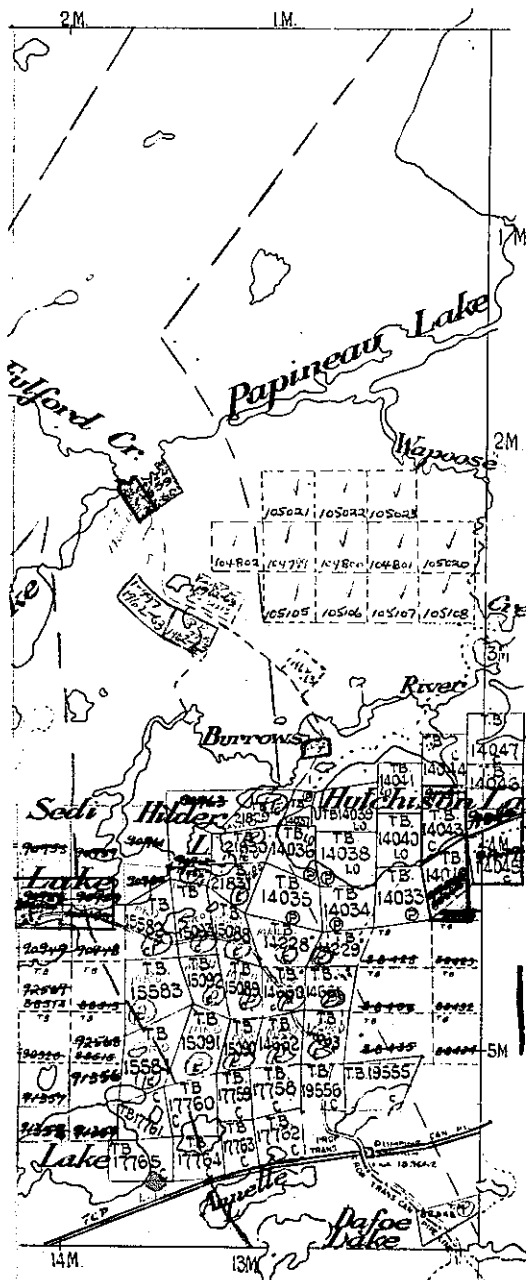
ENGINEERING W-13

RD

DIVISION  
ER BAY

1 Inch

North Ast.



McQUESTON

1958

M 1721

400' Accerred by Dept of L.A.R  
shown mus:

98









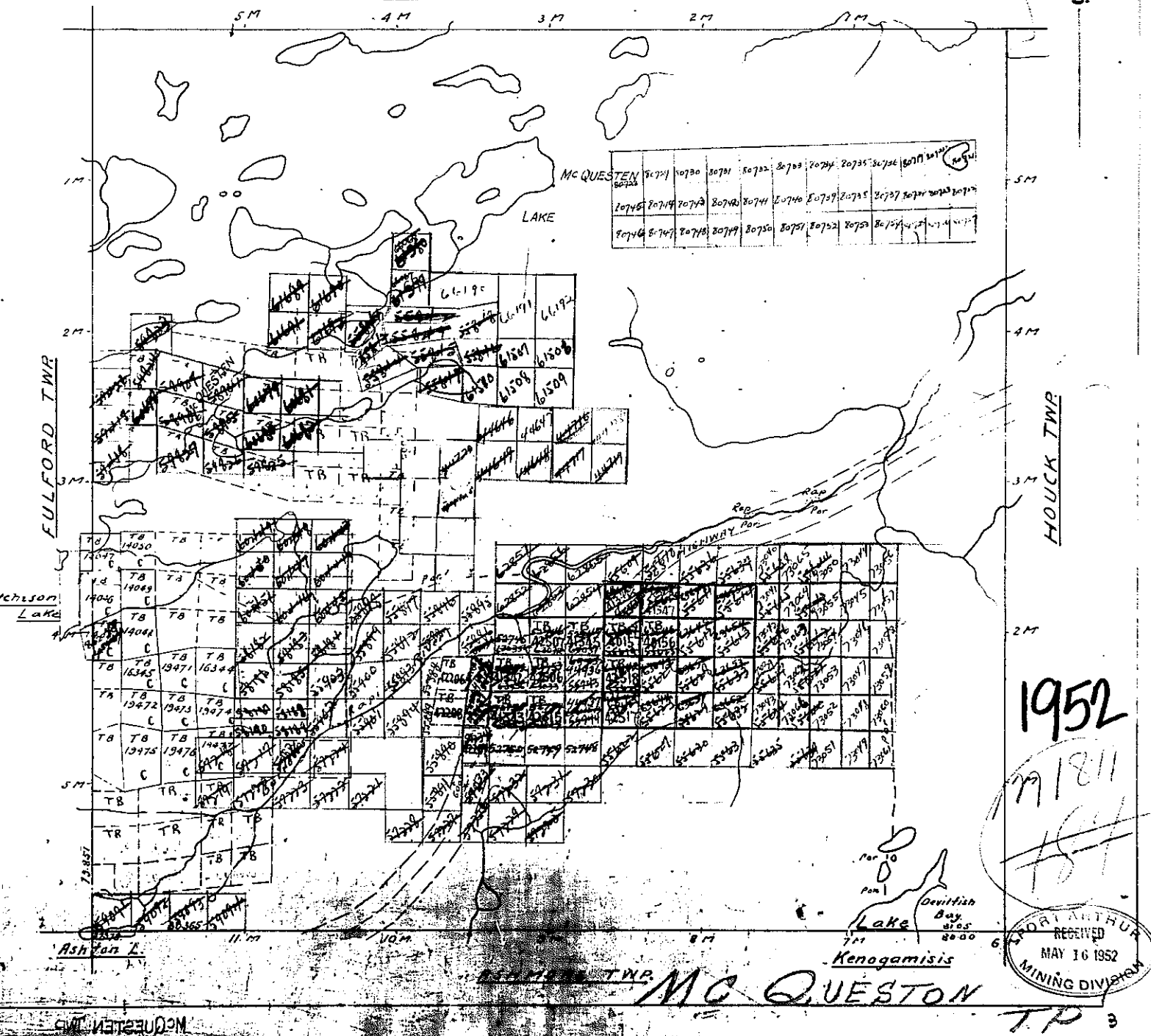
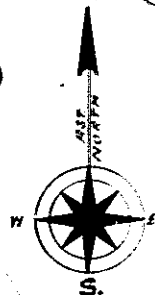


# — PLAN OF — M<sup>c</sup>QUESTEN TWP.

PORT ARTHUR MINING DIVISION

DISTRICT OF THUNDER BAY.

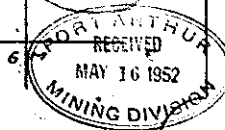
— Scale: 40 chains to an inch. —



66190	66191	66192	66193	66194	66195	66196	66197	66198	66199	66200
66201	66202	66203	66204	66205	66206	66207	66208	66209	66210	66211
66212	66213	66214	66215	66216	66217	66218	66219	66220	66221	66222
66223	66224	66225	66226	66227	66228	66229	66230	66231	66232	66233
66234	66235	66236	66237	66238	66239	66240	66241	66242	66243	66244
66245	66246	66247	66248	66249	66250	66251	66252	66253	66254	66255
66256	66257	66258	66259	66260	66261	66262	66263	66264	66265	66266
66267	66268	66269	66270	66271	66272	66273	66274	66275	66276	66277
66278	66279	66280	66281	66282	66283	66284	66285	66286	66287	66288
66289	66290	66291	66292	66293	66294	66295	66296	66297	66298	66299
66300	66301	66302	66303	66304	66305	66306	66307	66308	66309	66310

1952

17 18 11  
184



McQUESTEN TWP.



