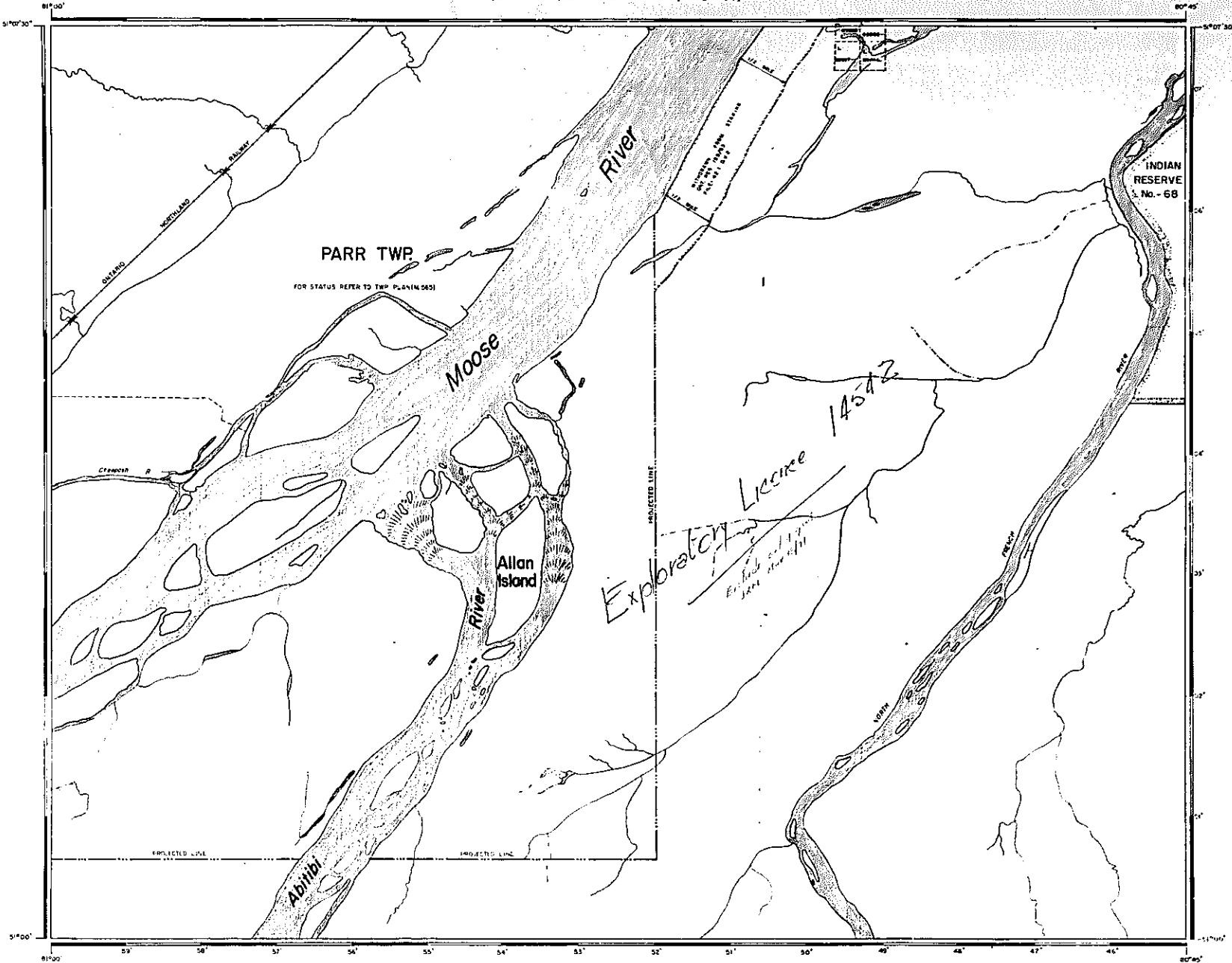


North of Allan Island Area (M.2931)



AREA OF
ALLAN ISLAND

DISTRICT OF
COCHRANE
PORCUPINE
LARGER LAKE
MINING DIVISION

SCALE: 1-INCH = 40 CHAINS

LEGEND

PATENTED LAND	☉
CROWN LAND SALE	☉
LEASES	☉
LOCATED LAND	☉
LICENSE OF OCCUPATION	☉
MINING RIGHTS ONLY	☉
SURFACE RIGHTS ONLY	☉
ROADS	—
IMPROVED ROADS	—
KING'S HIGHWAYS	—
RAILWAYS	—
POWER LINES	—
MARSH OR MUSKEG	—
MINES	☉
CANCELLED	☉

NOTES

400' SURFACE RIGHTS RESERVATION AROUND ALL LAKES AND RIVERS

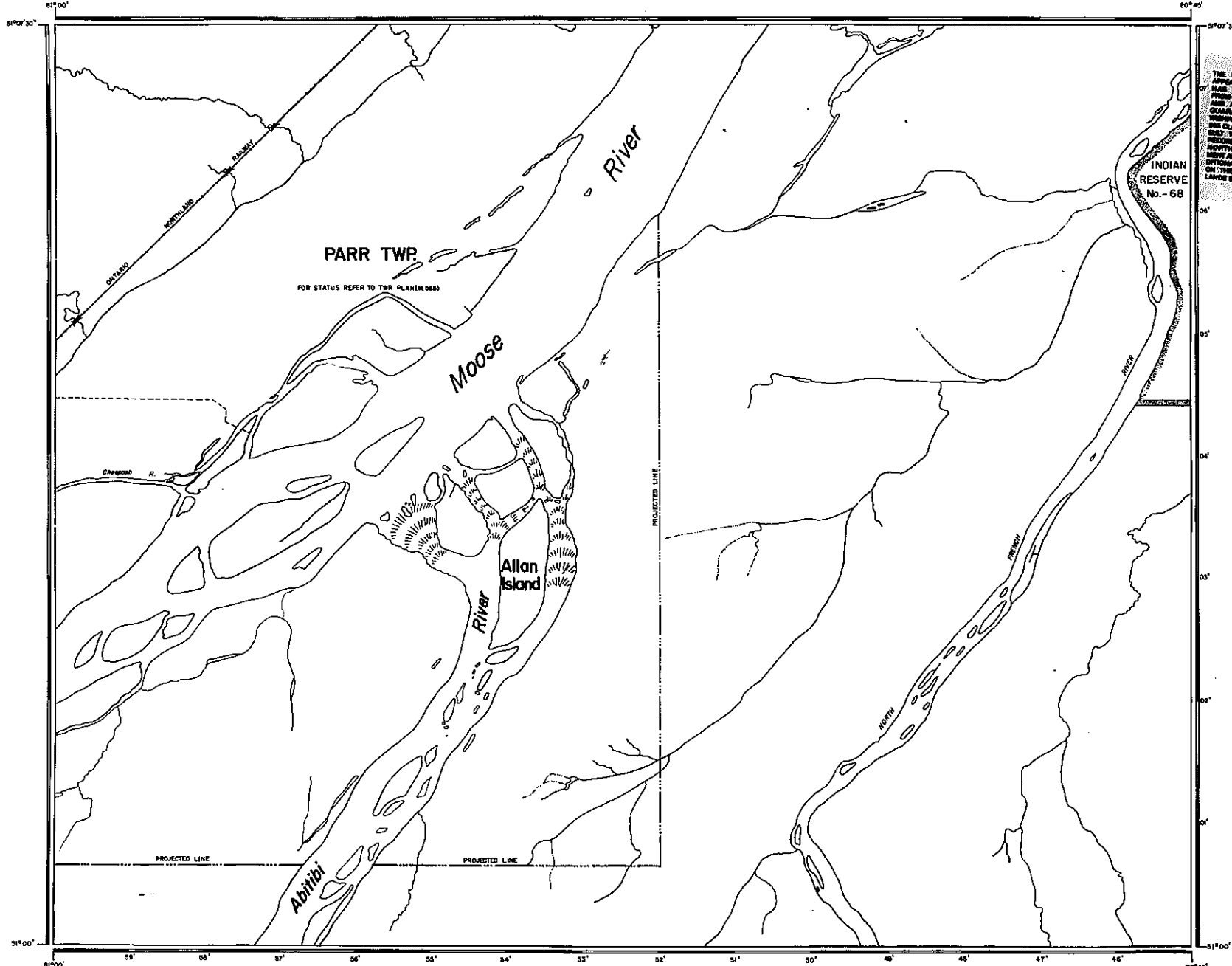
LAND UNDER WATER AND ISLANDS IN MOOSE RIVER FROM ITS JUNCTION WITH ABITIBI RIVER NORTHEASTERLY WITHDRAWN FROM STAKING, DMT REG. 199/93 FILE 421 DV 2

81 JAN 1994

PLAN NO. M.2932

DEPARTMENT OF MINES
— ONTARIO —

North of Allan Island Area - G-1527



REFERENCES

- AREAS WITHDRAWN FROM DISPOSITION
- M.R.O. - MINING RIGHTS ONLY
 - M.R.O. - SURFACE RIGHTS ONLY
 - M.R.S. - MINING AND SURFACE RIGHTS
- Description Order No. Date Disposition Fee

Removed From Service
92-OCT-02 P/B

LEGEND

- HIGHWAY AND ROUTE No.
- OTHER ROADS
- TRAILS
- SURVEYED LINES:
 - TOWNSHIPS, BASE LINES, ETC.
 - LOTS, MINING CLAIMS, PARCELS, ETC.
- UNSURVEYED LINES:
 - LOT LINES
 - PARCEL BOUNDARY
 - MINING CLAIMS ETC.
- RAILWAY AND RIGHT OF WAY
- UTILITY LINES
- NON-PERENNIAL STREAM
- FLOODING OR FLOODING RIGHTS
- SUBDIVISION OR COMPOSITE PLAN
- RESERVATIONS:
 - ORIGINAL SHORELINE
 - ALASKA OR MUSKEG
 - MINES
 - TRAVERSE MONUMENT

DISPOSITION OF CROWN LANDS

TYPE OF DOCUMENT	SYMBOL
PATENT, SURFACE & MINING RIGHTS	
" SURFACE RIGHTS ONLY	
" MINING RIGHTS ONLY	
LEASE, SURFACE & MINING RIGHTS	
" SURFACE RIGHTS ONLY	
" MINING RIGHTS ONLY	
LICENCE OF OCCUPATION	
ORDER-IN-COUNCIL	
RESERVATION	
CANCELLED	
SAND & GRAVEL	

NOTE: MINING RIGHTS IN PARCELS PATENTED PRIOR TO MAY 6, 1913, WERE IN ORIGINAL PATENTS BY THE PUBLIC LANDS ACT, R.S.O. 1918, CHAP. 206, SEC. 51, MINING I.



TOWNSHIP

AREA
ALLAN ISLAND
M.R.R. ADMINISTRATIVE DISTRICT
MOOSONEE
MINING DIVISION
PORCUPINE
LAND TITLES / REGISTRY DIVISION
COCHRANE

Ontario Ministry of Natural Resources Land Management Branch

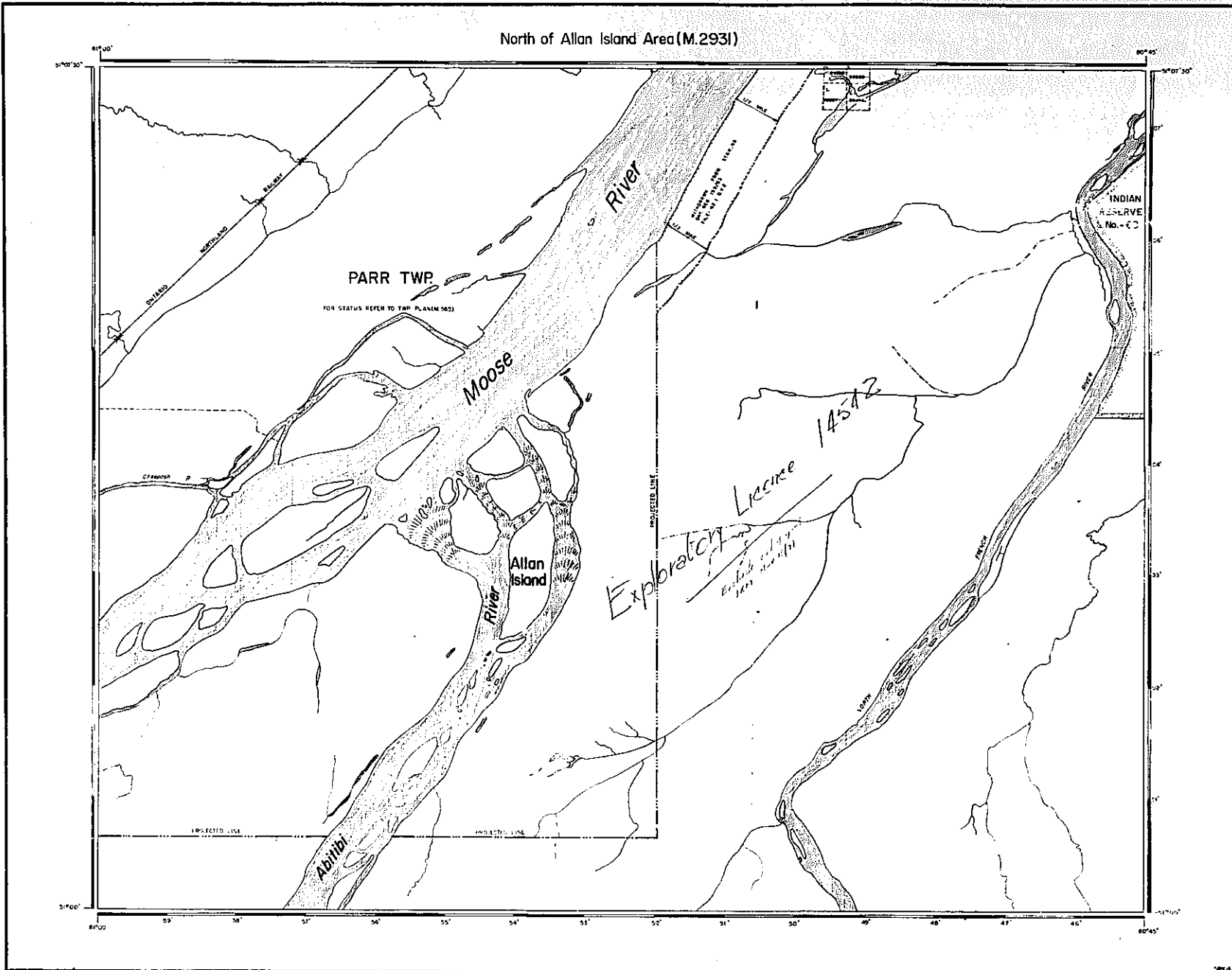
DATE: NOVEMBER, 1982

Number: **G-1442**

77-2932

North of Allan Island Area (M.2931)

TRIM LINE



AREA OF
ALLAN ISLAND

DISTRICT OF
COCHRANE
PORCUPINE
LARGER LAKE
MINING DIVISION

SCALE: 1-INCH = 40 CHAINS

LEGEND

PATENTED LAND	CS
CROWN LAND SALE	CS
LEASES	LO
LOCATED LAND	LO
LICENSE OF OCCUPATION	LO
MINING RIGHTS ONLY	MRO
SURFACE RIGHTS ONLY	SRO
ROADS	---
IMPROVED ROADS	---
KING'S HIGHWAYS	---
RAILWAYS	---
POWER LINES	---
MARSH OR MUSKEG	---
MINES	---
CANCELLED	C.

NOTES

400' SURFACE RIGHTS RESERVATION AROUND ALL LAKES AND RIVERS.

LAND UNDER WATER AND ISLANDS IN MOOSE RIVER FROM ITS JUNCTION WITH ABITIBI RIVER NORTHEASTERLY WITHDRAWN FROM STAKING, ONT. REG. 1000'S. FILE 4210V 2.

01 JAN 1994

PLAN NO. **M.2932**
DEPARTMENT OF MINES
— ONTARIO —

TRIM LINE