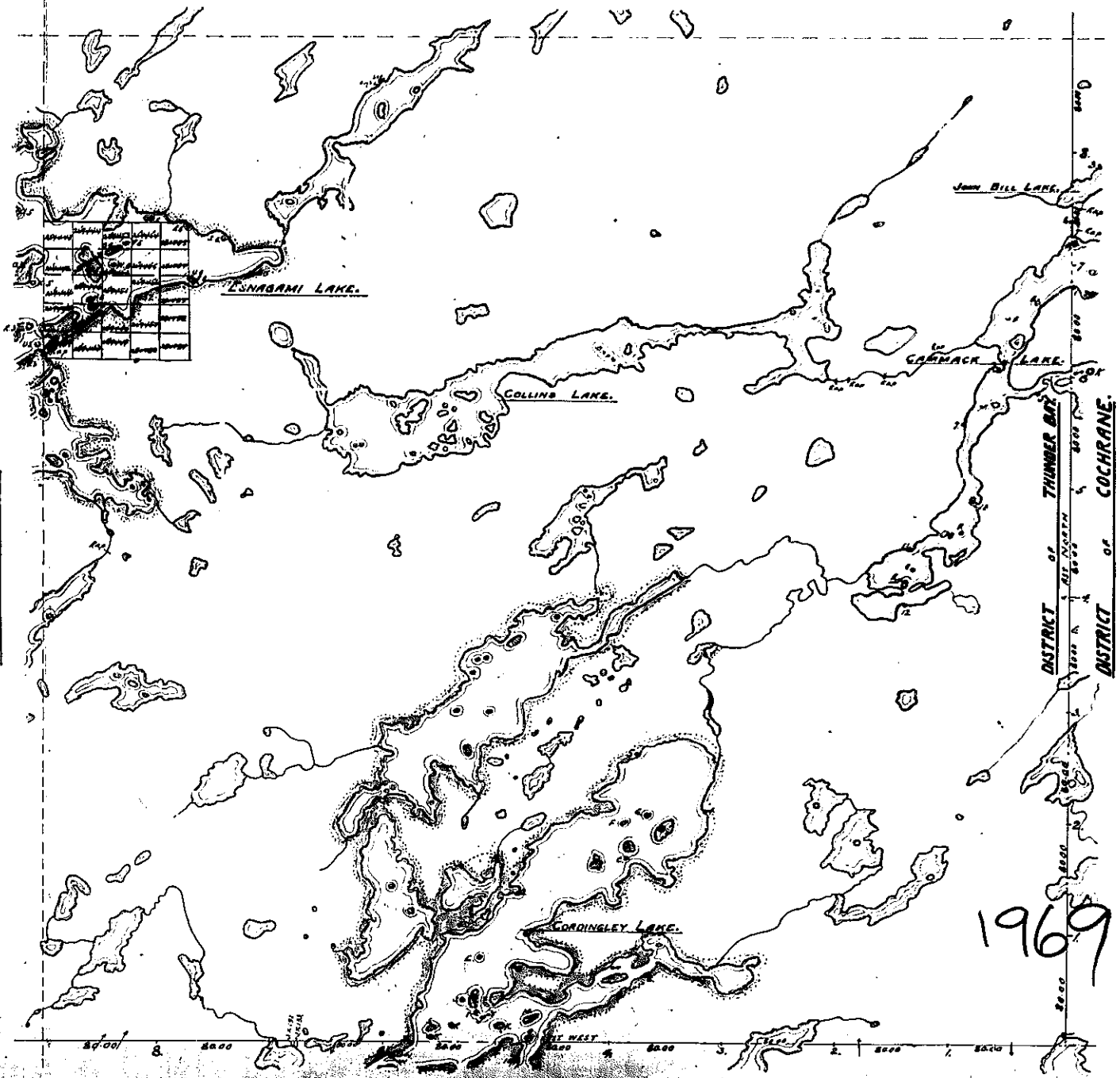
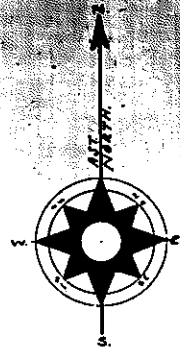


1630

TOWNSHIP
OF
ALPHA.
DISTRICT OF THUNDER BAY.

Scale, 40 chains to an inch.
THUNDER BAY MINING DIVISION



T.P. of ESNAGAMI

DISTRICT OF THUNDER BAY
DISTRICT OF COCHRANE

1969

Approved for publication by the Minister of Lands and Forests, Ontario, in 1969. The map is published by the Department of Lands and Forests, Ontario, in cooperation with the Department of Surveying, Ontario. The map is published in accordance with the provisions of the Survey Act, R.S.O. 1960, c. 321, s. 10(1). The map is published in accordance with the provisions of the Survey Act, R.S.O. 1960, c. 321, s. 10(1). The map is published in accordance with the provisions of the Survey Act, R.S.O. 1960, c. 321, s. 10(1).

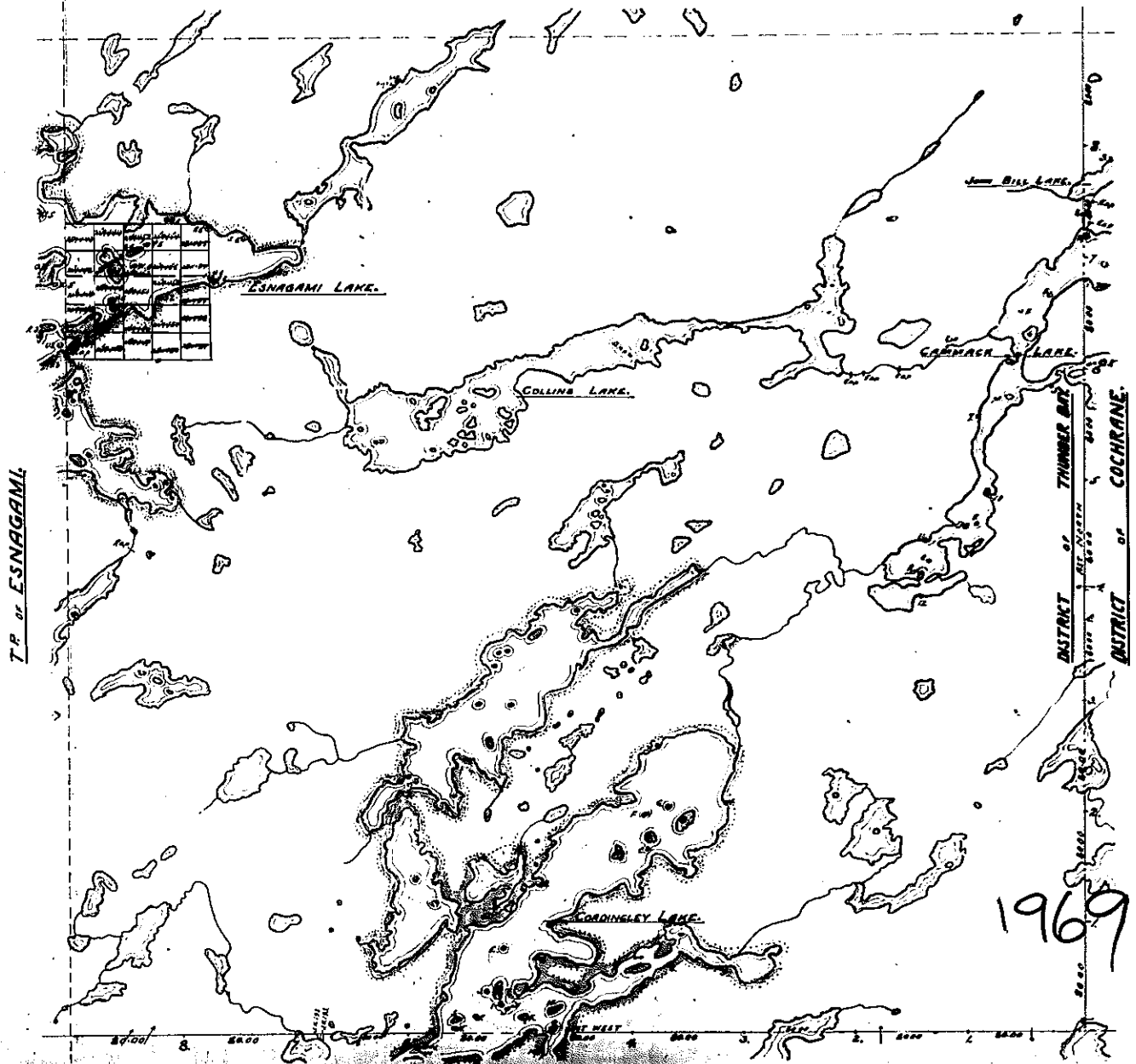
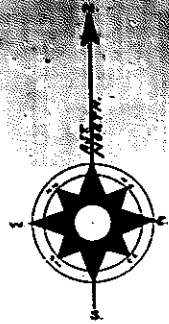
TOWNSHIP

GER.
M.1630
Dept. of Surveying,
Parliament Buildings,
Toronto, Ontario, Canada.
Compiled Dec. 1969

1630

TOWNSHIP
of
ALPHA.
DISTRICT of THUNDER BAY.

Scale, 40 chains to an inch.
THUNDER BAY MINING DIVISION



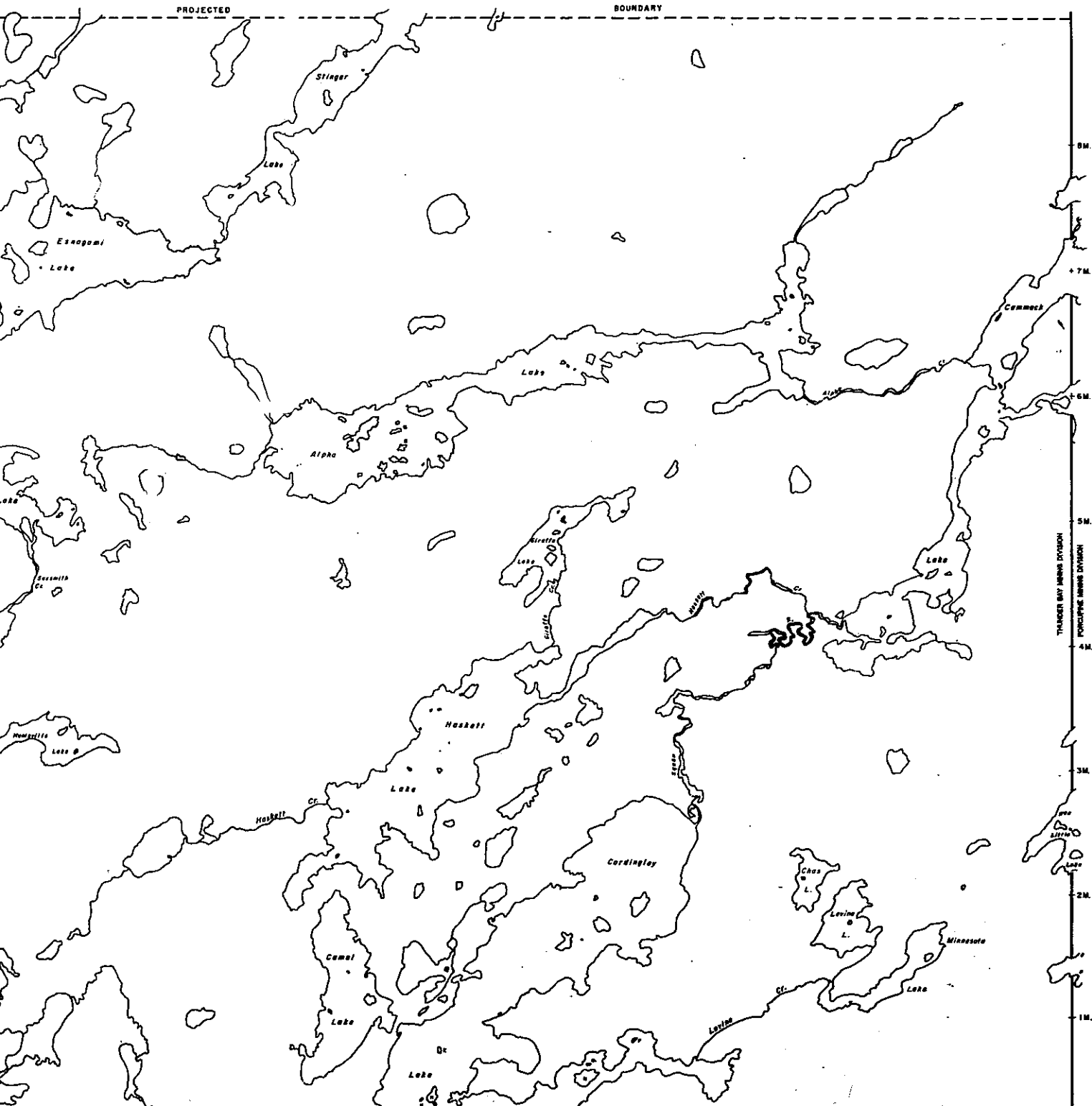
1969

[Small, illegible text, likely a survey notice or legal disclaimer]

[Small, illegible text]

GER
M1630
Dept. of Survey
Parliament Buildings
Toronto, Ontario, Canada
Compiled July 1969

ALPHA LAKE G-190

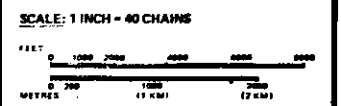


HIGHWAY AND ROUTE No	
OTHER ROADS	
TRAILS	
SURVEYED LINES:	
TOWNSHIPS, BASE LINES, ETC.	
LOTS, MINING CLAIMS, PARCELS, ETC.	
UNSURVEYED LINES:	
LOT LINES	
PARCEL BOUNDARY	
MINING CLAIMS ETC.	
RAILWAY AND RIGHT OF WAY	
UTILITY LINES	
NON-PERENNIAL STREAM	
FLOODING OR FLOODING RIGHTS	
SUBDIVISION OR COMPOSITE PLAN	
RESERVATIONS	
ORIGINAL SHORELINE	
MARSH OR MUSKEG	
MINES	
TRAVERSE MONUMENT	

DISPOSITION OF CROWN LANDS

TYPE OF DOCUMENT	SYMBOL
PATENT, SURFACE & MINING RIGHTS	
- SURFACE RIGHTS ONLY	
- MINING RIGHTS ONLY	
LEASE, SURFACE & MINING RIGHTS	
- SURFACE RIGHTS ONLY	
- MINING RIGHTS ONLY	
LICENCE OF OCCUPATION	
ORDER-IN-COUNCIL	
RESERVATION	
CANCELLED	
SAND & GRAVEL	
LAND USE PERMITS FOR COMMERCIAL, TOURISM/OUTPOST CAMPS	

NOTE: MINING RIGHTS IN PARCELS PATENTED PRIOR TO MAY 8, 1912, VESTED IN ORIGINAL PATENTEES BY THE PUBLIC LANDS ACT, R.S.O. 1910, CHAP. 300, SEC. 62, SUBSEC. 1.



WABABIMIGA LAKE G-442

THE INFORMATION THAT APPEARS ON THIS MAP HAS BEEN COMPILED FROM VARIOUS SOURCES AND ACCURACY IS NOT GUARANTEED. THOSE DESIRING TO STAKE MINING CLAIMS SHOULD CONSULT WITH THE MINING RECORDER, MINISTRY OF NORTHERN DEVELOPMENT AND MINES FOR ADDITIONAL INFORMATION ON THE STATUS OF THE LANDS SHOWN HEREON.

TOWNSHIP

ALPHA

M.E.S. ADMINISTRATIVE DISTRICT

GERALDTON

MINING DIVISION

THUNDER BAY