628

PLAN OF

AMERY T'WP.

M-628

PORCUPINE MINING DIVISION

DISTRICT OF COCHRANE.

Exclude Kaolin
Fire Clay
Ball Clay
Silica Sand
Lease Lease 4/1/59

SCALE 40 CHAINS TO AN INCH.

Whole
TOWNSHIP WITHDRAWN
FROM STAKING
MAR. 30/73
Lignite Only July 30/73

Approximate Line of Northern Boundary of Township.

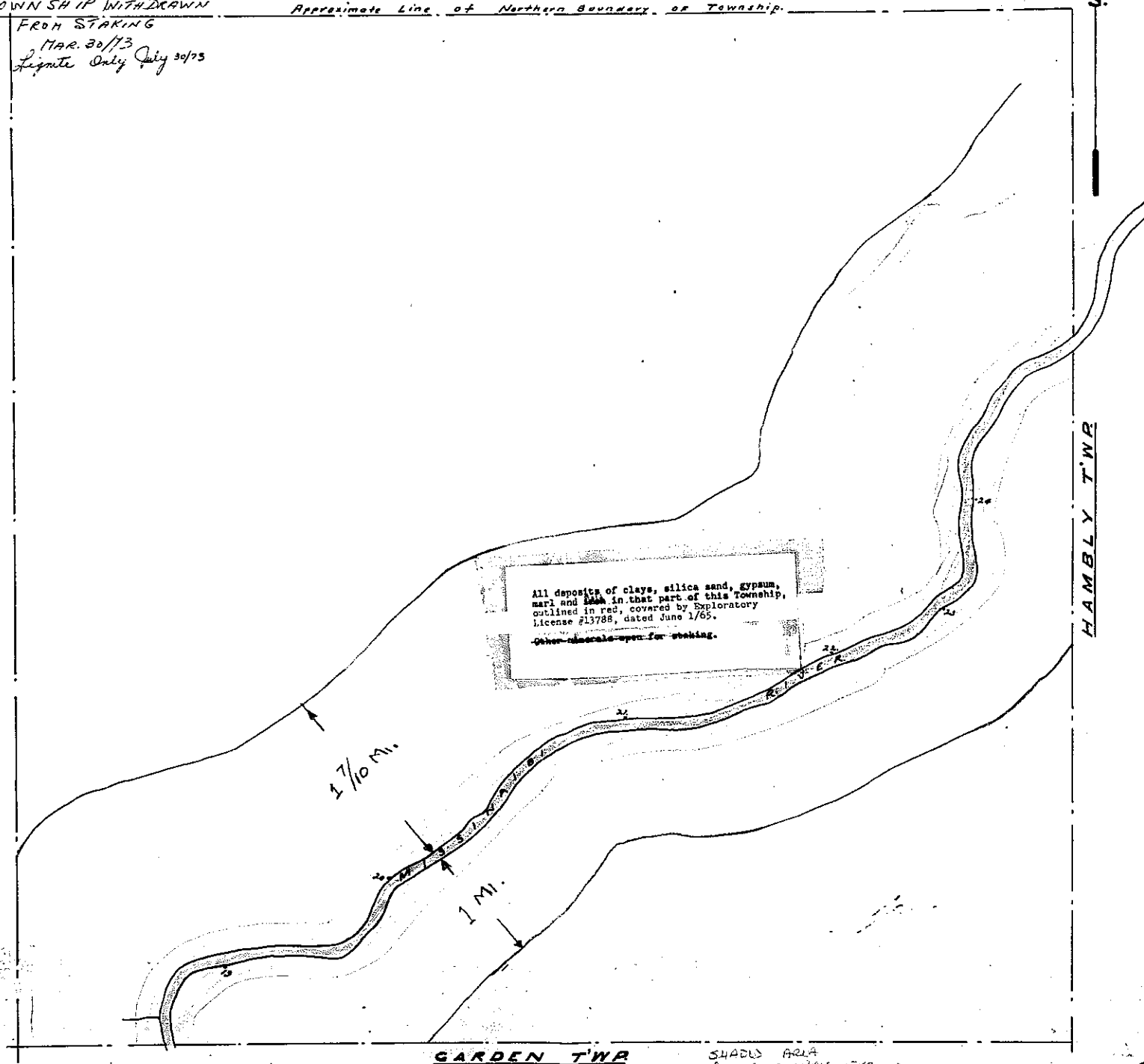

SHADED AREA
PLACER MINERALS EXCLUDED

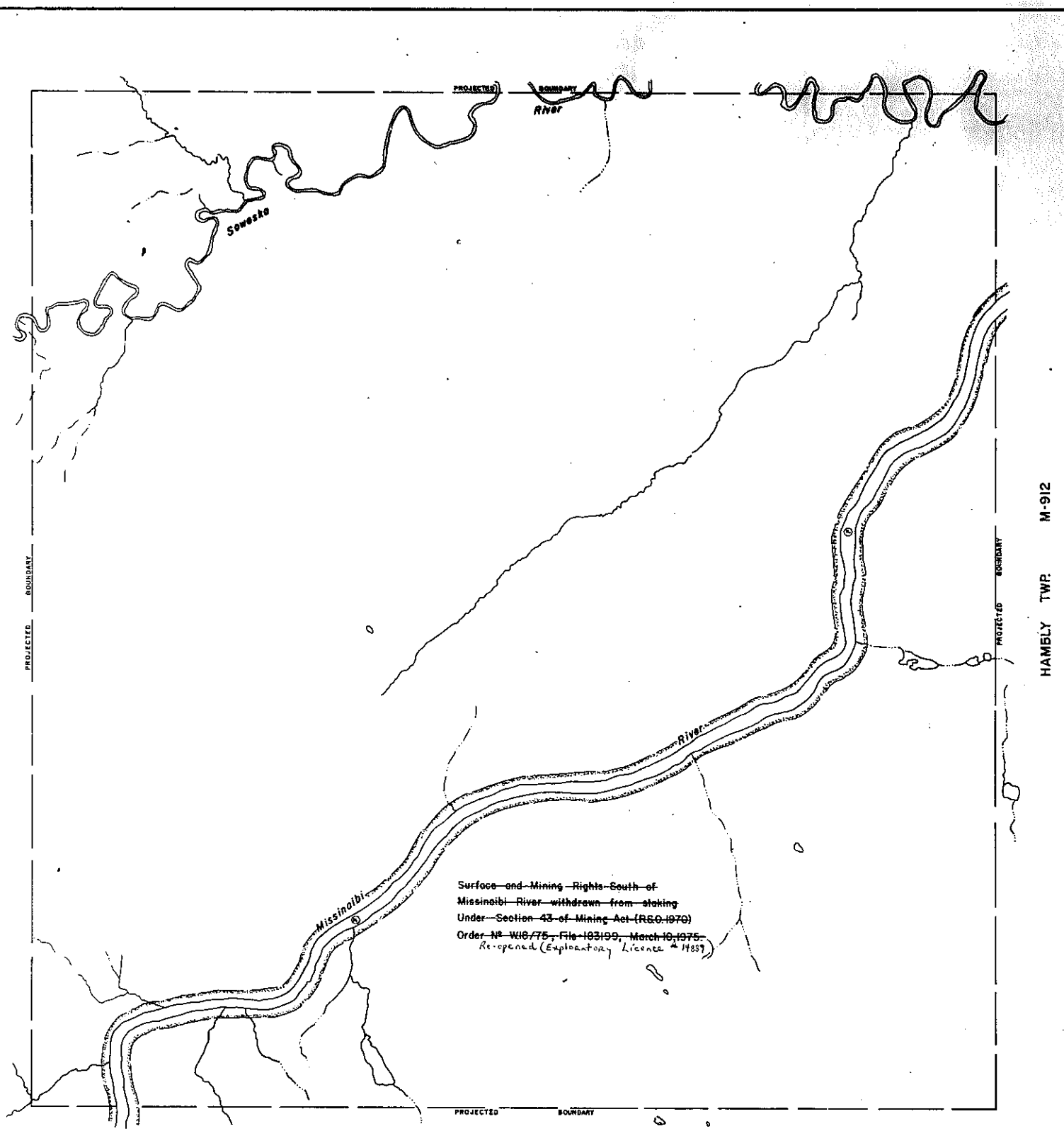

LEGEND

HIGHWAY AND ROUTE No.
OTHER ROADS
TRAILS
SURVEYED LINES:
TOWNSHIP, BASE LINES, ETC.
LOTS, CONCESSIONS, PARCELS, ETC.
UNSURVEYED LINES:
LOT LINES
PARCEL BOUNDARY
TOWNSHIP, ETC.
RAILWAY AND RIGHT OF WAY
UTILITY LINES
NON-PERENNIAL STREAMS
FLOODING OR FLOODING RIGHTS
SUBDIVISION OR COMPOSITE PLAN
RESERVATIONS
ORIGINAL SHORELINE
MARSH OR MUSKEG
MINES
TRAVERSE MONUMENT

DISPOSITION OF CROWN LANDS

TYPE OF DOCUMENT	SYMBOL
PATENT, SURFACE & MINING RIGHTS	●
" , SURFACE RIGHTS ONLY	●
" , MINING RIGHTS ONLY	●
LEASE, SURFACE & MINING RIGHTS	■
" , SURFACE RIGHTS ONLY	■
" , MINING RIGHTS ONLY	■
LICENCE OF OCCUPATION	▼
ORDER-IN-COUNCIL	OC
RESERVATION	
CANCELLED	
SAND & GRAVEL	

NOTE: MINING RIGHTS IN PARCELS PATENTED PRIOR TO MAY 6, 1913, VESTED IN ORIGINAL PATENTEE, BY THE PUBLIC LANDS ACT, R.S.O. 1970, CHAP. 380, SEC. 46, SUBSEC. 1.

NOTES

400' surface rights reservation along the shores of all lakes and rivers.

Areas withdrawn from staking under Section 43 of the Mining Act, R.S.O. 1970

Order Nº	File	Date	Disposition
6 W82/75	103199	21/10/75	Surface & Mining Rights

RECEIVED 01 JAN 1984

01 JAN 1984

SCALE: 1 INCH = 40 CHAINS

FEET 0 1000 2000 4000 6000 8000

METRES 0 200 400 1 KM 2 KM

ACRES 40 | HECTARES 16

TOWNSHIP OF

AMERY

DISTRICT
COCHRANE

MINING DIVISION
PORCUPINE

Received May 8/80

Ontario Ministry of Natural Resources — Surveys and Mapping Branch

14

S8

AMERY TWP

M.628

ONTARIO
MINISTRY OF NATURAL RESOURCES
SURVEYS AND MAPPING BRANCH

PLAN OF
AMERY T'WP.

PORCUPINE MINING DIVISION

DISTRICT OF COCHRANE.

SCALE 40 CHAINS TO AN INCH

(43a) Mar 10/76 SR & M.R. White Twp.
(43) Mar 10/75 SR & MR Amery Twp.
(43) S.R. & M.R. withdrawn out of re
(Minerals &)
North of Mississippi River Lots Opened
for staking Apr 1/77.

NOTE
400' Surface Rights Reservation around all Lakes and Rivers.

RECEIVED
MAR 15 1977

N.
W. E.
S.

Approximate line of Northern Boundary of Township

~~EXPLORATORY LICENSE OF OCCUPATION~~
~~No 14502 (GAS & OIL ONLY)~~
Cancelled Jan 21/76

(43b) Surface & mining rights
north of Mississippi River
open for staking April 1/77
except for reserve along river

~~EXPLORATORY LICENSE OF OCCUPATION~~
~~No 14508 (GAS & OIL ONLY)~~
Cancelled Jan 21/76

Exploratory licence of Occupation
~~No. 13788~~

MISSINAIBI RIVER

43.

HAMBLY T'WP

GARRAN T'WP

Cancelled Dec. 12/73

10 8 6 4 2 1 2 4 6 8

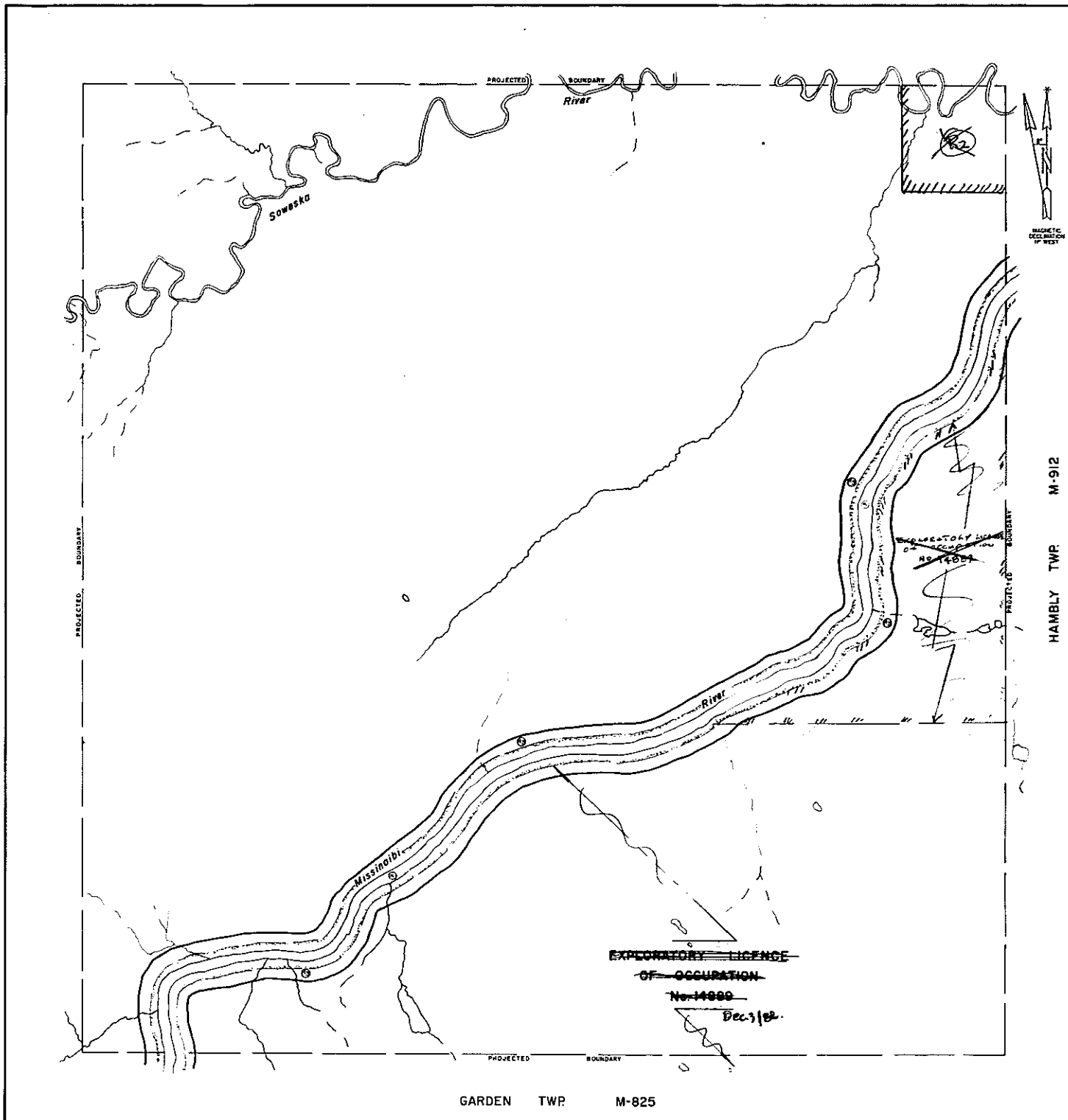

LEGEND

HIGHWAY AND ROUTE No.
OTHER ROADS
TRAILS
SURVEYED LINES
TOWNSHIPS BASE LINES ETC
LOTS, MINING CLAIMS PARCELS ETC
UNSURVEYED LINES
LOT LINES
PARCEL BOUNDARY
MINING CLAIMS ETC
RAILWAY AND RIGHT OF WAY
UTILITY LINES
NON PERENNIAL STREAM
FLOODING OR FLOODING RIGHTS
SUBDIVISION OR COMPOSITE PLAN
RESERVATIONS
ORIGINAL SHORELINE
MARSH OR MUSKEG
MINES
TRAVERSE MONUMENT

DISPOSITION OF CROWN LANDS

TYPE OF DOCUMENT	SYMBOL
PATENT, SURFACE & MINING RIGHTS	
" , SURFACE RIGHTS ONLY	
" , MINING RIGHTS ONLY	
LEASE SURFACE & MINING RIGHTS	
" , SURFACE RIGHTS ONLY	
" , MINING RIGHTS ONLY	
LICENCE OF OCCUPATION	
ORDER IN COUNCIL	
RESERVATION	
CANCELLED	
SAND & GRAVEL	

NOTE MINING RIGHTS IN PARCELS PATENTED PRIOR TO MAY 6 1913 VESTED IN ORIGINAL PATENTEE BY THE PUBLIC LANDS ACT R.S.O. 1970 CHAP 380 SEC 43 SUBSEC 1

NOTES

400' surface rights reservation along the shores of all lakes and rivers.

Areas withdrawn from staking under Section 43 of the Mining Act, RSO 1970

Order No.	File	Date	Disposition
W102/84			Re-opened! N.R. 0.4/85

PROPOSED MISSINAIBI PARK BOUNDARY EXPANSION NOTICE RECEIVED JULY 4, 1978

MAP REPLACED AUGUST 13, 1980 BY M-628

SCALE: 1 INCH = 40 CHAINS

FEET 0 1000 2000 3000 4000 5000

METRES 0 500 1000 1500 2000

ACRES 40 HECTARES 16

TOWNSHIP OF

AMERY

DISTRICT

COCHRANE

MINING DIVISION

PORCUPINE

Received Jan. 8/82.

THE INFORMATION THAT APPEARS ON THIS MAP HAS BEEN COMPILED FROM VARIOUS SOURCES AND ACCURACY IS NOT GUARANTEED. THOSE WISHING TO STAKE MINING CLAIMS SHOULD CONSULT WITH THE MINING RECORDER, MINISTRY OF NORTHERN DEVELOPMENT AND MINES, FOR ADDITIONAL INFORMATION ON THE STATUS OF THE LANDS SHOWN HEREON.

Ministry of Natural Resources — Surveys and Mapping Branch — Ontario

Date — Plan No. M-628

National Topographic Series

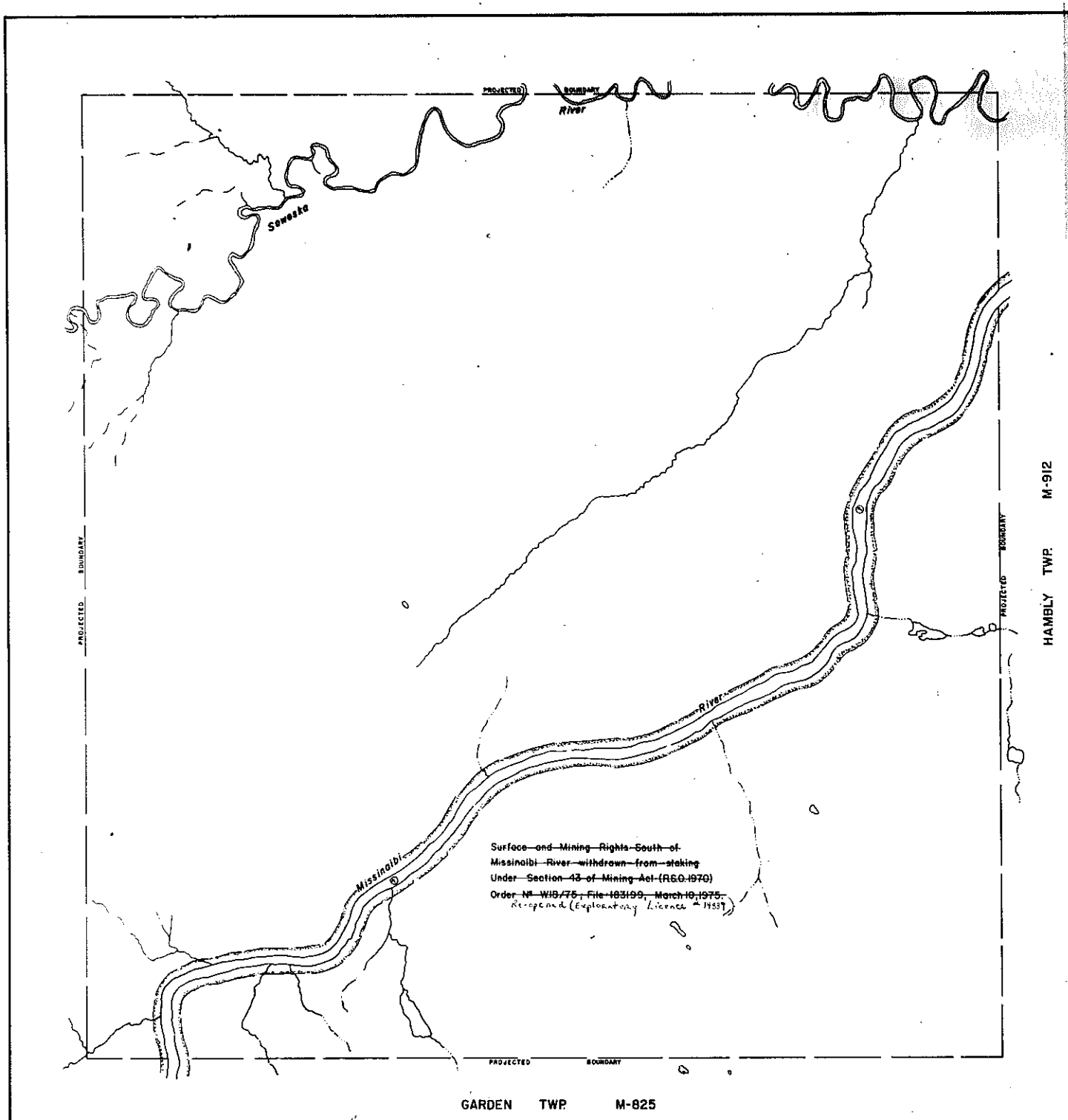

LEGEND

HIGHWAY AND ROUTE No.
OTHER ROADS
TRAILS
SURVEYED LINES:
TOWNSHIP, BASE LINES, ETC.
LOTS, MINING CLAIMS, PARCELS, ETC.
UNSURVEYED LINES:
LOT LINES
PARCEL BOUNDARY
MINING CLAIMS, ETC.
RAILWAY AND RIGHT OF WAY
UTILITY LINES
NON-PERENNIAL STREAM
FLOODING OR FLOODING RIGHTS
SUBDIVISION OR CONDOMINIUM PLAN
RESERVATIONS
ORIGINAL SHORELINE
MARSH OR MUSKEG
MINES
TRAVERSE MONUMENT

DISPOSITION OF CROWN LANDS

TYPE OF DOCUMENT	SYMBOL
PATENT, SURFACE & MINING RIGHTS	●
" , SURFACE RIGHTS ONLY	◐
" , MINING RIGHTS ONLY	○
LEASE, SURFACE & MINING RIGHTS	■
" , SURFACE RIGHTS ONLY	▤
" , MINING RIGHTS ONLY	▣
LICENCE OF OCCUPATION	▼
ORDER-IN-COUNCIL	OC
RESERVATION	⊖
CANCELLED	⊗
SAND & GRAVEL	⊖

NOTE: MINING RIGHTS IN PARCELS PATENTED PRIOR TO MAY 6, 1913, VESTED IN ORIGINAL PATENTEE BY THE PUBLIC LANDS ACT, R.S.O. 1970, CHAP. 380, SEC. 50, PARCEL 1.

NOTES

400' surface rights reservation along the shores of all lakes and rivers.

Areas withdrawn from staking under Section 43 of the Mining Act, R.S.O. 1970

Order No.	File	Date	Disposition
W32/75	183199	21/10/75	Surface & Mining Rights

01 JAN 1984

01 JAN 1984

SCALE: 1 INCH = 40 CHAINS

FEET 0 1000 2000 4000 6000 8000

METRES 0 200 1000 (1 KM) 2000 (2 KM)

ACRES 40 HECTARES 16

TOWNSHIP OF

AMERY

DISTRICT
COCHRANE

MINING DIVISION
PORCUPINE

Received May 8/80

Ontario Ministry of Natural Resources — Surveys and Mapping Branch

Date: Feb/80 | Plan No. M-628

National Topographic Series

M-628

AMERY TWP.

M-628

14

628

PLAN OF

AMERY TWP.

M-628

PORCUPINE MINING DIVISION

DISTRICT OF COCHRANE.

Exclude Kaolin
Fire Clay
Ball Clay
Silica Sand
Restriction 4/4/59

SCALE 40 CHAINS TO AN INCH.

Whole
TOWNSHIP WITHDRAWN
FROM STAKING
MAR. 30/73
Lignite Only July 30/73

Approximate Line of Northern Boundary of Township.

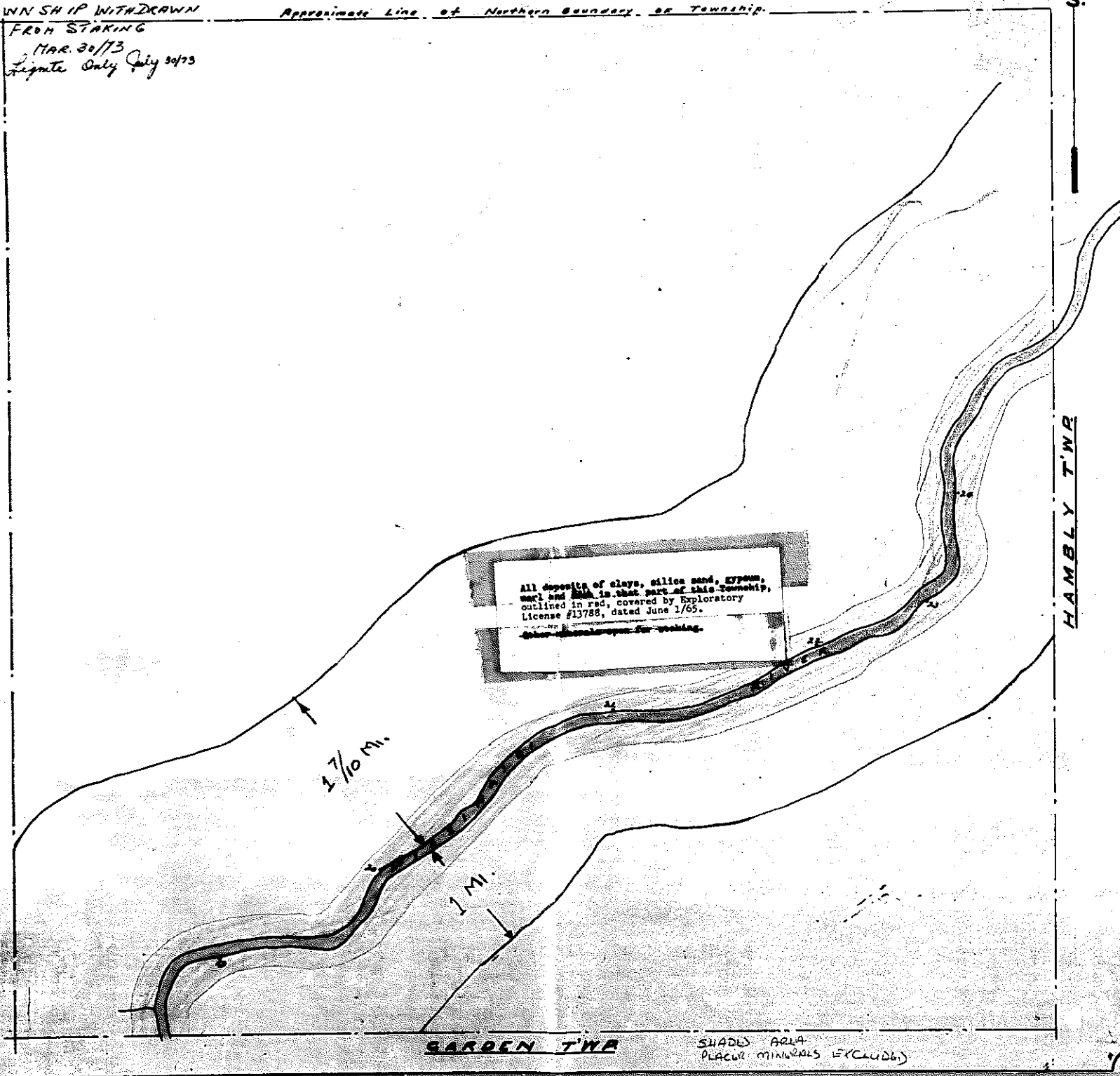

628

PLAN OF

AMERY TWP.

M-628

PORCUPINE MINING DIVISION

DISTRICT OF COCHRANE.

SCALE 40 CHAINS TO AN INCH.

Exclude Kaolin
Fire Clay
Fuller Clay
Silica Sand Resolution 4/6/59

Whole
TOWNSHIP WITHDRAWN
FROM STAKING
MAR. 30/73
Lignite Only July 30/73

Approximate Line of Northern Boundary of Township

N.
S.
E.
W.

All deposits of slate, silica sand, gypsum, marl and shale in that part of this township, outlined in red, covered by Exploratory License #13788, dated June 1/65.

~~Other deposits for staking.~~

1 7/10 MI.

1 MI.

HAMALY TWP.

SHARON TWP.

SHADED AREA
PLACER MINERALS EXCLUDED

628

PLAN OF

AMERY TWP.

M-628

PORCUPINE MINING DIVISION

DISTRICT OF COCHRANE.

SCALE 40 CHAINS TO AN INCH.

Excl. of Kaolin, Fire Clay, Brick Clay, Silica Sand (Crystalline) 4/6/59

Whole TOWNSHIP WITHDRAWN FROM STAKING MAR. 30/73 Legislation Only July 24/73

Approximate Line of Northern Boundary of Township

N. S. E. W.

All deposits of clays, silica sand, [illegible], and [illegible] in that part of this township, outlined in red, covered by Exploratory License #13788, dated June 1/65.

[illegible] staking.

HAMBLY TWP.

1 7/10 MI.

1 MI.

GARRON TWP.

SHADED AREA PLACER MINERALS EXCLUDED

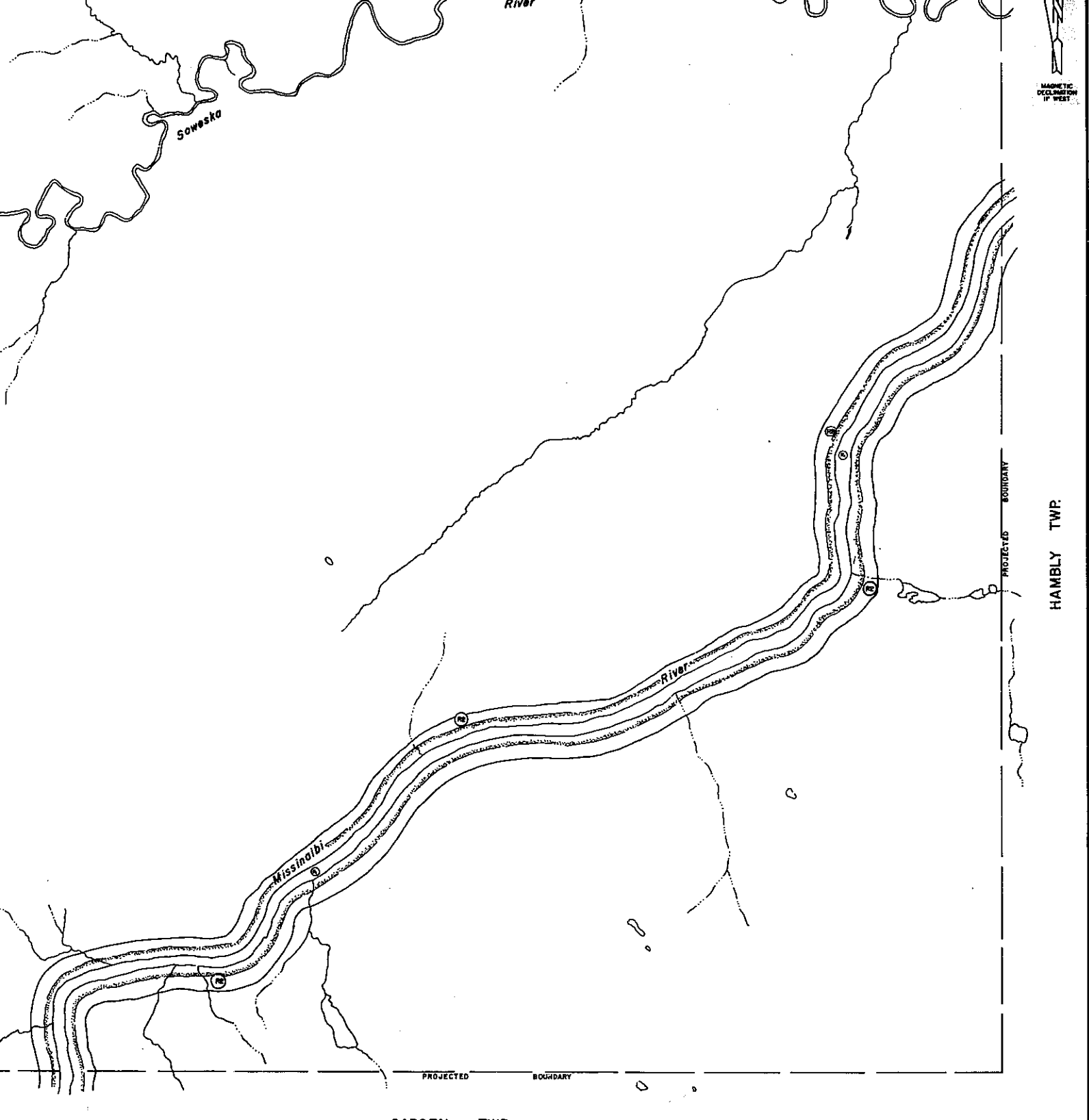

UNSURVEYED LINES:
- LOT LINES
- PARCEL BOUNDARY
- MINING CLAIMS ETC.
- RAILWAY AND RIGHT OF WAY
- UTILITY LINES
- NON-PERENNIAL STREAM
- FLOODING OR FLOODING RIGHTS
- SUBDIVISION OR COMPOSITE PLAN
- RESERVATIONS
- ORIGINAL SHORELINE
- MARSH OR MUSKEG
- MINES
- TRAVERSE MONUMENT

DISPOSITION OF CROWN LANDS

TYPE OF DOCUMENT	SYMBOL
PATENT, SURFACE & MINING RIGHTS	●
" , SURFACE RIGHTS ONLY	◓
" , MINING RIGHTS ONLY	◒
LEASE, SURFACE & MINING RIGHTS	■
" , SURFACE RIGHTS ONLY	⬒
" , MINING RIGHTS ONLY	⬓
LICENCE OF OCCUPATION	▼
ORDER-IN-COUNCIL	OC
RESERVATION	◐
CANCELLED	●
SAND & GRAVEL	◐

NOTE: MINING RIGHTS IN PARCELS PATENTED PRIOR TO MAY 6, 1912, VESTED IN ORIGINAL PATENTEE BY THE PUBLIC LANDS ACT, R.S.O. 1970, CHAP. 380, SEC. 63, SUBSEC 1.

NOTES

400' surface rights reservation along the shores of all lakes and rivers.

Areas withdrawn from staking under Section 43 of the Mining Act, R.S.O. 1970

Order Nº	File	Date	Disposition
1 W62/76	103139	21/10/76	Surface & Mining Rights

2 PROPOSED MISSINAIBI PARK BOUNDARY EXPANSION NOTICE RECEIVED JULY 4,1986

MISSINAIBI PROVINCIAL PARK

SCALE: 1 INCH = 40 CHAINS

FEET 0 1000 2000 4000 6000 8000

METRES 0 500 1000 (1 KM) 2000 (2 KM)

ACRES 40 HECTARES 16

TOWNSHIP

AMERY

M.N.R. ADMINISTRATIVE DISTRICT

HEARST

MINING DIVISION

PORCUPINE

LAND TITLES / REGISTRY DIVISION

COCHRANE

Ontario Ministry of Natural Resources | Ministry of Northern Development and Mines