

TOWNSHIP OF AMIK.

DISTRICT OF ALGOMA.

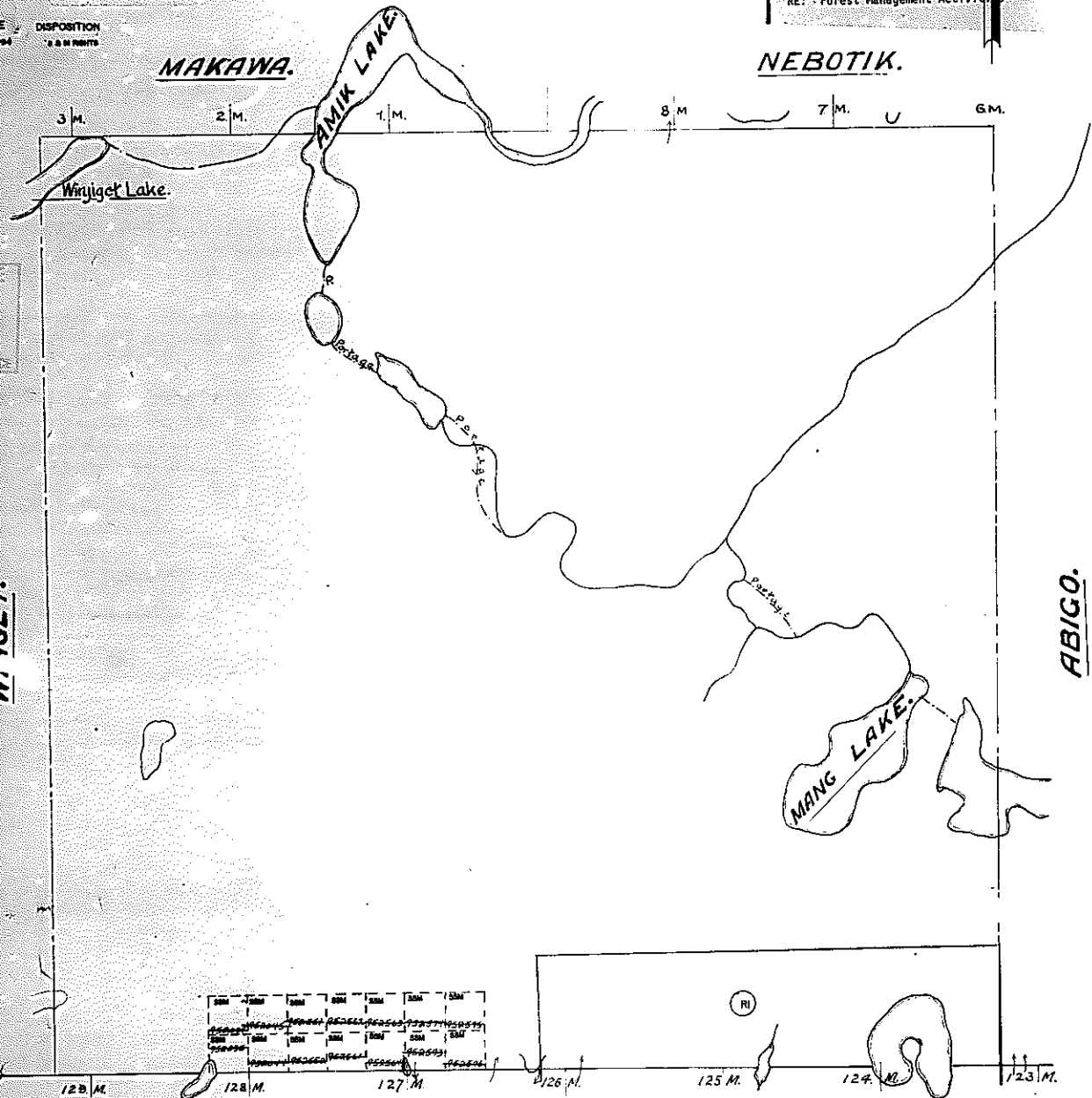
SAULT STE. MARIE MINING DIVISION
Scale: 40 Chains to 1 Inch.

TOWNSHIP SUBJECT
TO
FORESTRY OPERATIONS

NOTICE OF FORESTRY ACTIVITY
THIS TOWNSHIP / AREA FALLS WITHIN THE
Sault Ste. Marie Mining Division (Mining District)
AND MAY BE SUBJECT TO FORESTRY OPERATIONS.
THE MNR UNIT FORESTER FOR THIS AREA CAN BE
CONTACTED AT:
P.O. Box 1160
Highway 101
Mawa, Ontario, P0S 1K0
(705) 856-2396
RE: Forest Management Activities

THE INFORMATION THAT
APPEARS ON THIS MAP
HAS BEEN COMPILED
FROM VARIOUS SOURCES,
AND ACCURACY IS NOT
GUARANTEED. THOSE
WISHING TO STAKE MIN-
ING CLAIMS SHOULD CON-
SULT WITH THE MINING
RECORDS, MINISTRY OF
NORTHERN DEVELOP-
MENT AND MINES, FOR AD-
DITIONAL INFORMATION
ON THE STATUS OF THE
LANDS SHOWN HEREON.

ORDER NO. FILE DATE DISPOSITION
9-7884 11000 12/01/84 1/2 & 3/4 PARTS



DATE OF ISSUE
APR 12 1983
SAULT STE. MARIE
MINING DIVISION OFFICE

Parcels marked P are Patented.
Parcels marked L are Leased.
Parcels marked O are Under License of Occupation

LEESON.

NOTE

400' Surface Rights Reservation
around all lakes & rivers.

South boundary by A. Niven O.S. 1839 & 1900.
Lakes and Rivers from Published Map #25 b/1937.
North boundary by Fitzgerald O.S. 1921.

SAULT STE. MARIE
RECEIVED
OCT 27 1983
A.M. P.M.
7:00 9:15 11:15 1:20 4:00

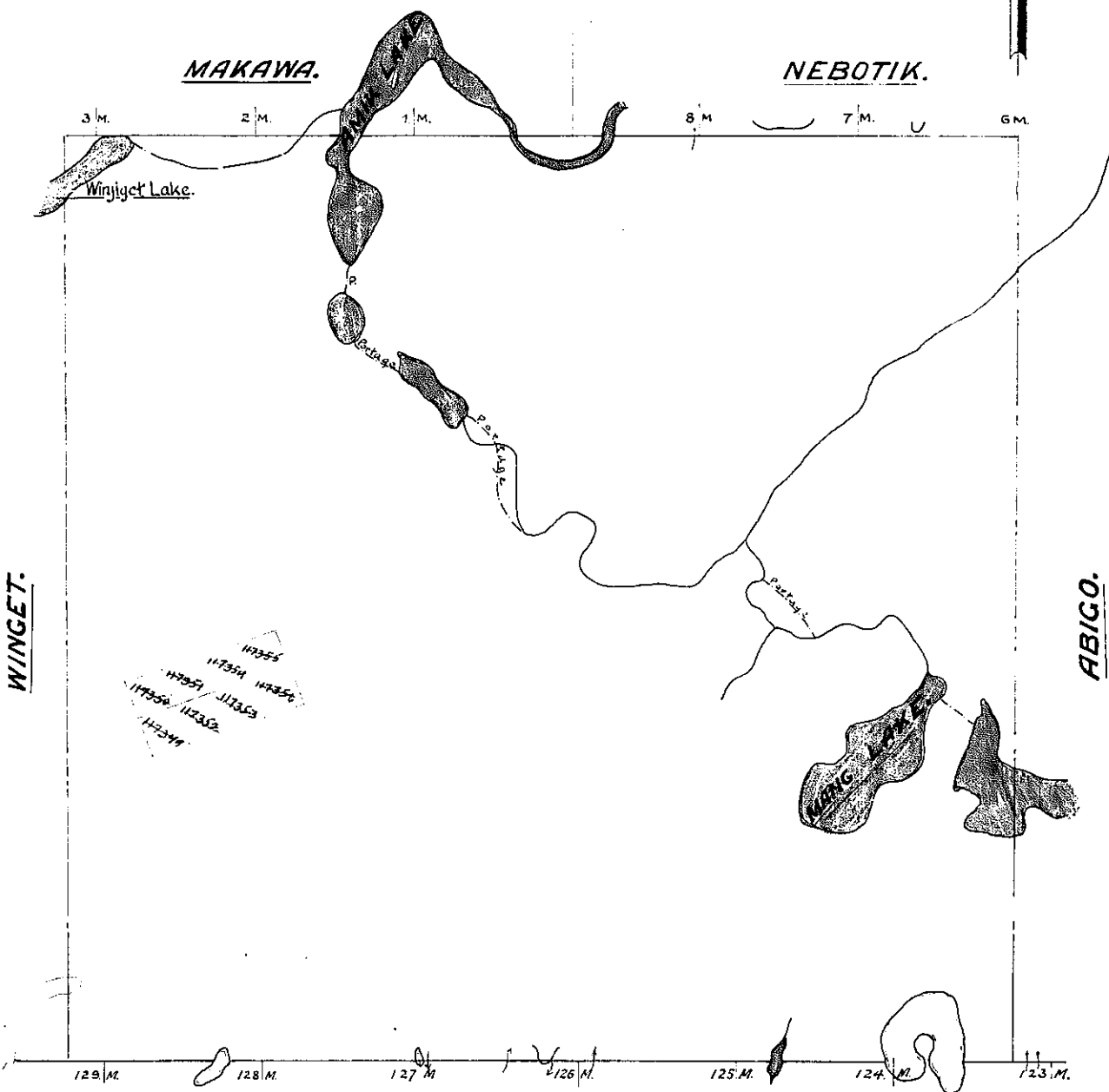
TOWNSHIP OF AMIK.

DISTRICT of ALGOMA.

M. 1136

SUBURRY MINING DIVISION

Scale: 40 Chains to 1 Inch.



Parcels marked P are Patented.
Parcels marked L are Leased.
Parcels marked L.O. are Under License of Occupation

LEESON.

South boundary by A. Niven O.L.S. 1898 & 1900.
Lakes and Rivers from Published Map #25.6/1937
North boundary by Fitzgerald O.L.S. 1921.

NOTE

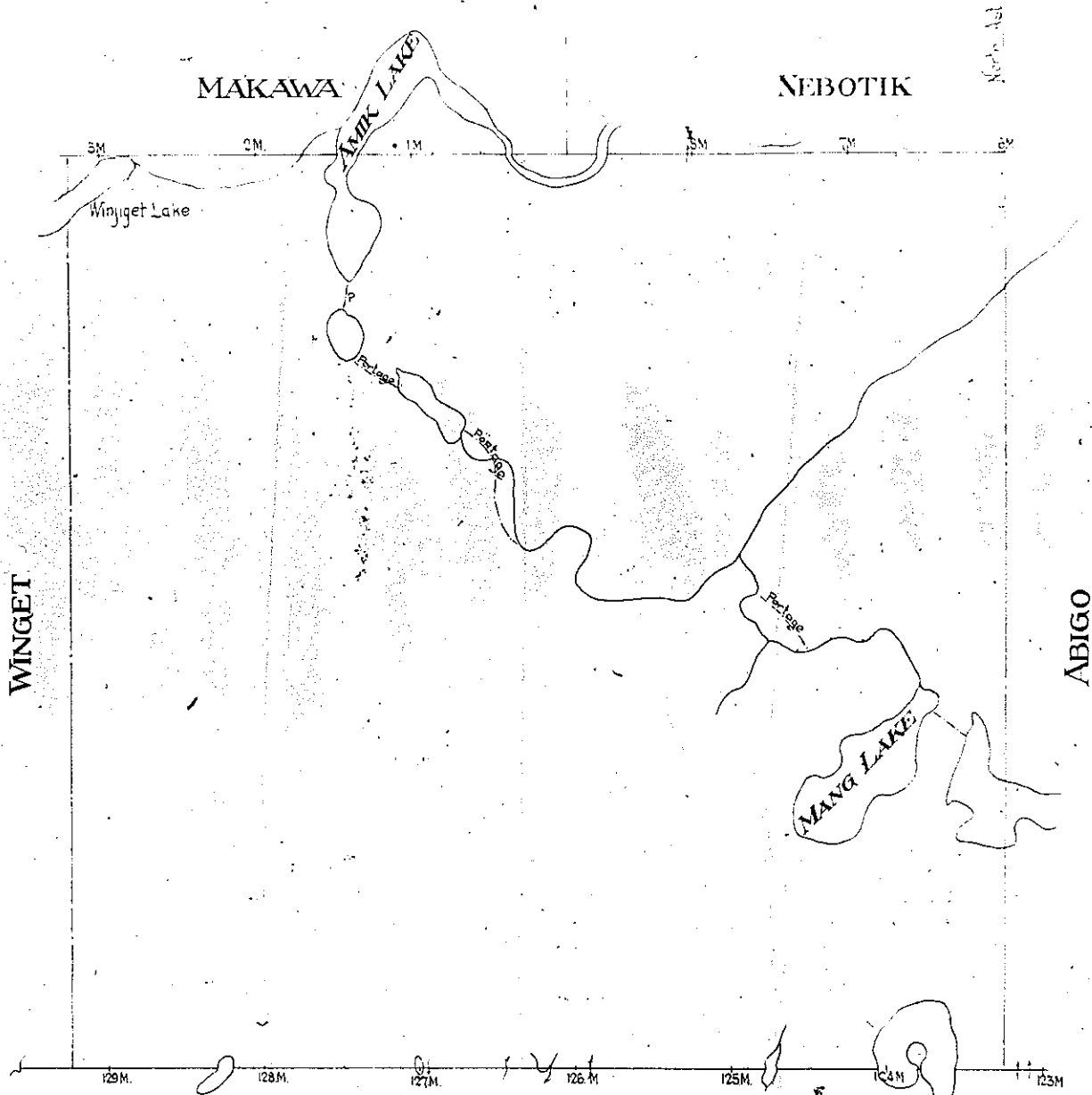
400' Surface Rights Reservation
around all lakes & rivers.

Revised by mylar Oct. 27/33

AMIK

DISTRICT OF ALGOMA

Scale - 40 Chains - 1 Inch



Parcels marked P are Patented
 Parcels marked L are Released
 Parcels marked L.O. are Under License of Occupation

LEESON

South boundary by A. Niven OLS 1899 & 1900
 Lakes and Rivers from Published Map #25 b 1937
 North boundary by Fitzgerald OLS 1921

M.1136
ONTARIO

MINISTRY OF NATURAL RESOURCES
SURVEYS AND MAPPING BRANCH

TOWNSHIP OF AMIK.

DISTRICT of ALGOMA.

SAULT STE. MARIE MINING DIVISION

Scale: 40 Chains to 1 Inch.

TOWNSHIP SUBJECT
TO
FORESTRY OPERATIONS

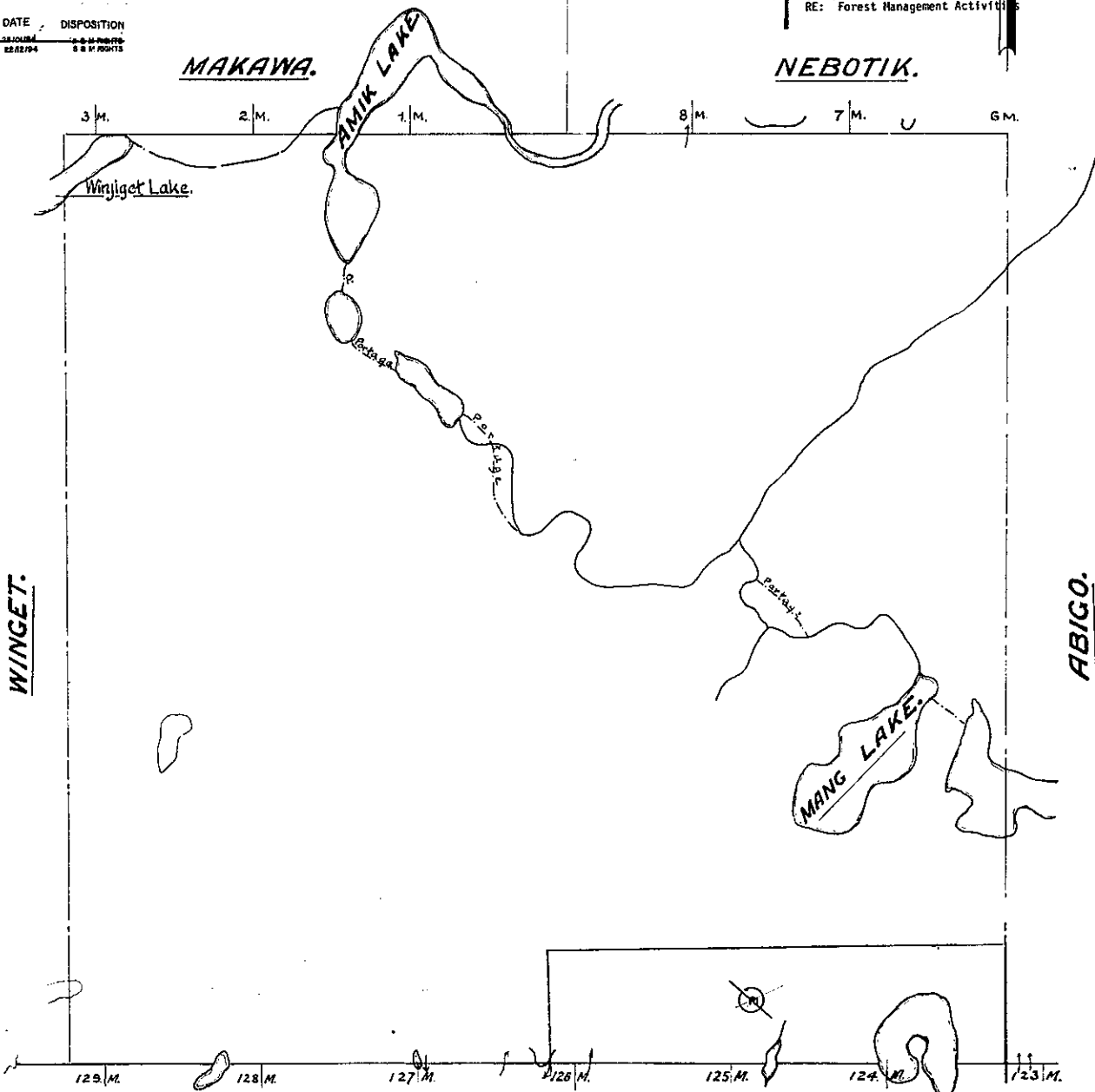
NOTICE OF FORESTRY ACTIVITY

THIS TOWNSHIP / AREA FALLS WITHIN THE
SS Marie Mining Division (New District)
AND MAY BE SUBJECT TO FORESTRY OPERATIONS.
THE NEAR BY FORESTER FOR THIS AREA CAN BE
CONTACTED AT:
P.O. Box 1160
Highway 101
Wawa, Ontario P0S 1K0
(705) 856-2396
RE: Forest Management Activities

THE INFORMATION THAT
APPEARS ON THIS MAP
HAS BEEN COMPILED
FROM VARIOUS SOURCES,
AND ACCURACY IS NOT
GUARANTEED. THOSE
WISHING TO STAKE MIN-
ING CLAIMS SHOULD CON-
SULT WITH THE MINING
RECORDER, MINISTRY OF
NORTHERN DEVELOP-
MENT AND MINES, FOR AD-
DITIONAL INFORMATION
ON THE STATUS OF THE
LANDS SHOWN HEREON.

The 1975 Magnetic Bearing
Approximate Annual Change
Increasing 11.00"

ORDER NO.	FILE	DATE	DISPOSITION
2-794- 60-4184	186150	22/01/84	2-8-11-1987/88 192150 22/02/94 8 & 11/1987/88



Parcels marked P are Patented.
Parcels marked L are Leased.
Parcels marked L.O. are Under License of Occupation

LEESON.

NOTE

400' Surface Rights Reservation
around all lakes & rivers

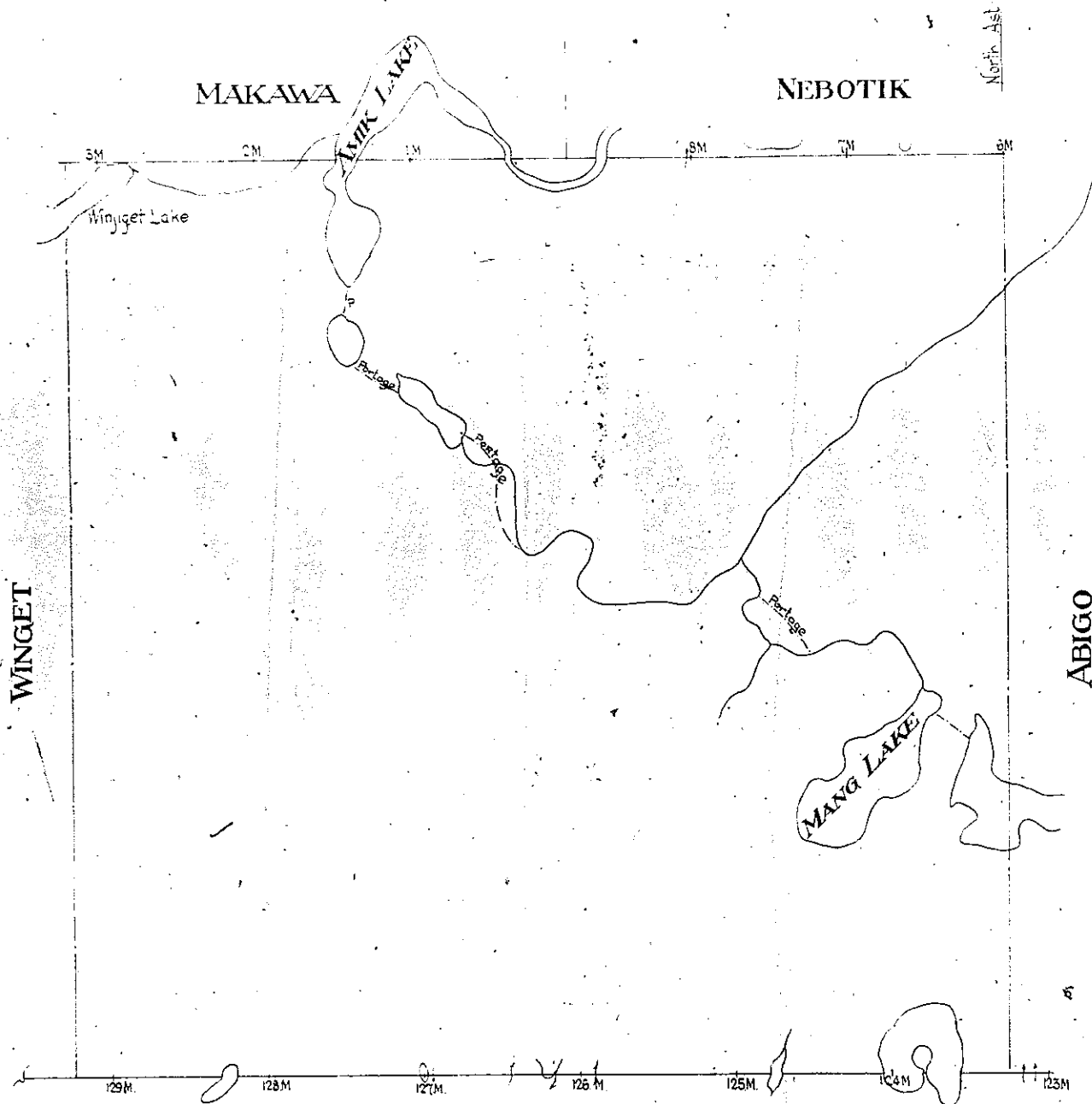
SAULT STE. MARIE
RECEIVED
OCT 27 1983
A.M.
7:59:10.11.12:1:0.9.4:0.0

South boundary by A. Niven O.L.S./8998/900
Lakes and Rivers from Published Map #25.6/1937
North boundary by Fitzgerald O.L.S. 1921.

AMIK

DISTRICT OF ALGOMA

Scale - 40 Chains - 1 inch



Parcels marked P are Patented
 Parcels marked L are Leased
 Parcels marked L.O. are Under License of Occupation

LEESON

South boundary by A. Niven, O.L.S. 1899 & 1900
 Lakes and Rivers from Published Map *25 b 1937
 North boundary by Fitzgerald O.L.S. 1921