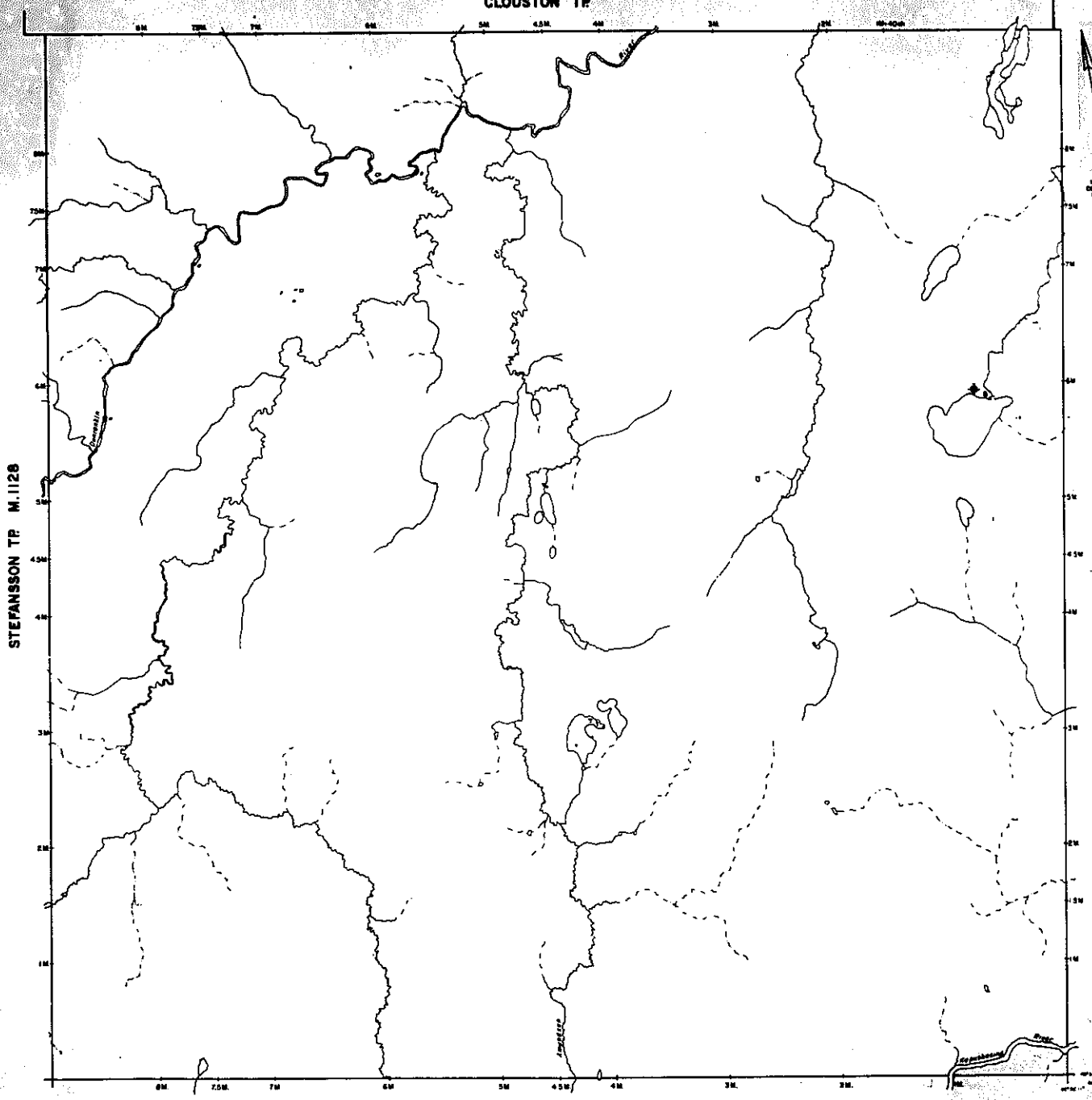


NOTES

ALL surface rights reserved along the shores of all lakes and rivers.

CLOUSTON TP



LEGEND

- ROADWAY AND ROUTE NO.
- OTHER ROADS
- TRAILS
- SURVEYED LINES
- TOWNSHIP'S BASE LINES ETC.
- LOT'S SURVEY CLAIMS PARCELS ETC.
- UNSURVEYED LINES
- 1/4-1/4 LINES
- RAILWAY AND RIGHT OF WAY
- 1/4-1/4 LINES
- NON-DEVELOPED STREAMS
- FLOODING OR FLOODING RISK
- SUBDIVISION
- ORIGINAL SHORELINE
- MARSH OR WATERS
- WATER

DISPOSITION OF CROWN LANDS

- TYPE OF DOCUMENT
- PATENT SURFACE & MINING RIGHTS
- SURFACE RIGHTS ONLY
- MINING RIGHTS ONLY
- LEASE SURFACE & MINING RIGHTS
- SURFACE RIGHTS ONLY
- MINING RIGHTS ONLY
- LICENSE OF OCCUPATION
- CROWN LAND SALE
- ORDER-IN-COUNCIL
- RESERVATION
- CANCELLED
- SANC & GRAVE

SCALE: 1 INCH = 40 CHAINS

ACRES	HECTARES
40	16

TOWNSHIP  
**AMUNDSEN**  
 DISTRICT  
 ALGOMA  
 MINING DIVISION  
 PORCUPINE  
*Surveyed May 2/86*  
 Ministry of Natural Resources  
 Ontario  
 Surveys and Mapping Branch


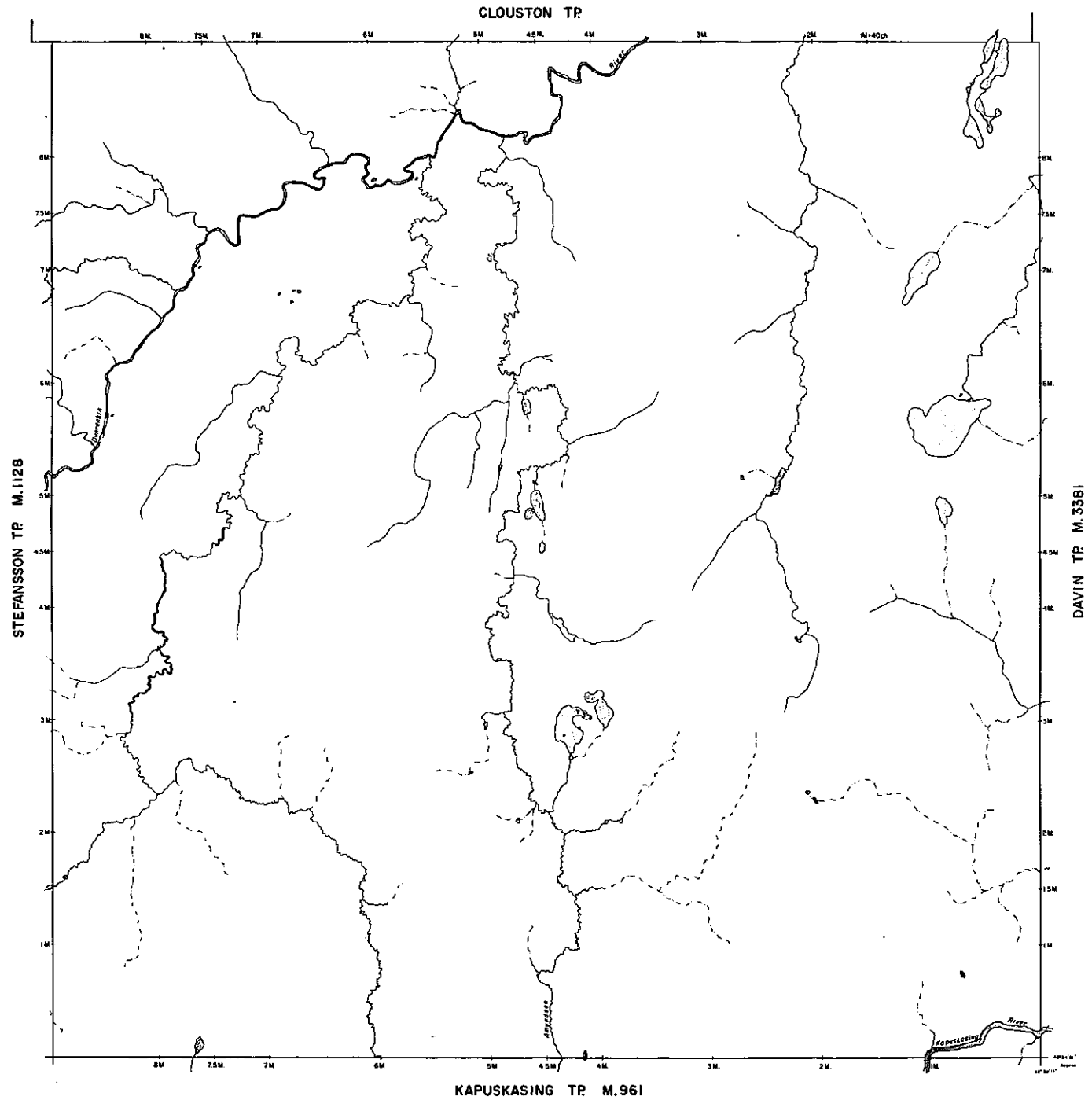
KAPUSKASING TP. M.961

Ontario  
 National Topographic Series  
 G-1035

18

NOTES

400' surface rights reservation along the shores of all lakes and rivers.



LEGEND

- HIGHWAY AND ROUTE No.
- OTHER ROADS
- TRAILS
- SURVEYED LINES:
  - TOWNSHIP BOUNDARIES, ETC.
  - LOTS, MINING CLAIMS, PARCELS, ETC.
- UNSURVEYED LINES:
  - LOT LINES
  - PARCEL BOUNDARY
  - MINING CLAIMS ETC.
  - RAILWAY AND RIGHT OF WAY
  - UTILITY LINES
- NON-PERMANENT STREAM
- FLOODING OR FLOODING RIGHTS
- SUBDIVISION
- ORIGINAL SHORELINE
- MARSH OR MUSKEG
- MINES

DISPOSITION OF CROWN LANDS

- | TYPE OF DOCUMENT                | SYMBOL |
|---------------------------------|--------|
| PATENT, SURFACE & MINING RIGHTS |        |
| - SURFACE RIGHTS ONLY           |        |
| - MINING RIGHTS ONLY            |        |
| LEASE, SURFACE & MINING RIGHTS  |        |
| - SURFACE RIGHTS ONLY           |        |
| - MINING RIGHTS ONLY            |        |
| LICENSE OF OCCUPATION           |        |
| CROWN LAND SALE                 |        |
| ORDER-IN-COUNCIL                |        |
| RESERVATION                     |        |
| CANCELLED                       |        |
| SAND & GRAVEL                   |        |

SCALE: 1 INCH = 40 CHAINS

ACRES	HECTARES
40	15

TOWNSHIP  
**AMUNDSEN**  
 DISTRICT  
 ALGOMA  
 MINING DIVISION  
 PORCUPINE

Ministry of Natural Resources  
 Ontario Surveys and Mapping Branch  
 Date MAY '75 Plan No. M.1746  
National Topographical Series