

Ponask Lake - G-1851

RED LAKE  
PART OF  
**RECEIVED**  
AUG - 2 1984  
A.M.  
2:09:09 P.M. 12-1-84

**LEGEND**

- HIGHWAY AND ROUTE No.
- OTHER ROADS
- TRAILS
- SURVEYED LINES
- TOWNSHIPS, BASE LINES, ETC.
- LOTS, MINING CLAIMS, PARCELS, ETC.
- UNSURVEYED LINE
- LOT LINES
- PARCEL BOUNDARY
- MINING CLAIMS, ETC.
- RAILWAY AND RIGHT OF WAY
- UTILITY LINES
- NON PERENNIAL STREAM
- FLOODING OR FLOODING RIGHTS
- SUBDIVISION OR COMPOSITE PLAN
- RESERVATIONS
- ORIGINAL SHORE LINE
- MARSH OR MUSKIEG
- MINES
- TRAVERSE MONUMENT

**DISPOSITION OF CROWN LANDS**

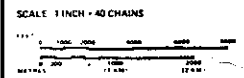
TYPE OF DOCUMENT	SYMBOL
PATENT, SURFACE & MINING RIGHTS	●
- SURFACE RIGHTS ONLY	○
- MINING RIGHTS ONLY	◊
LEASE, SURFACE & MINING RIGHTS	■
- SURFACE RIGHTS ONLY	□
- MINING RIGHTS ONLY	◻
LICENSE OF OCCUPATION	▽
ORDER IN COUNCIL	DC
RESERVATION	○
CANCELLED	⊙
SAND & GRAVEL	⊙

NOTE: MINING RIGHTS IN PARCELS PATENTED PRIOR TO MAY 6, 1913, LISTED IN ORIGINAL PATENTS BY THE PUBLIC LANDS ACT, READ 1976 CHAP. 286, SEC. 40, SUBSEC. 1.

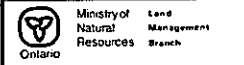
**REFERENCES**

**AREAS WITHDRAWN FROM DISPOSITION**

M.R.D.	MINING RIGHTS ONLY			
S.R.O.	SURFACE RIGHTS ONLY			
M.S.	MINING AND SURFACE RIGHTS			
Disposition	Order No.	Date	Disposition	Fee



AREA  
**ANCHICUM BAY**  
(PONASK LAKE)  
M.N.A. ADMINISTRATIVE DISTRICT  
**SHIQUO LOOKOUT**  
MINING DIVISION  
**RED LAKE**  
LAND TITLES / REGISTRY DIVISION  
**KENORA (PATRICIA PORTION)**



DATE: MARCH, 1984  
Map No. **G-1931**

THE INFORMATION THAT APPEARS ON THIS MAP HAS BEEN COMPILED FROM VARIOUS SOURCES, AND ACCURACY IS NOT GUARANTEED. THOSE HOLDING TO SUCH MINING CLAIMS SHOULD CONSULT WITH THE MINING DIVISION, MINISTRY OF NORTHERN DEVELOPMENT AND MINES, FOR ADDITIONAL INFORMATION ON THE STATUS OF THE LANDS SHOWN HEREON.

2481

AREA OF

**ANCHICUM BAY  
(PONASK LAKE)**

DISTRICT OF  
KENORA  
PATRICIA PORTION

RED LAKE  
MINING DIVISION

SCALE: 1-INCH = 40 CHAINS

**LEGEND**

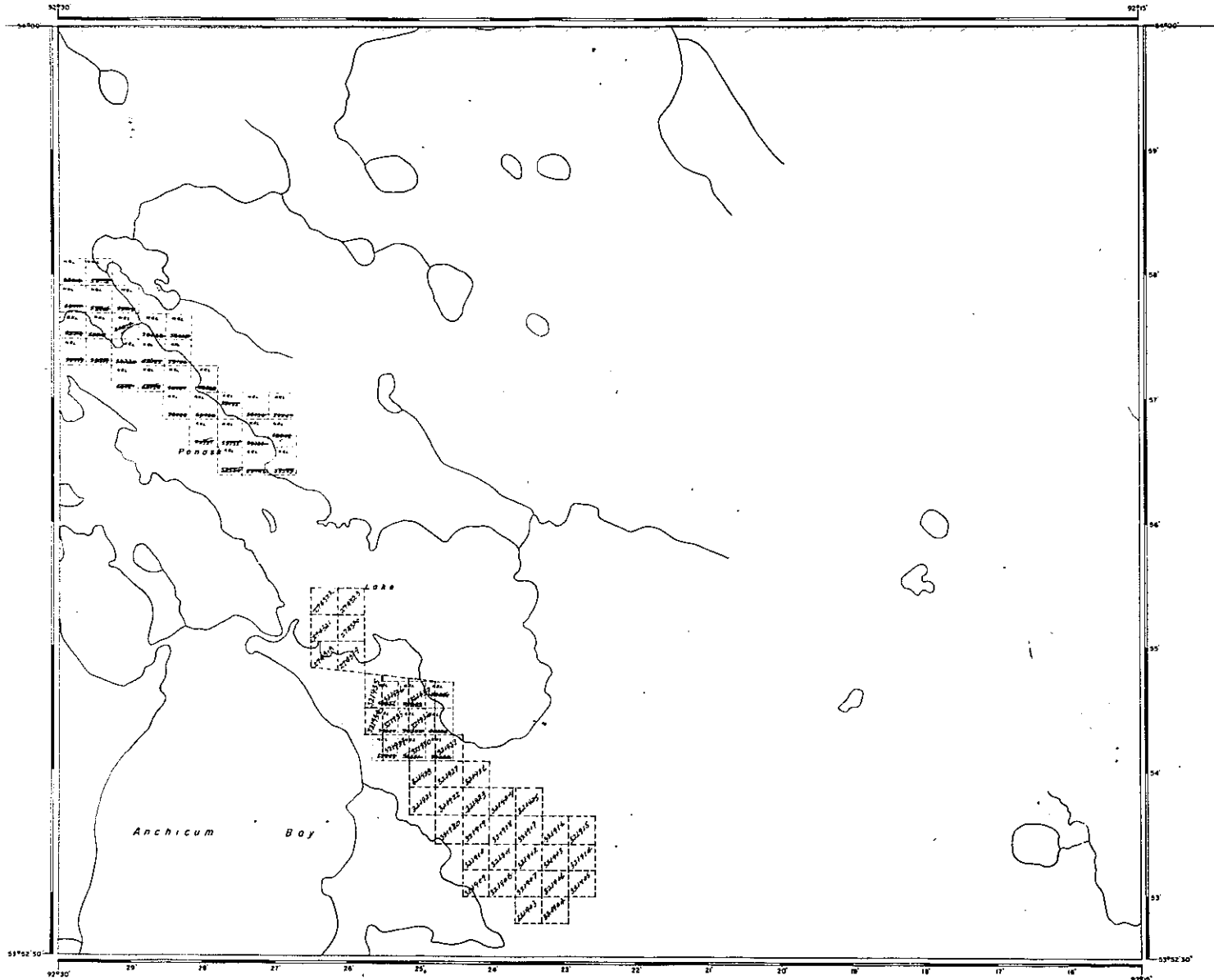
PATENTED LAND	⊙
CROWN LAND SALE	⊙
LEASES	⊙
LOCATED LAND	⊙
LICENSE OF OCCUPATION	⊙
MINING RIGHTS ONLY	M.R.O.
SURFACE RIGHTS ONLY	S.R.O.
ROADS	—
IMPROVED ROADS	—
KING'S HIGHWAYS	—
RAILWAYS	—
POWER LINES	—
MAESH DE MUSKEG	—
MINES	⊙
CANCELLED	⊙

**NOTES**

DO NOT USE FOR SURVEY PURPOSES  
-Topography from Aeromagnetic Map 3581 G-

400' surface rights reservation around all lakes and rivers.

*[Faint, illegible text, likely a disclaimer or additional notes regarding the map's accuracy and intended use.]*



ANCHICUM BAY

M.2481

Ponask Lake - M.2726

PLAN NO. M.2481

DEPARTMENT OF MINES  
— ONTARIO —