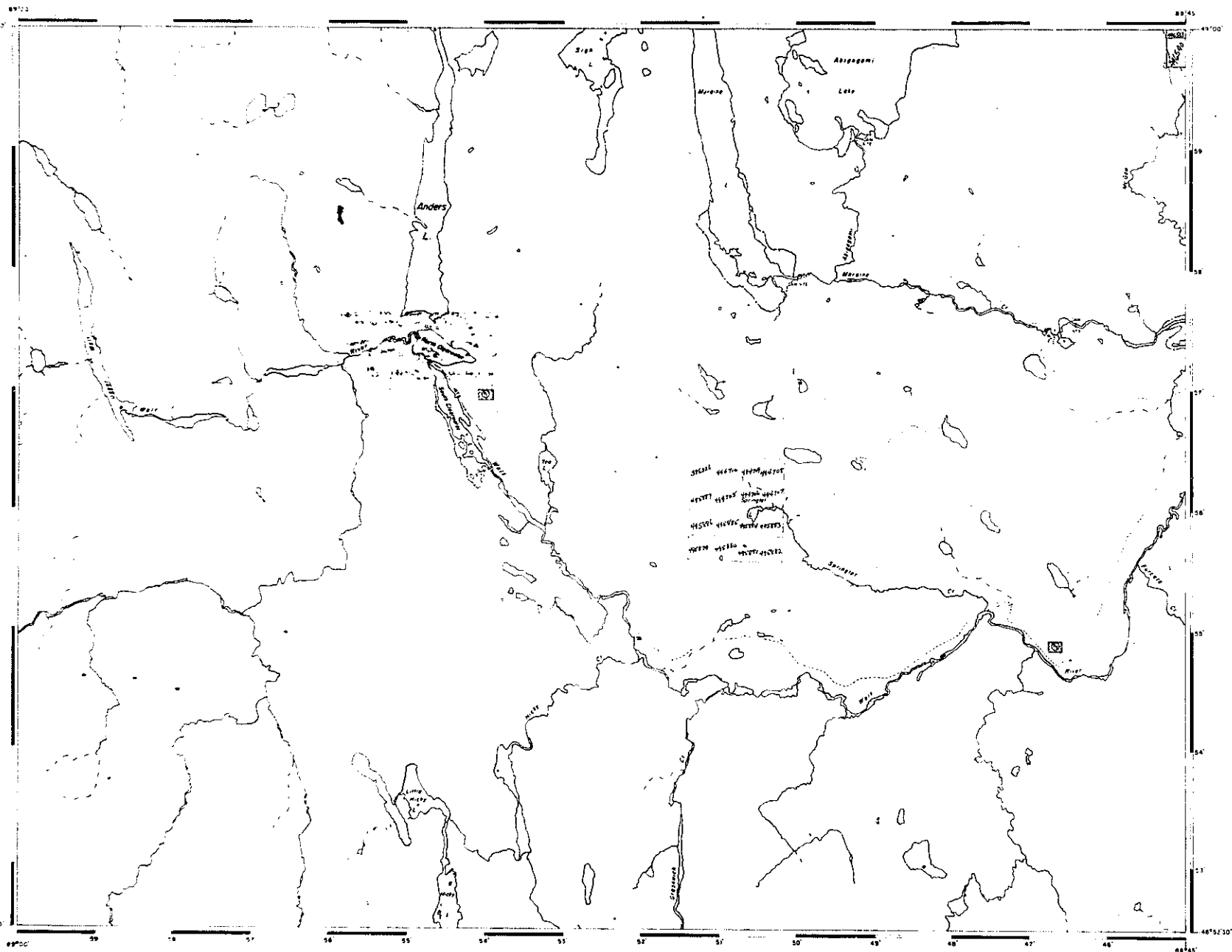


2624



AREA OF

## ANDERS LAKE

DISTRICT OF  
THUNDER BAYTHUNDER BAY  
MINING DIVISION

SCALE: 1-INCH 40 CHAINS

## LEGEND

PATENTED LAND	AP
CROWN LAND SALE	CS
LEASES	LS
LOCATED LAND	Loc
LICENSE OF OCCUPATION	LO
MINING RIGHTS ONLY	MRO
SURFACE RIGHTS ONLY	SRO
ROADS	—
APPROVED ROADS	—
KING'S HIGHWAYS	—
RAILWAYS	—
POWER LINES	—
MARSH OR MUSKOG	—
MINES	—
CANCELLED	—

## NOTES

400' Reserve around all Lakes & Rivers to the  
Dept of Lands & Forests

flooding around Moreine Lake  
shown thus — File 90418

flooding around Albigami Lake  
shown thus — File 90418

Flooding to contour 1075 around South Clear-  
water Lake shown thus — File 11801

Areas withdrawn from staking under Section  
43 of the Mining Act. (RSO 70)

Order No	File	Date	Disposition
①	158775	140754	12/13/75 A.S.D.
②	157775	140754	12/16/75 S.A.S.S.E.

1977

TALLOP, D.V. DIST. JUNE 14/77  
NATIONAL TOPOGRAPHIC SERIES 52 A15

PLAN NO M.2624

ONTARIO  
MINISTRY OF NATURAL RESOURCES  
SURVEYS AND MAPPING BRANCH

408884

AREA OF  
**ANDERS LAKE**  
 DISTRICT OF  
 THUNDER BAY  
 PORT ARTHUR  
 MINING DIVISION

SCALE: 1-INCH = 40 CHAINS

**LEGEND**

- PATENTED LAND ⊗
- CROWN LAND SALE C.S.
- LEASES ⊙
- LOCATED LAND Loc.
- LICENSE OF OCCUPATION L.O.
- MINING RIGHTS ONLY M.R.O.
- SURFACE RIGHTS ONLY S.R.O.
- ROADS —
- IMPROVED ROADS —
- KING'S HIGHWAYS —
- RAILWAYS —
- POWER LINES —
- MARSH OR MUSKIEG —
- MINES \*
- CANCELLED —

**NOTES**

400' Reserve around all Lakes & Rivers to the Dept. of Lands & Forests

L.O. 4839 for flooding around Mironne Lake shown thus: — File 90418

L.O. 4837 for flooding around Abigogami Lake shown thus: — File 90418

Flooding to contour 1075 around South Clear-water Lake shown thus: — File 141801

L.O. 6577 for flooding to contour 1072.25 shown thus: — File 134037

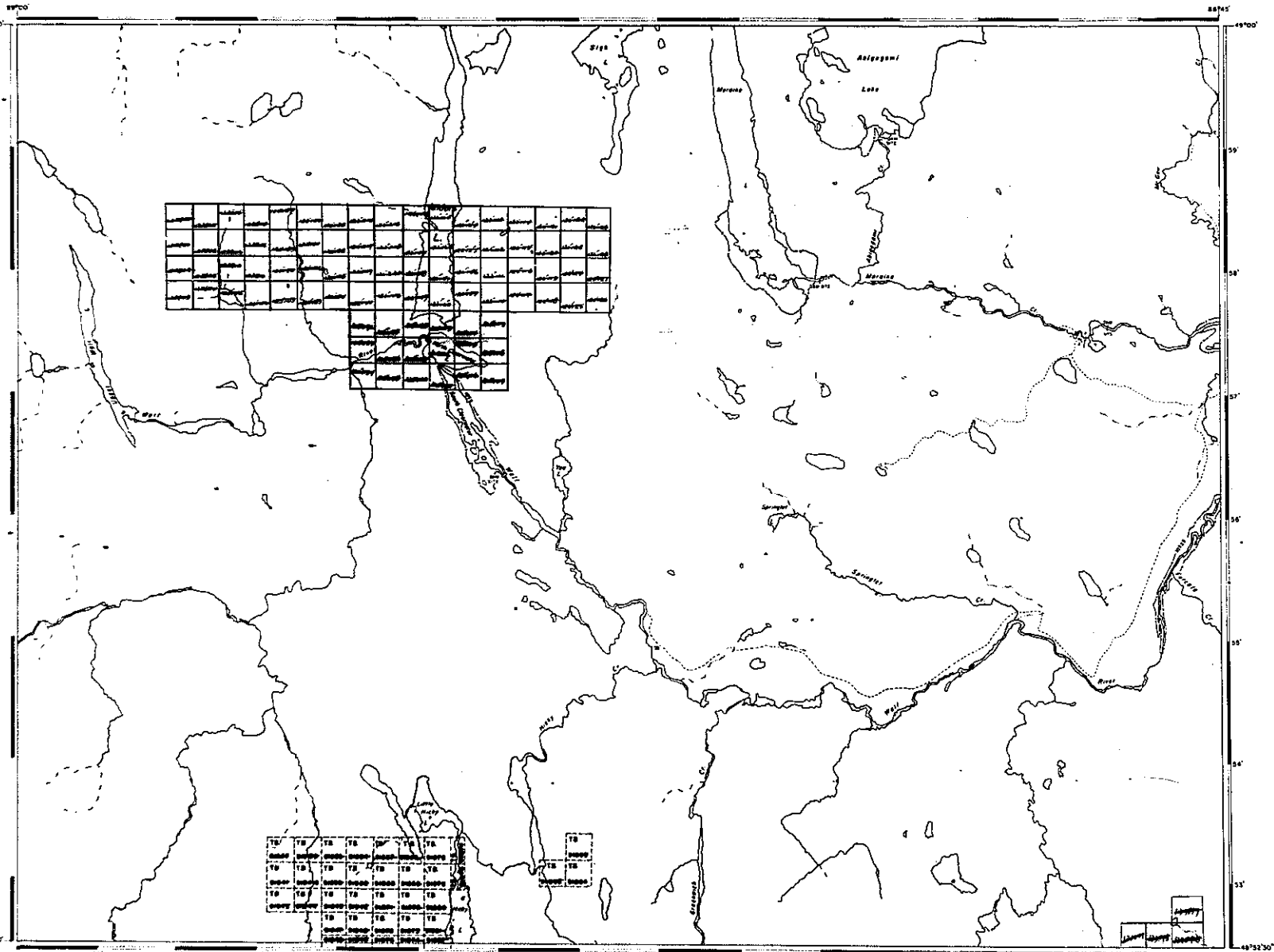
1958

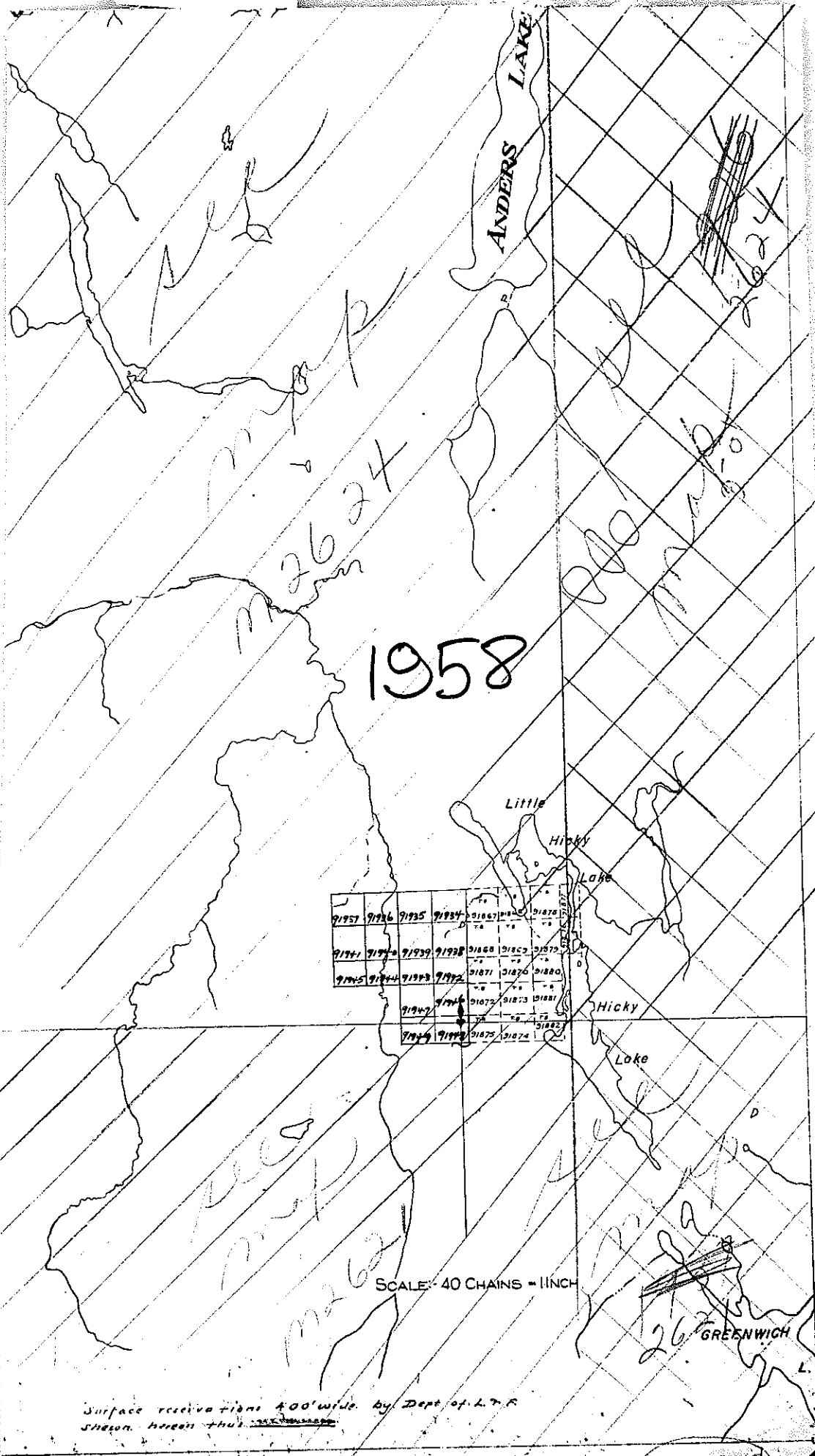


PLAN NO. **M.2624**

DEPARTMENT OF MINES

— ONTARIO —





1958

2624

2625

91957	91956	91955	91954	91867	91870	91871	91872
91951	91950	91949	91948	91868	91869	91873	91874
91945	91944	91943	91942	91871	91870	91880	91879
91947	91946	91945	91944	91872	91873	91881	91880
91949	91948	91947	91946	91875	91874	91882	91881

SCALE: 40 CHAINS = 1 INCH

Surface elevations 400' wide. by Dept. of L.T.C.  
 Station. Height thru ~~1958~~

M1908

Leckie Lake G-67

REFERENCES

**Topography:**  
Lakes, Rivers, etc. from Forest Resources Inventory Sheet No 480884.

DATE OF ISSUE

DEC 22 1987

PROVINCIAL RECORDING OFFICE - SUDBURY


LEGEND

HIGHWAY AND ROUTE No	
OTHER ROADS	
TRAILS	
SURVEYED LINES	
EDWARDS BASIN LINES ETC	
EXES SURVEY CLAIMS PARCELS ETC	
UNSURVEYED LINES	
LOT LINES	
PARCEL BOUNDARY	
MINING CLAIMS ETC	
RAILWAY AND RIGHT OF WAY	
UTILITY LINES	
NON PERMANENT STREAM	
FLOODING OR FLOODING RIGHTS	
SUBDIVISION OR COMPOSITE PLAN	
RESERVATIONS	
ORIGINAL SHORELINE	
MARSH OR MUSKIEG	
MINES	
TRANSVERSE MOUNT	

DISPOSITION OF CROWN LANDS

[TYPE OF DOCUMENT]	SYMBOL
PRIORIT SURFACE & MINING RIGHTS	
SURFACE RIGHTS ONLY	
MINING RIGHTS ONLY	
LEASE, SURFACE & MINING RIGHTS	
SURFACE RIGHTS ONLY	
MINING RIGHTS ONLY	
LEASES OF OCCUPATION	
ORDER IN COUNCIL	
RESERVATION	
CANCELLED	
SAND & GRAVEL	
LAND USE PERMITS FOR COMMERCIAL TOURISM/RECREATION	

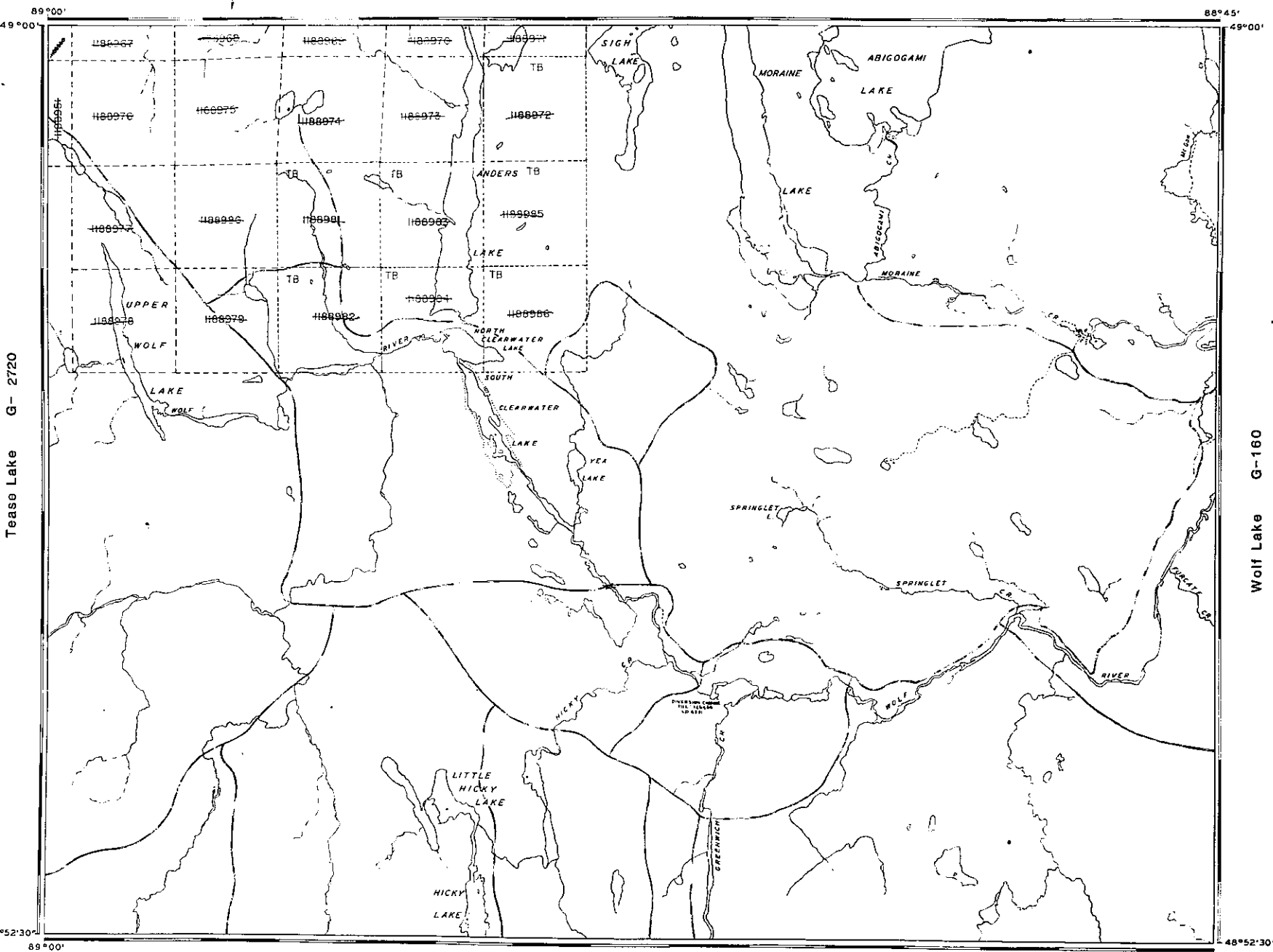
SCALE: 1 INCH = 40 CHAINS



AREA  
**ANDERS LAKE**  
M.N.R. ADMINISTRATIVE DISTRICT  
**THUNDER BAY**  
MINING DIVISION  
**THUNDER BAY**  
LAND TITLES / REGISTRY DIVISION  
**THUNDER BAY**

Ministry of Natural Resources Ontario  
Land Management Branch

Date: MAY 11, 1982  
Number: **G-691**

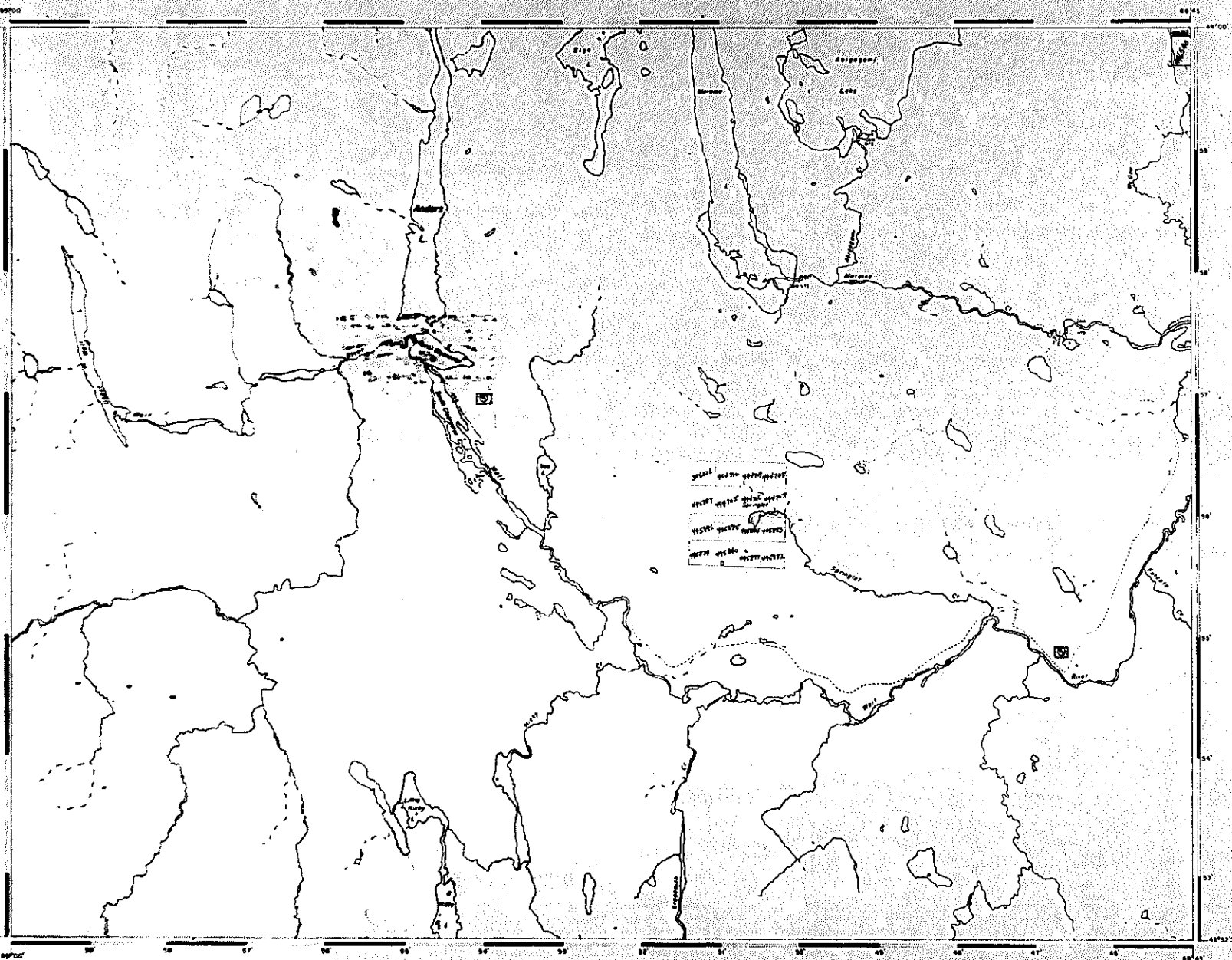


Greenwich Lake G 2705

Teaso Lake G-2720

Wolf Lake G-160

2624



AREA OF  
**ANDERS LAKE**

DISTRICT OF  
THUNDER BAY

THUNDER BAY  
MINING DIVISION

SCALE: 1-INCH = 40 CHAINS

**LEGEND**

PATENTED LAND	CS
CROWN LAND SALE	CS
LEASES	LC
LOCATED LAND	LC
LICENSE OF OCCUPATION	LO
MINING RIGHTS ONLY	MRO
SURFACE RIGHTS ONLY	SRO
ROADS	---
IMPROVED ROADS	---
KING'S HIGHWAYS	---
RAILWAYS	---
POWER LINES	---
MARSH OR MUCKS	---
MINES	*
CANCELLED	---

**NOTES**

400' Reserve around Lakes & Rivers to the Dept. of Lands & Forests.

Flooding around Marsine Lake shown thus: --- File 90418

Flooding around Abeggoni Lake shown thus: --- File 90468

Flooding to contour 1075 around South Elm-water Lake shown thus: --- File 14801

Areas withdrawn from staking under Section 45 of the Mining Act. (R.S.O. 1970)

Order No.	File	Date	Disposition
④ 43078	40704	1966/78	S.S.
④ 43779	40704	1966/78	S.S. & S.R.

1977

THUNDER BAY DIST. THE CITY  
NATIONAL TOPOGRAPHIC SERIES 50 A 15

PLAN NO. **M.2624**

ONT. RIO  
MINISTRY OF NATURAL RESOURCES  
SURVEYS AND MAPPING BRANCH



REFERENCES

**FLOODING:**  
 ANDERS LAKE -  
 L.O. 4637, 29<sup>th</sup> Aug. 1939, Provincial Paper  
 of L.S. File 90418, 39.3 AC. Flooded, water  
 level raised 5-7 1/2'. Dam 6' high, Falls 2 1/2'.  
 Flooding rights to 1' below top of dam.  
 Cancelled - 31 July 1940.

MORaine LAKE -  
 L.O. 4639, 29<sup>th</sup> Aug. 1939, Provincial Paper  
 of L.S. File 90418, 162.7 AC. Flooded, water  
 level raised 6-8 1/2'. Dam 10' high, Falls 3'-2".  
 Flooding rights to 1' below top of dam.  
 Cancelled - 31 July 1940.

MORaine CREEK -  
 L.O. 5178, 15<sup>th</sup> May 1943, Dam No. 3  
 Provincial Paper of L.S. File 90418  
 Cancelled - 30 April 1953

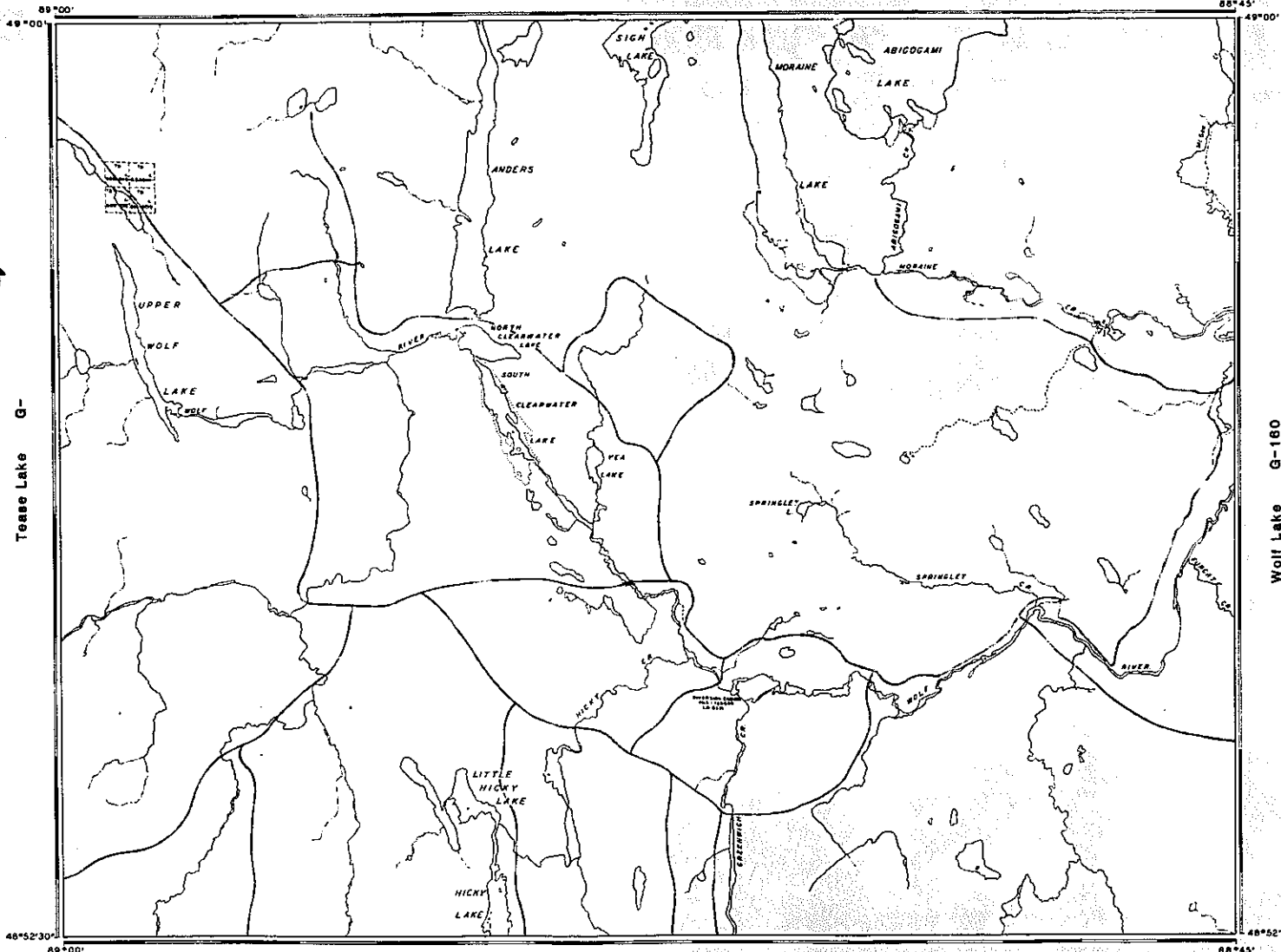
WOLF RIVER -  
 L.O. 6877, Apr. 7<sup>th</sup> 1946, Provincial Paper  
 of L.S. File 134037. Dam-site and flooding  
 to contain 137.25, 71.09 Acs. flooded.  
 Cancelled - Feb 28<sup>th</sup> 1959.

SOUTH CLEARWATER LAKE -  
 L.O. 6659, Oct 3<sup>rd</sup> 1947, Provincial Paper  
 of L.S. File 141801. Dam-site and flooding  
 to contain 137.5.

AREAS WITHDRAWN FROM DISPOSITION

S.R. - SURFACE RIGHTS    M.R. - MINING RIGHTS

Leckie Lake G-67



REFERENCES

**Topography:**  
 Lakes, Rivers, etc. from Forest  
 Resources Inventory Sheet N° 456584.

LEGEND

- HIGHWAY AND RAILS
- OTHER RIGHTS
- TRAILS
- SURVEYED LINES
- TOWNSHIP, BASH LINES ETC.
- LOTS, MIN. CLEARANCE PARCELS ETC.
- UNDIVIDED LINES
- SECTION LINES
- PARCEL BOUNDARY
- MINING CLAIMS ETC.
- RAILWAY AND RIGHT OF WAY
- UTILITY LINES
- NON-PERMANENT STREAM
- FLOODING OR FLOODING RIGHTS
- SUBDIVISION OR COMPOSITE PLAN
- RESERVATIONS
- ORIGINAL SHORELINE
- MINING OR MINING
- MINES
- TRAIL-LEASE NON-WAY

DISPOSITION OF CROWN LANDS

TYPE OF DOCUMENT	SYMBOL
PATENT, SURFACE & MINING RIGHTS	⊙
- SURFACE RIGHTS ONLY	○
- MINING RIGHTS ONLY	⊖
LEASE, SURFACE & MINING RIGHTS	⊕
- SURFACE RIGHTS ONLY	⊖
- MINING RIGHTS ONLY	⊕
LEASE - OCCUPATION	⊙
ORDER IN COUNCIL	⊙
REFORMATION	⊙
CANCELLED	⊙
SAND & GRAVEL	⊙

NOTE: MINING RIGHTS IN THESE PATENTS, LEASES, ORDERS IN COUNCIL, REFORMATIONS, CANCELLATIONS, SAND & GRAVEL LANDS ARE NOT TO BE TAKEN AS OF RIGHT.

SCALE: 1 INCH = 40 CHAINS

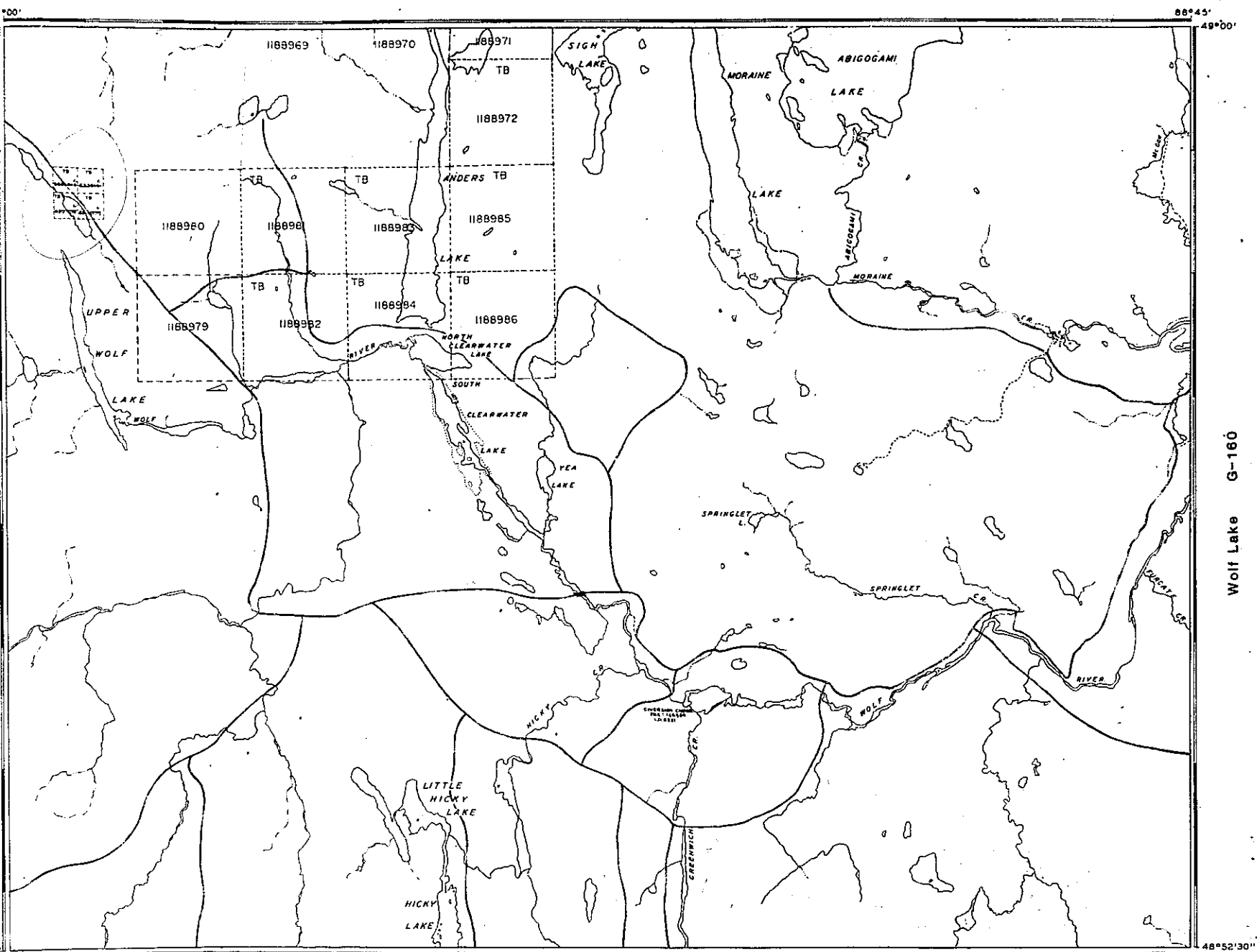
AREA  
**ANDERS LAKE**

M. R. ADMINISTRATIVE DISTRICT  
**THUNDER BAY**  
 MINING DIVISION  
**THUNDER BAY**  
 LAND TITLES / REGISTRY DIVISION  
**THUNDER BAY**

Ministry of Natural Resources  
 Ontario

Land Management Branch

Topography :-  
Lakes, Rivers, etc. from Forest Resources Inventory, Sheet No 488884.



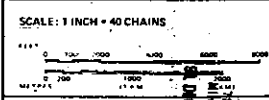
Wolf Lake G-160

**LEGEND**

- HIGHWAY AND ROUTE No.
- OTHER ROADS
- TRAILS
- SURVEYED LINES
- TOWNSHIPS, EAST LINES, ETC.
- LOTS, MINING CLAIMS, PARCELS, ETC.
- UNSURVEYED LINES
- LOT LINES
- PARCEL BOUNDARY
- MINING CLAIMS ETC.
- RAILWAY AND RIGHT OF WAY
- UTILITY LINES
- NON-PERMANENT STREAM
- FLOODING OR FLOODING RIGHTS
- SUBDIVISION OR COMPOSITE PLAN
- RESERVATIONS
- ORIGINAL SHORELINE
- MARSH OR MUSKOG
- MINES
- TRAVERSE MONUMENT

**DISPOSITION OF CROWN LANDS**

TYPE OF DOCUMENT	SYMBOL
PATENT, SURFACE & MINING RIGHTS	
SURFACE RIGHTS ONLY	
MINING RIGHTS ONLY	
LEASE, SURFACE & MINING RIGHTS	
SURFACE RIGHTS ONLY	
MINING RIGHTS ONLY	
LICENCE OF OCCUPATION	
ORDER IN COUNCIL	
RESERVATION	
CANCELLED	
SAND & GRAVEL	
LAND USE PERMITS FOR COMMERCIAL TOURISM/OUTPOST CAMP	



**ANDERS LAKE**

M.N.R. ADMINISTRATIVE DISTRICT  
**THUNDER BAY**  
MINING DIVISION  
**THUNDER BAY**  
LAND TITLES / REGISTRY DIVISION  
**THUNDER BAY**

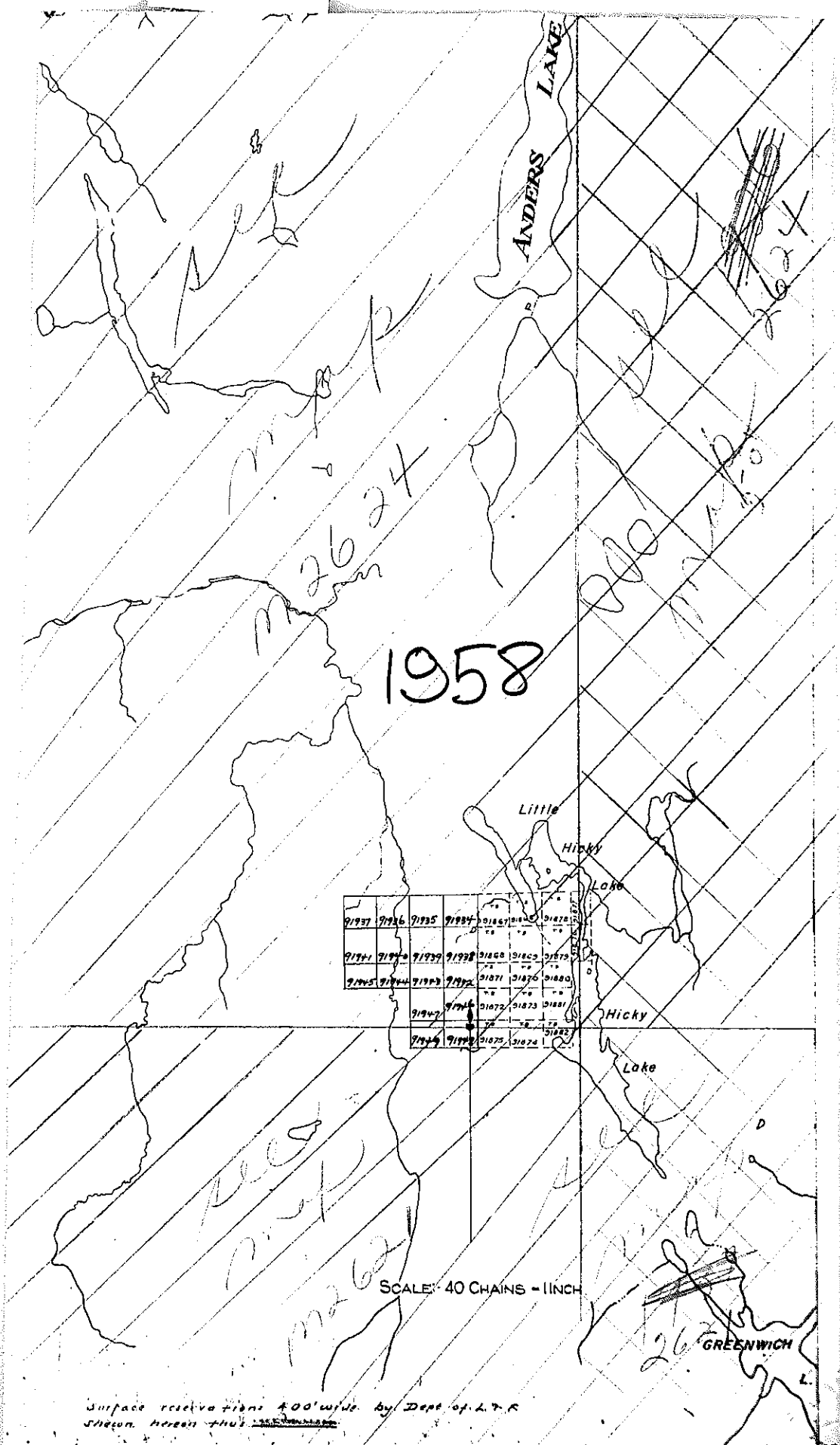
Ministry of Natural Resources  
Ontario

Land Management Branch

Date MAY 11, 1982

**G-691**



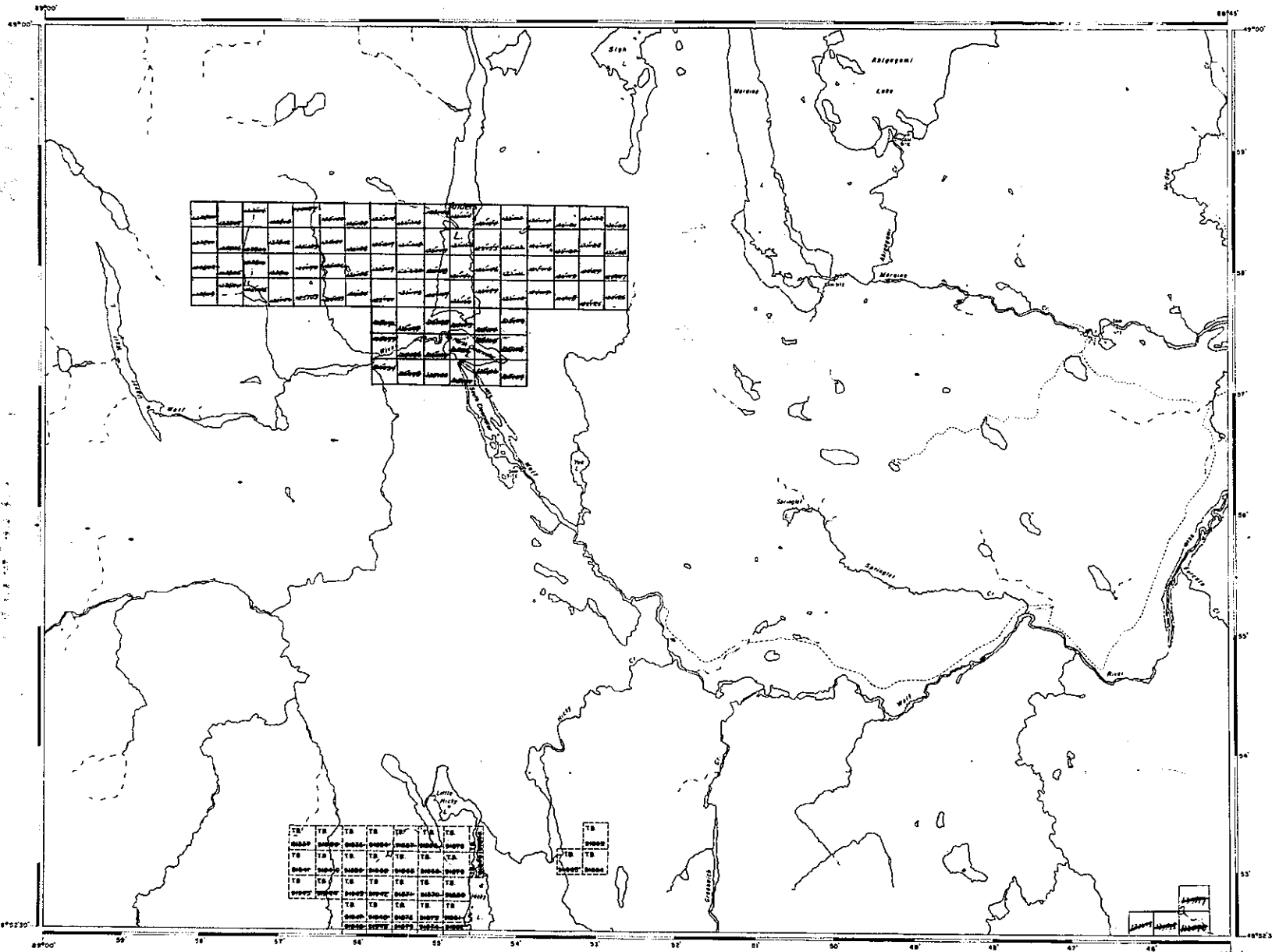


91937	91936	91935	91934	91867	91868	91870
91934	91933	91932	91931	91868	91869	91870
91935	91934	91933	91932	91871	91870	91880
				91872	91873	91881
				91874	91875	91874

SCALE: 40 CHAINS = 1 INCH

Surface reservations 400' wide by Dept of L & R  
 shown herein thus: ~~-----~~

M1908



AREA OF  
**ANDERS LAKE**  
 DISTRICT OF  
 THUNDER BAY  
 PORT ARTHUR  
 MINING DIVISION  
 SCALE: 1-INCH = 40 CHAINS

**LEGEND**

PATENTED LAND	(P)
CROWN LAND SALE	CS
LEASES	(L)
LOCATED LAND	Loc
LICENSE OF OCCUPATION	LO
MINING RIGHTS ONLY	MRO
SURFACE RIGHTS ONLY	SRO
ROADS	(R)
IMPROVED ROADS	(IR)
KING'S HIGHWAYS	(KH)
RAILWAYS	(R)
POWER LINES	(PL)
MARSH OR MUSKIEG	(M)
MINES	(M)
CANCELLED	(C)

**NOTES**

400' Reserve around all Lakes & Rivers to the Dept of Lands & Forests

LO 4830 for flooding around Marquette Lake shown thus: --- File 90418

LO 4837 for flooding around Abeggoni Lake shown thus: --- File 90418

Flooding to contour 1075 around South Clearwater Lake shown thus: --- File 141801

LO 6577 for flooding to contour 10725 shown thus: --- File 154037

1958



PLAN NO. **M.2624**  
 DEPARTMENT OF MINES  
 - ONTARIO -