

Effingham Twp. (M.87)

Abinger Twp. (M.41)

THE TOWNSHIP OF
ANGLESEA
COUNTY OF
LENNOX-ADDINGTON
EASTERN ONTARIO
MINING DIVISION

SCALE: 1-INCH=40 CHAINS

LEGEND

- PATENTED LAND
- CROWN LAND SALE
- LEASES
- LOCATED LAND
- LICENSE OF OCCUPATION
- MINING RIGHTS ONLY
- SURFACE RIGHTS ONLY
- ROADS
- IMPROVED ROADS
- KING'S HIGHWAYS
- RAILWAYS
- POWER LINES
- MARSH OR MUSKEG
- MINES
- CANCELLED
- TRAILS

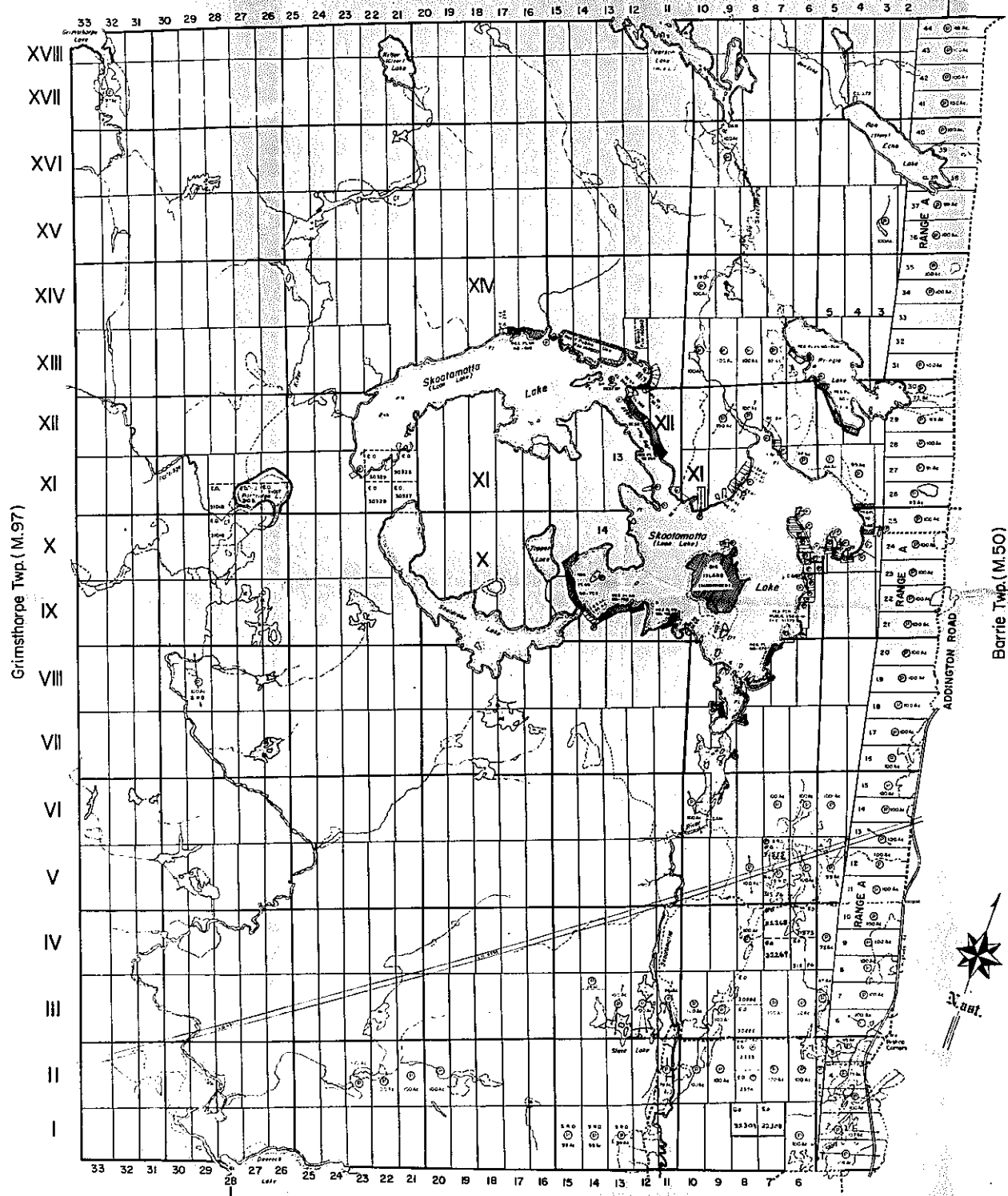
NOTES
This Map is Not To Be Used
FOR SURVEY PURPOSES.

Lot And Concession Lines Shown Thereon Are Projected From The Best Information Available, But Their True Position is Not Guaranteed For Official Survey Purposes. Cons. In The Original Survey Plans And Field Notes Of Records In The Dept. Of Lands & Forests.

400' Surface rights reservation around all Lakes and Rivers.

Flooded Lands Show Thus:

For Status Of Summer Resort Locations Shown Thereon, Please Contact Dept. Of Lands & Forests.



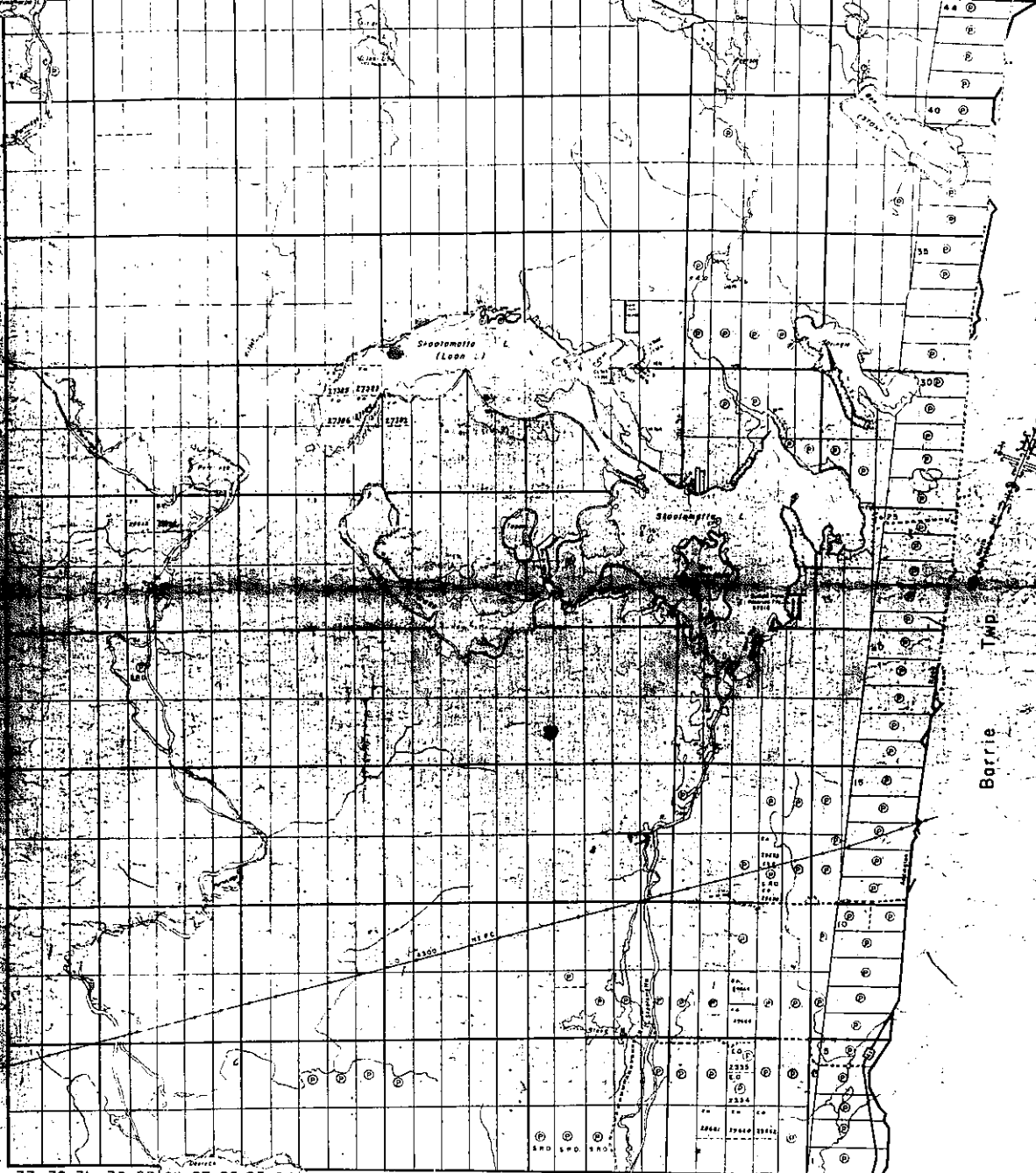
PLAN NO. - M.43

DEPARTMENT OF MINES
ONTARIO

Effingham Twp.

33 32 31 30 29 28 27 26 25 24 23 22 21 20 19 18 17 16 15 14 13 12 11 10 9 8 7 6 5 4 3 2

XVII
XVI
XV
XIV
XIII
XII
XI
X
IX
VIII
VII
VI
V
IV
III
II
I



33 32 31 30 29 28 27 26 25 24 23 22 21 20 19 18 17 16 15 14 13 12 11 10 9 8 7 6

Elzevir Twp.

Kaladar Twp.

Barrie Twp.

THE TOWNSHIP
OF

ANGLESEA

COUNTY OF
LENOX - ADDINGTON

EASTERN ONTARIO
MINING DIVISION

SCALE 1-INCH = 40 CHAINS

LEGEND

- PATENTED LAND
- CROWN LAND SALE
- LEASES
- LOCATED LAND
- LICENSE OF OCCUPATION
- MINING RIGHTS ONLY
- SURFACE RIGHTS ONLY
- ROADS
- IMPROVED ROADS
- KINGS HIGHWAYS
- RAILWAYS
- POWER LINES
- MARSH OR MUSKIE
- MINES
- CANCELLED

NOTES

400' Surface Rights Reservation around all lakes & rivers.

This Map is Not To Be Used
FOR SURVEY PURPOSES

For values of summer water levels, see the
Notes of the Survey of the Lake Ontario
Basin, Vol. 1, p. 100.

Please refer to Dept. of Lands & Forests

Original drawings shown
P.R. 1000000000

THIS MAP IS NOT
TO BE USED FOR
SURVEY PURPOSES
PUBLISHED BY THE
DEPT. OF MINES
NOT BE SOLD

DATE OF ISSUE:
DEC 12 1959
CHIEF DEPT. OF MINES

PLAN NO. M-43

DEPARTMENT OF MINES
— ONTARIO —

Effingham Twp.

THE TOWNSHIP
OF
ANGLESEA
COUNTY OF
LENOX — ADDINGTON
EASTERN ONTARIO
MINING DIVISION

SCALE: 1-INCH = 40 CHAINS

LEGEND

PATENTED LAND	⊙
CROWN LAND SALE	C.S.
LEASES	⊖
LOCATED LAND	L.C.
LICENSE OF OCCUPATION	L.O.
MINING RIGHTS ONLY	M.R.O.
SURFACE RIGHTS ONLY	S.R.O.
ROADS	—
IMPROVED ROADS	—
KING'S HIGHWAYS	—
RAILWAYS	—
POWER LINES	—
MARSH OR MUSKIEG	—
MINES	—
CANCELLED	—

NOTES

400' Surface Rights Reservation around all lakes & rivers.

This Map is Not To Be Used
FOR SURVEY PURPOSES

For status of number refer to volume shown
Date of issue — Dept. of Lands & Forests

0-0-01 shoreline shown
F.R. shoreline shown

ONT. DEPT. OF MINES
MINING LANDS BR.
THIS MAP FOR CHECKING
PURPOSES ONLY — MUST
NOT BE SOLD.

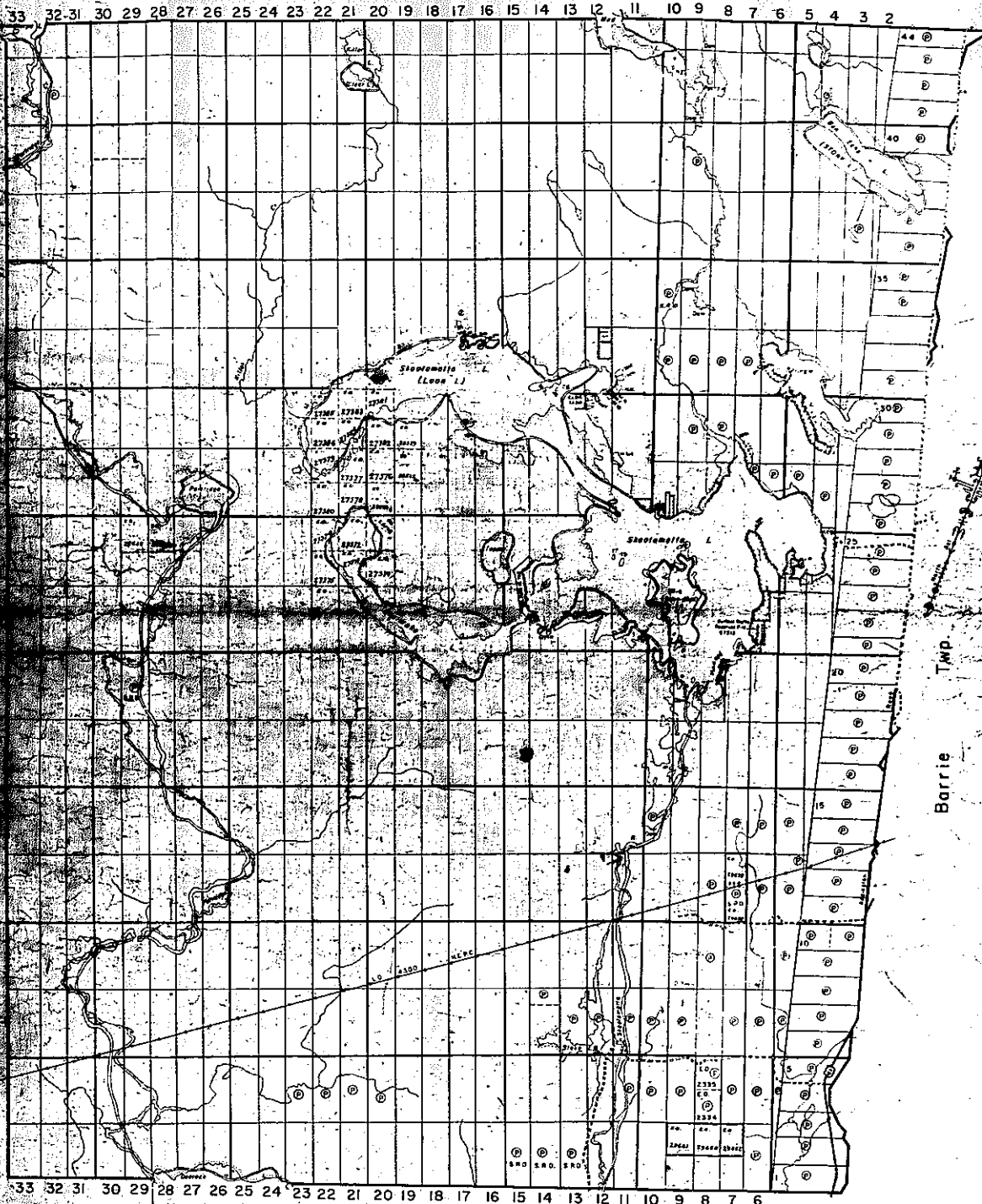
DATE OF ISSUE

APR 29 1962

DEPT. OF MINES

PLAN NO. **M-43**

DEPARTMENT OF MINES
— ONTARIO —



Etzevir Twp.

Kaladar Twp.

Effingham Twp.

THE TOWNSHIP
OF

ANGLESEA

COUNTY OF
LENNOX — ADDINGTON
EASTERN ONTARIO
MINING DIVISION

SCALE 1-INCH = 40 CHAINS

LEGEND

PATENTED LAND	⊙
CROWN LAND SALE	C.S.
LEASES	⊖
LOCATED LAND	Loc.
LICENSE OF OCCUPATION	L.O.
MINING RIGHTS ONLY	M.R.O.
SURFACE RIGHTS ONLY	S.R.O.
ROADS	—
IMPROVED ROADS	—
KINGS HIGHWAYS	—
RAILWAYS	—
POWER LINES	—
MARSH OR MUSKOG	—
MINES	—
CANCELLED	—

NOTES

400' Surface Rights Reservation around all lakes & rivers.

This Map is Not To Be Used
—FOR SURVEY PURPOSES—

For names of mining rights locations shown
under "M.R.O." or "S.R.O." refer to "List of Mines & Forests"

0 = 100' 1/2" = 100' 1/2" = 100' 1/2"

1" = 100' 1/2" = 100' 1/2"

DATE OF ISSUE

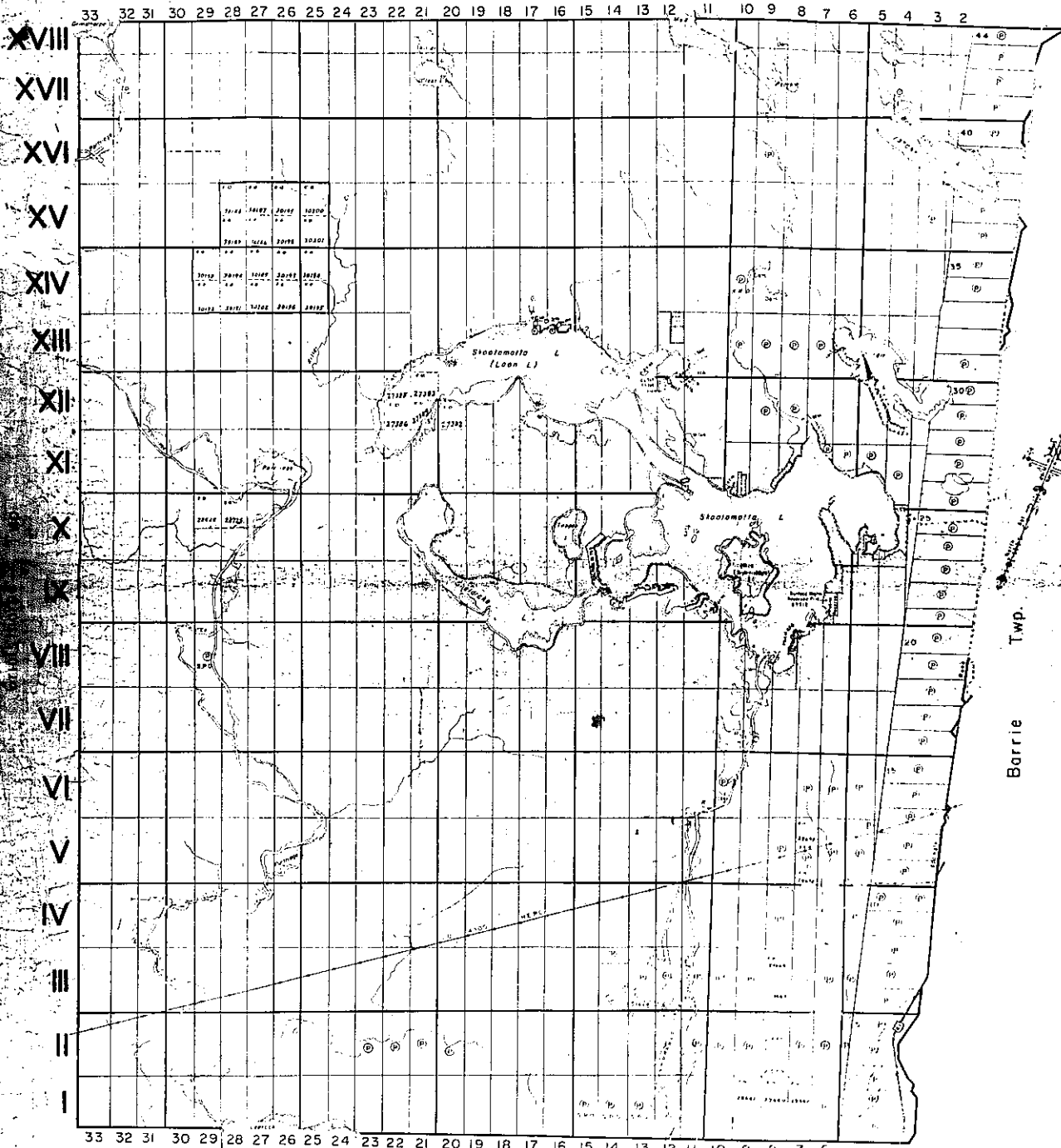
FEB 7 1963

MINING DEPT. OF MINES

ONT. DEPT. OF MINES
MINING LANDS BR.
THIS MAP FOR CHECKING
PURPOSES ONLY — MUST
NOT BE SOLD.

PLAN NO. M-43

DEPARTMENT OF MINES
— ONTARIO —



Barrie Twp.

Elzevir Twp.

Kaladar Twp.

Effingham Twp.
















THE TOWNSHIP
OF

ANGLESEA

COUNTY OF
LENNOX — ADDINGTON
EASTERN ONTARIO
MINING DIVISION

SCALE 1-INCH = 40 CHAINS

LEGEND

- PATENTED LAND 
- CROWN LAND SALE 
- LEASES 
- LOCATED LAND 
- LICENSE OF OCCUPATION 
- MINING RIGHTS ONLY 
- SURFACE RIGHTS ONLY 
- ROADS 
- IMPROVED ROADS 
- KING'S HIGHWAYS 
- RAILWAYS 
- POWER LINES 
- MARSH OR MIXED 
- MINES 
- CANCELLED 

NOTES

400' Surface Rights Reservation around all lakes & rivers.

This Map is Not To Be Used
FOR SURVEY PURPOSES

For names of boundary resort locations shown
here, refer to the original survey maps.

Please mention Dept. of Lands & Mines
in all correspondence.

Original boundaries shown
in red; shoreline shown in blue.

DATE OF ISSUE

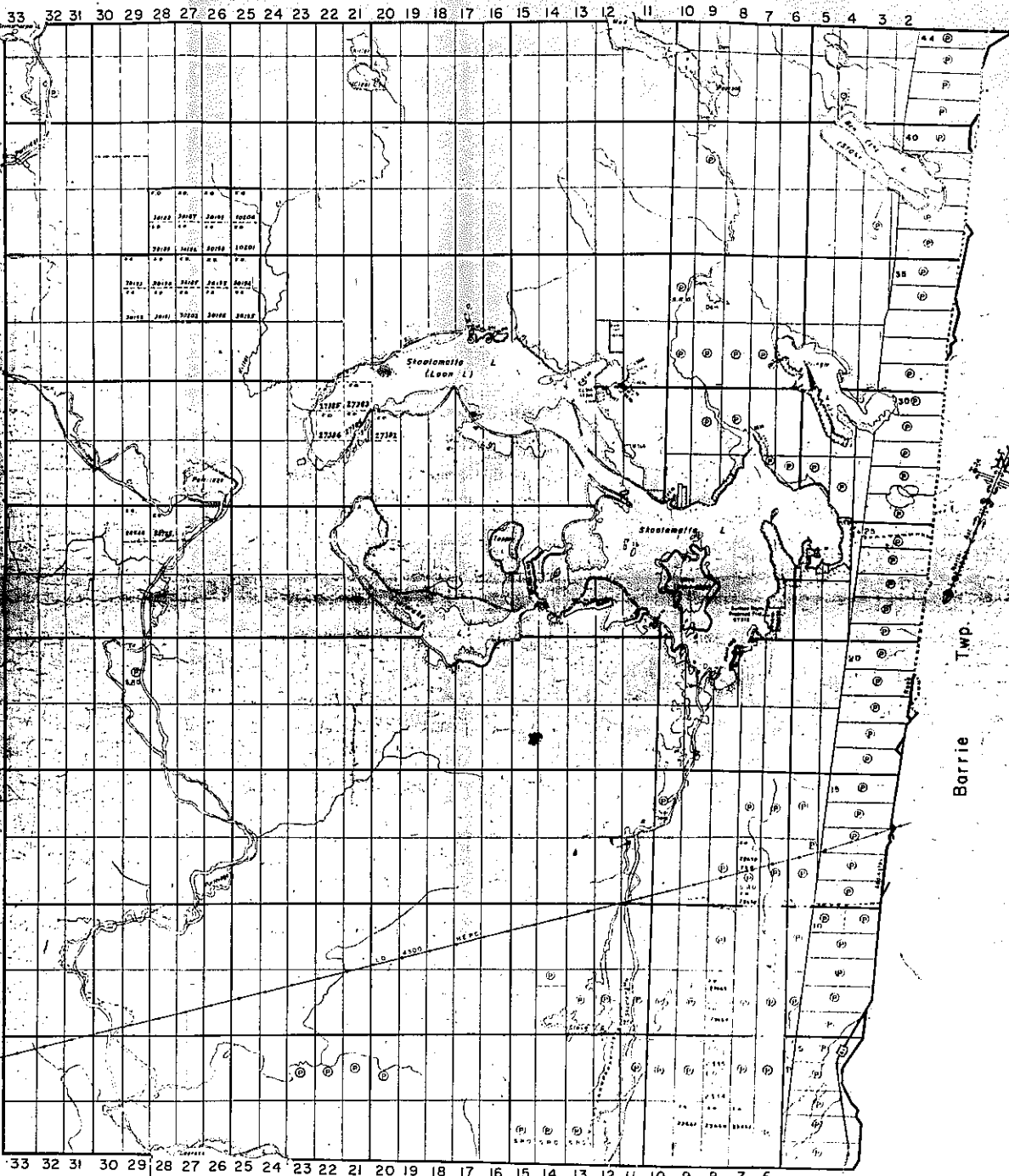
FEB 7 1963

MINING DEPT. OF MINES

ONT. DEPT. OF MINES
MINING LANDS BR.
THIS MAP FOR CHECKING
PURPOSES ONLY — MUST
NOT BE SOLD.

PLAN NO. M-43

DEPARTMENT OF MINES
— ONTARIO —



Barrie Twp.

Elzevir Twp.

Kaladar Twp.

Effingham Twp.

THE TOWNSHIP
OF
ANGLESEA

COUNTY OF
LENNOX - ADDINGTON
EASTERN ONTARIO
MINING DIVISION

SCALE 1-INCH = 40 CHAINS

LEGEND

PATENTED LAND	⊙
CROWN LAND SALE	C/S
LEASES	⊙
LOCATED LAND	⊙
LICENSE OF OCCUPATION	⊙
MINING RIGHTS ONLY	M.R.O.
SURFACE RIGHTS ONLY	S.R.O.
ROADS	—
IMPROVED ROADS	—
KINDS HIGHWAYS	—
RAILWAYS	—
POWER LINES	—
MARSH OR MUSKOK	—
MINES	—
CANCELLED	—

NOTES

400' Surface Rights Reservation around all lakes & rivers.

This Map is Not To Be Used
—FOR— SURVEY PURPOSES—

For details of summary report locations shown on this map, please refer to the Dept. of Lands & Forests.

Original locations shown on this map are shown on the map.

Original locations shown on this map are shown on the map.

Original locations shown on this map are shown on the map.

Original locations shown on this map are shown on the map.

Original locations shown on this map are shown on the map.

Original locations shown on this map are shown on the map.

Original locations shown on this map are shown on the map.

Original locations shown on this map are shown on the map.

Original locations shown on this map are shown on the map.

Original locations shown on this map are shown on the map.

Original locations shown on this map are shown on the map.

Original locations shown on this map are shown on the map.

Original locations shown on this map are shown on the map.

Original locations shown on this map are shown on the map.

Original locations shown on this map are shown on the map.

Original locations shown on this map are shown on the map.

Original locations shown on this map are shown on the map.

Original locations shown on this map are shown on the map.

Original locations shown on this map are shown on the map.

Original locations shown on this map are shown on the map.

Original locations shown on this map are shown on the map.

Original locations shown on this map are shown on the map.

Original locations shown on this map are shown on the map.

Original locations shown on this map are shown on the map.

Original locations shown on this map are shown on the map.

Original locations shown on this map are shown on the map.

Original locations shown on this map are shown on the map.

Original locations shown on this map are shown on the map.

Original locations shown on this map are shown on the map.

Original locations shown on this map are shown on the map.

Original locations shown on this map are shown on the map.

Original locations shown on this map are shown on the map.

Original locations shown on this map are shown on the map.

Original locations shown on this map are shown on the map.

Original locations shown on this map are shown on the map.

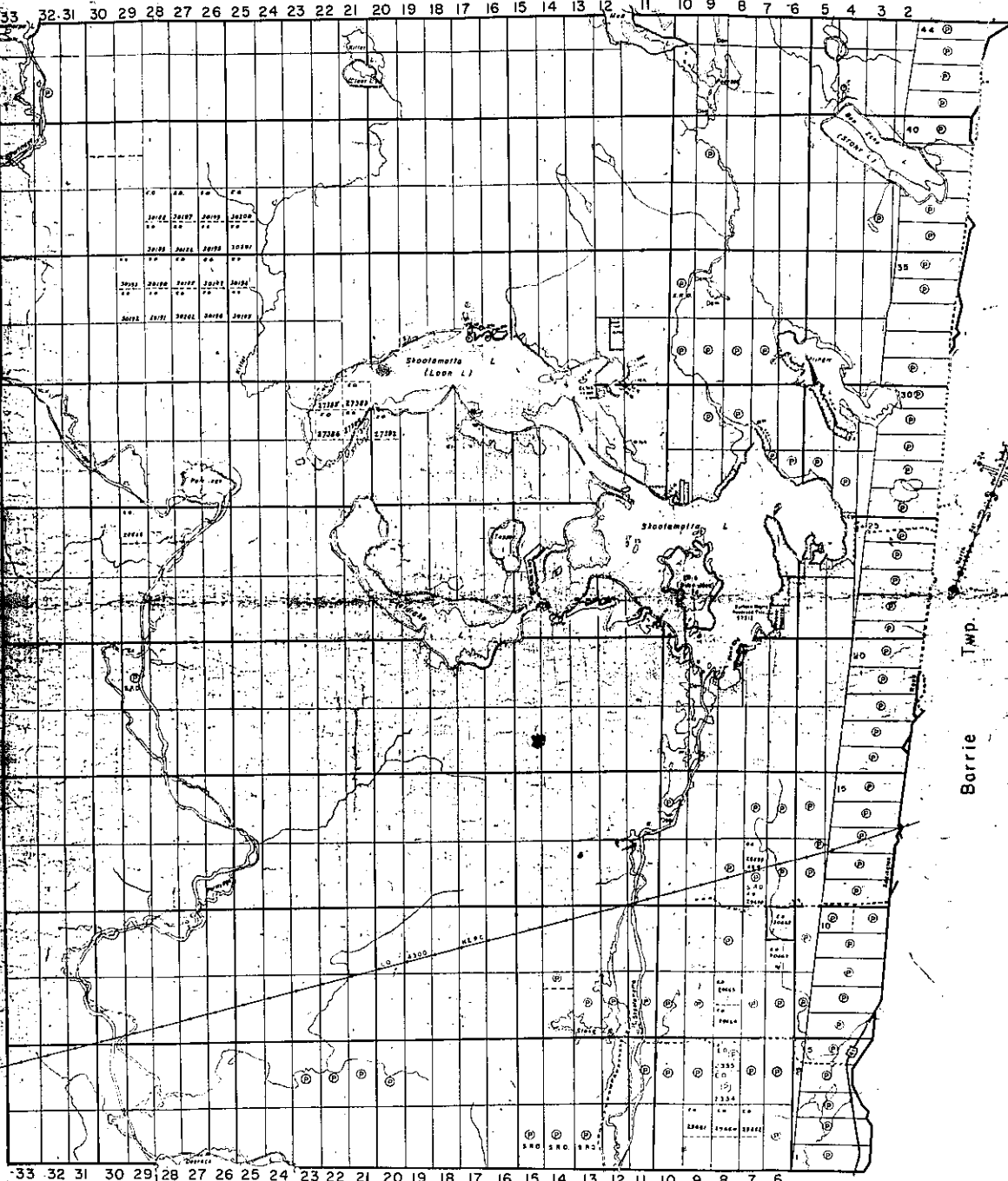
Original locations shown on this map are shown on the map.

Original locations shown on this map are shown on the map.

Original locations shown on this map are shown on the map.

Original locations shown on this map are shown on the map.

Original locations shown on this map are shown on the map.



DATE OF ISSUE

APR 26 1983

ISSUED BY MINE

ONT. DEPT. OF MINES

MINING LANDS BR.

THIS MAP FOR CHECKING

PURPOSES ONLY - MUST

NOT BE SOLD.

PLAN NO. **M-43**

DEPARTMENT OF MINES
—ONTARIO—

Elzevir Twp.

Kalador Twp.

Effingham Twp.

THE TOWNSHIP OF ANGLESEA

COUNTY OF LENNOX - ADDINGTON
EASTERN ONTARIO
MINING DIVISION

SCALE 1-INCH = 40 CHAINS

LEGEND

- PATENTED LAND ⊙
- CROWN LAND SALE ⊙/⊙
- LEASES ⊙
- LOCATED LAND ⊙
- LICENSE OF OCCUPATION ⊙
- MINING RIGHTS ONLY M.R.O.
- SURFACE RIGHTS ONLY S.R.O.
- ROADS —
- IMPROVED ROADS —
- KING'S HIGHWAYS —
- RAILWAYS —
- POWER LINES —
- MARSH OR MUSKOG —
- MINES —
- CANCELLED —

NOTES

400' Surface Rights Reservation around all lakes & rivers.

This Map is Not To Be Used FOR SURVEY PURPOSES

For details of mining reports locations, show lines of

Please refer to Dept. of Lands & Forests

O and the name shown

R. distance shown

ONT. DEPT. OF MINES
MINING LANDS BR.
THIS MAP FOR CHECKING
PURPOSES ONLY - MUST
NOT BE SOLD

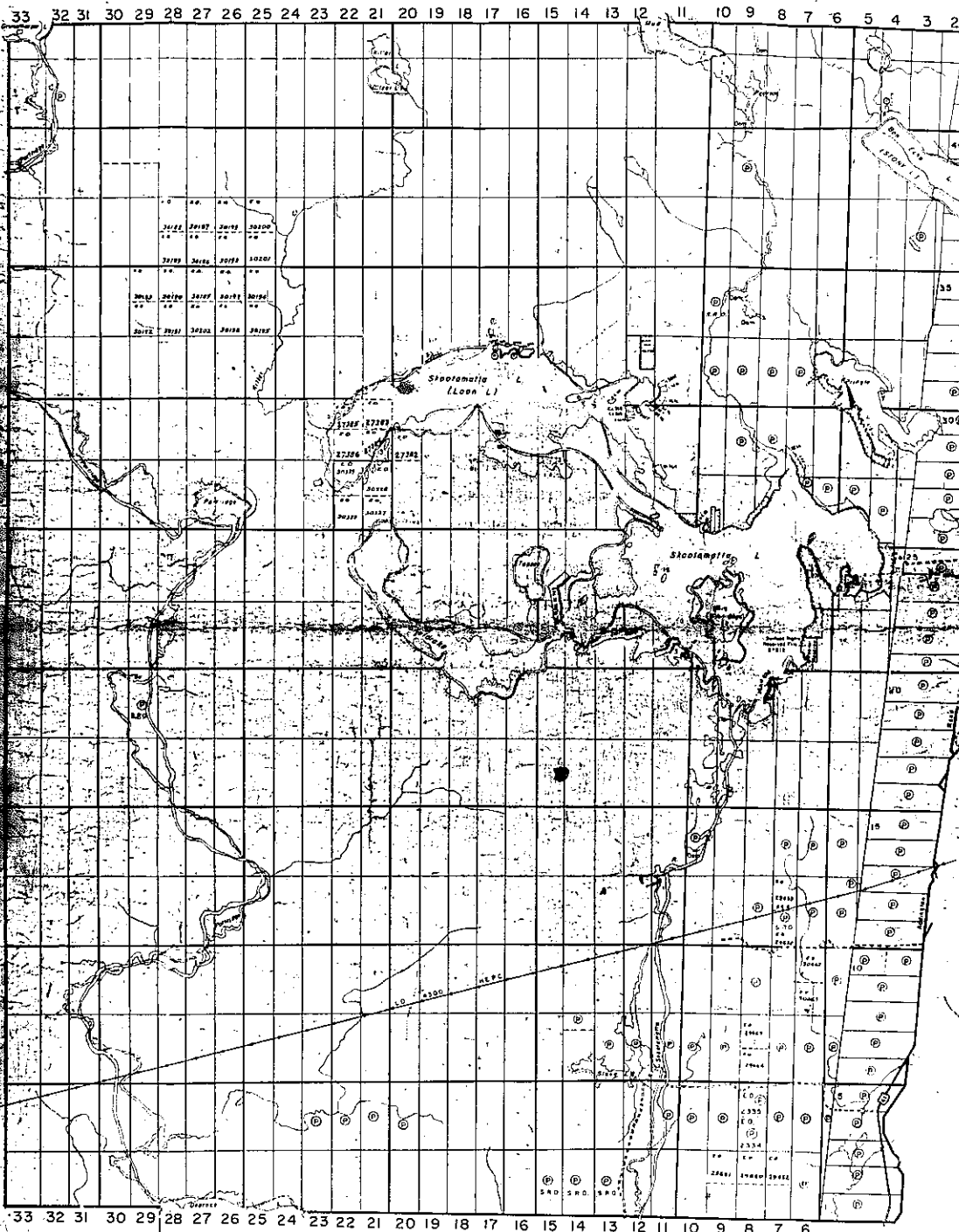
DATE OF ISSUE

JUN 1965

ONTARIO DEPT. OF MINES

PLAN NO M-43

DEPARTMENT OF MINES
- ONTARIO -



Elzevir Twp.

Kaladar Twp.

Borrie Twp.

Effingham Twp.(M.87)

Abinger Twp.
(M.41)

THE TOWNSHIP
OF
ANGLESEA

COUNTY OF
LENNOX-ADDINGTON
EASTERN ONTARIO
MINING DIVISION

SCALE:1-INCH=40 CHAINS

LEGEND

FORFEITED LAND	①
CROWN LAND SALE	②
LEASED	③
LOCATED LAND	④
LICENSE OF OCCUPATION	⑤
MINING RIGHTS ONLY	⑥
SURFACE RIGHTS ONLY	⑦
ROADS	⑧
IMPROVED LOTS	⑨
RAILWAYS	⑩
ROCKWATER TIES	⑪
MARSH OR MUCKEG	⑫
WIPES	⑬
CANCELLED	⑭
TRAILS	⑮

NOTES
This Map is Not To Be Used
FOR SURVEY PURPOSES.

Lot and Concession Lines shown herein are measured from the Best Information Available, but their True Position is Not Guaranteed. For Official Survey Purposes, Consult the Original Survey Plans and Field Notes of Records in the Dept. of Lands in Toronto.

400' Surface Rights Reservation around all Lakes and Rivers.

Flooded Lands Shown Thus

For Status of Summer Pasture Locations, Consult This

Please Contact Dept. of Lands in Toronto

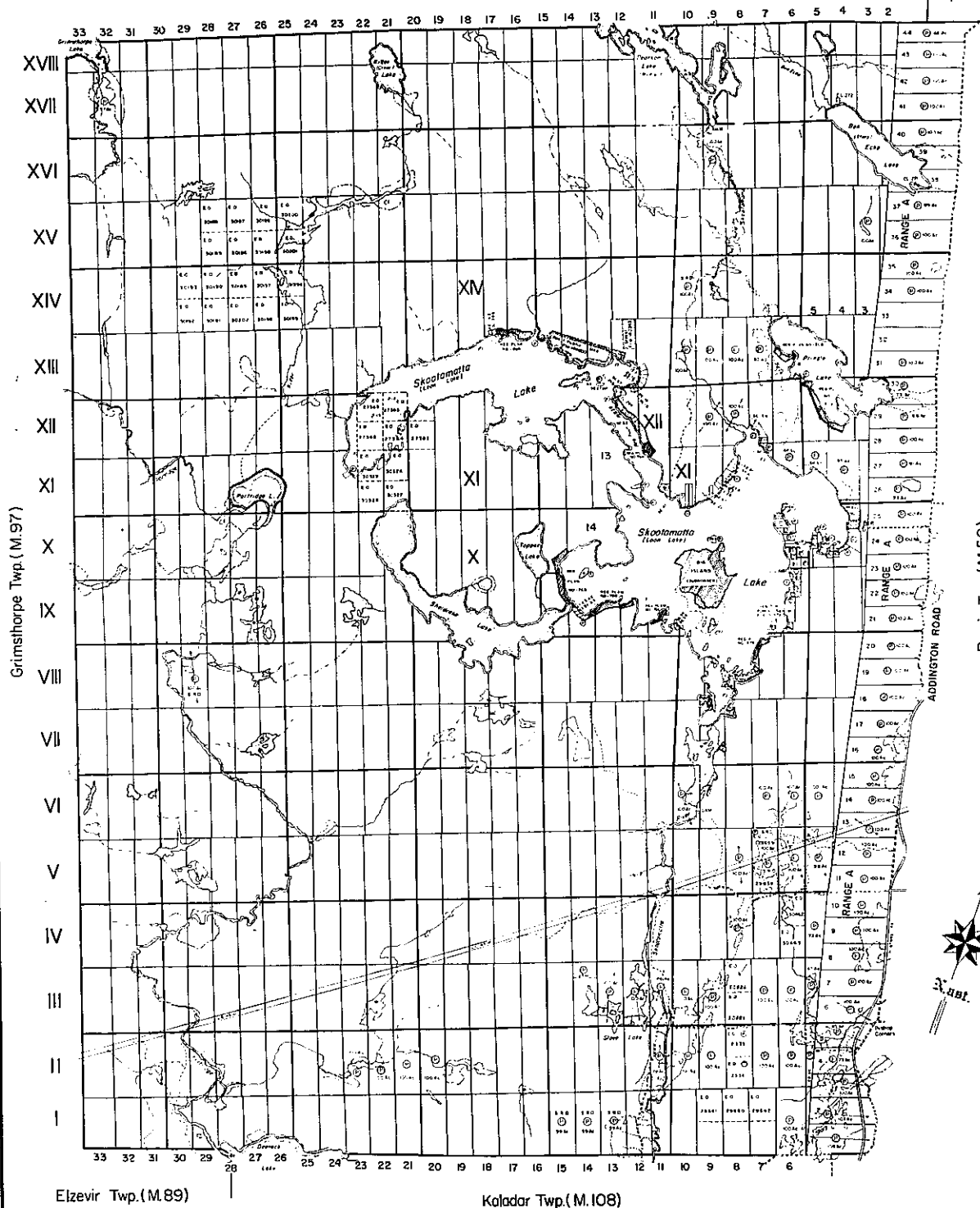
DATE OF ISSUE

FEB 25 1964

CIVILS DEPT. OF MINES

CIVILS DEPT. OF MINES
MINING LANDS BR.THIS MAP FOR CHECKING
PURPOSES ONLY - MUST
NOT BE SOLD.

PLAN NO.-M43

DEPARTMENT OF MINES
—ONTARIO—

Elzevir Twp.(M.89)

Kaladar Twp.(M.108)

Effingham Twp. (M.87)

Abinger Twp.
(M.41)

THE TOWNSHIP
OF

ANGLESEA

COUNTY OF
LENNOX-ADDINGTON
EASTERN ONTARIO
MINING DIVISION

SCALE: 1-INCH=40 CHAINS

LEGEND

PATENTED LAND	①
CROWN LAND SALE	②
LEASED	③
LOCATED LAND	④
LICENSE OF OCCUPATION	⑤
MINING RIGHTS ONLY	⑥
SURFACE RIGHTS ONLY	⑦
ROADS	⑧
IMPROVED ACRES	⑨
RANGE 5 NUMBERS	⑩
RAILWAYS	⑪
FORELINES	⑫
MARSH OR MUDGEG	⑬
MINES	⑭
CANCELLED	⑮
TRAILS	⑯

NOTES
This Map is Not To Be Used
FOR SURVEY PURPOSES.

Lot And Concession Lines From Marsh Are
omitted From The Best Information Available,
But Their True Position And Extent
For Official Survey Purposes Can Be
Determined From The Dept. Of Lands & Forests
Records - The Dept. Of Lands & Forests

40' Surface Rights Reserve On Grounds
Lakes and Rivers

Flooded Lands Show Thus:

For Status Of Summer Pasture Licenses
Shown Thus:

Please Contact Dept. Of Lands & Forests

DATE OF ISSUE

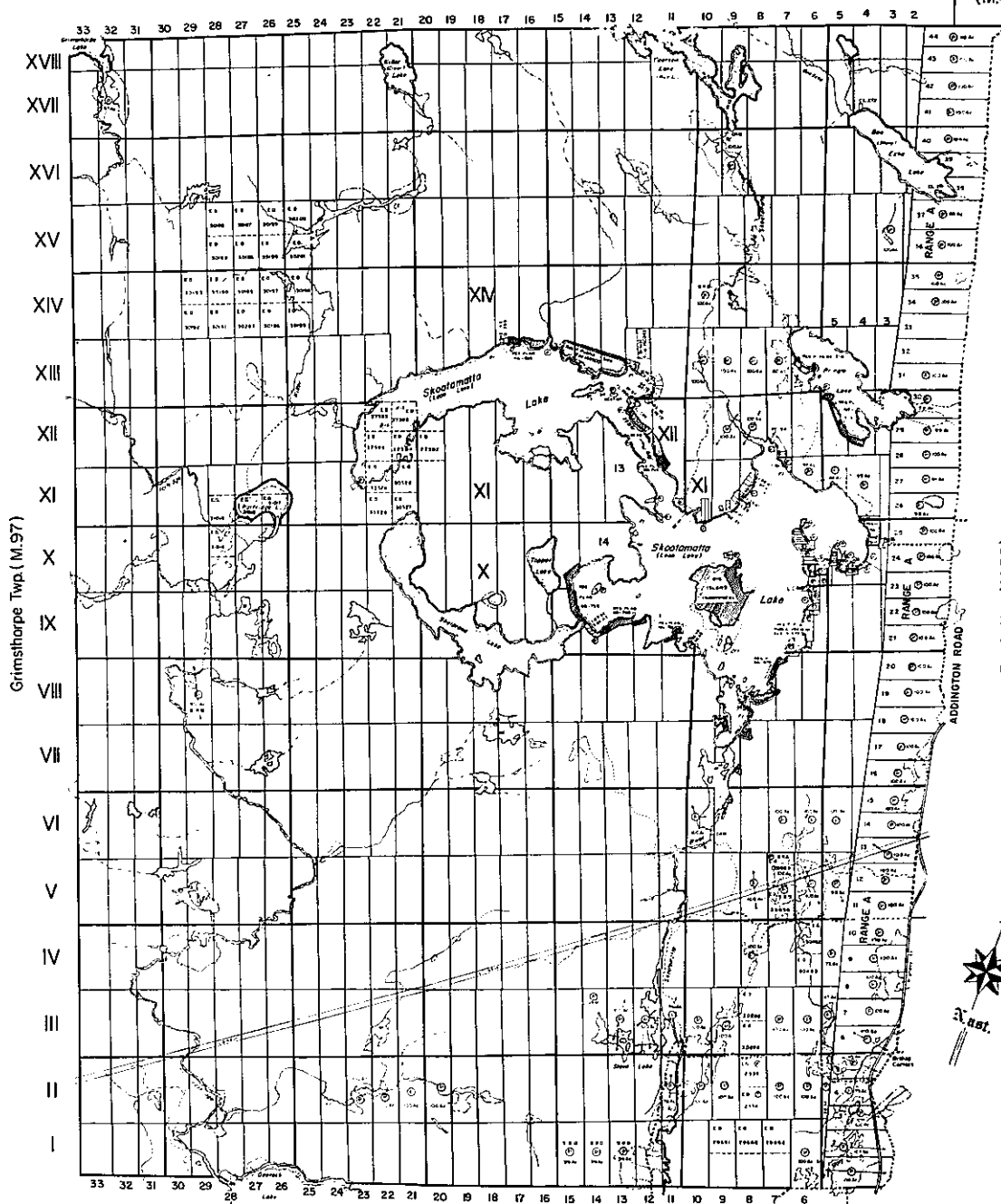
APR 17 1954

DRAWN BY: J. H. B. 1953

ONE DEPT. OF MINES
MINING LANDS BR.
THIS MAP FOR CHECKING
PURPOSES ONLY - MUST
NOT BE SOLD

PLAN NO.-M.43

DEPARTMENT OF MINES
—ONTARIO—



Elzevir Twp. (M.89)

Kaladar Twp. (M.108)

Effingham Twp. (M.87)

Abinger Twp. (M.41)

THE TOWNSHIP OF

ANGLESEA

COUNTY OF
LENNOX-ADDINGTON
EASTERN ONTARIO
MINING DIVISION

SCALE: 1-INCH=40 CHAINS

LEGEND

- PATENTED LAND
- CROWN LAND SALE
- LEASES
- LOCATED LAND
- LICENSE OF OCCUPATION
- MINING RIGHTS ONLY
- SURFACE RIGHTS ONLY
- ROADS
- IMPROVED ROADS
- R.R.'S HIGHWAYS
- RAILWAYS
- ROAD LINES
- MARSH OR MUSKOG
- MINES
- CANCELLED
- TRAILS

NOTES

This Map is Not To Be Used FOR SURVEY PURPOSES.

Lot and Concession Lines shown here are extracted from the Best Information available. Their True Position is not Guaranteed for Official Survey Purposes. Consult the Original Survey Plans and Field Notes for Details on the State of Lands in Forests.

400' Surface Right Reservations around all Lakes and Rivers
Flooded Lands Shown Thus

For Status of Surface Rights Consult
State Dept.
Please Contact Dept. of Lands & Forests

MIN. DEPT. OF MINES
RETURNING LANDS BR.
THIS MAP FOR CHECKING
PURPOSES ONLY - MUST
NOT BE SOLD

DATE OF ISSUE
1924
ONTARIO DEPT. OF MINES

PLAN NO.-M.43

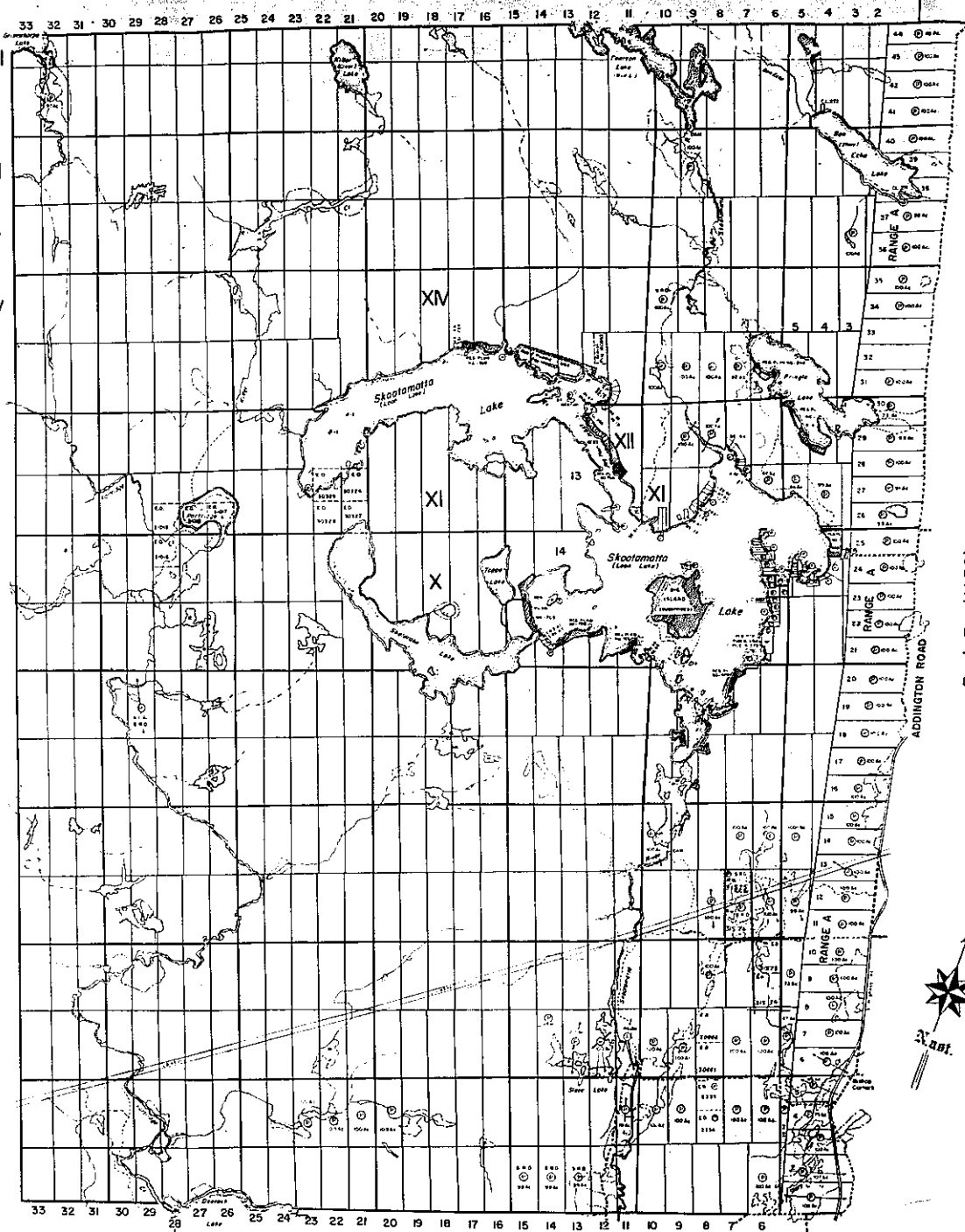
DEPARTMENT OF MINES
—ONTARIO—

Grimsthorpe Twp. (M.97)

Barrie Twp. (M.50)

Kaladar Twp. (M.108)

Elzevir Twp. (M.89)



Effingham Twp. (M.87)

Abinger Twp. (M.41)

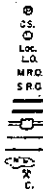
THE TOWNSHIP OF
OF
ANGLESEA

COUNTY OF
LENNOX-ADDINGTON
EASTERN ONTARIO
MINING DIVISION

SCALE: 1-INCH=40 CHAINS

LEGEND

PATENTED LAND
CROWN LAND SALE
LEASES
LOCATED LAND
LICENSE OF OCCUPATION
MINING RIGHTS ONLY
SURFACE RIGHTS ONLY
ROADS
IMPROVED ROADS
KING'S HIGHWAYS
RAILWAYS
F. LEE LINES
MARCH OR MUSKIEG
MINES
CANCELLED
TRAILS



NOTES

This Map is Not To Be Used
FOR SURVEY PURPOSES.

Lot and Concession Lines Shown Herein Are
Extracted From The Best Information Available,
But Their True Position Is Not Guaranteed.
For Official Survey Purposes Consult The
Original Survey Plans And Field Notes Of
Records In The Dept. Of Lands & Forests

400' Surface rights reservations around all
Lakes and Rivers.

Flooded Lands Shown Thus:

For Status Of Summer Resort Locations
Shown Thus:

Please Consult Dept. Of Lands & Forests

DATE OF ISSUE

APR 27 1955

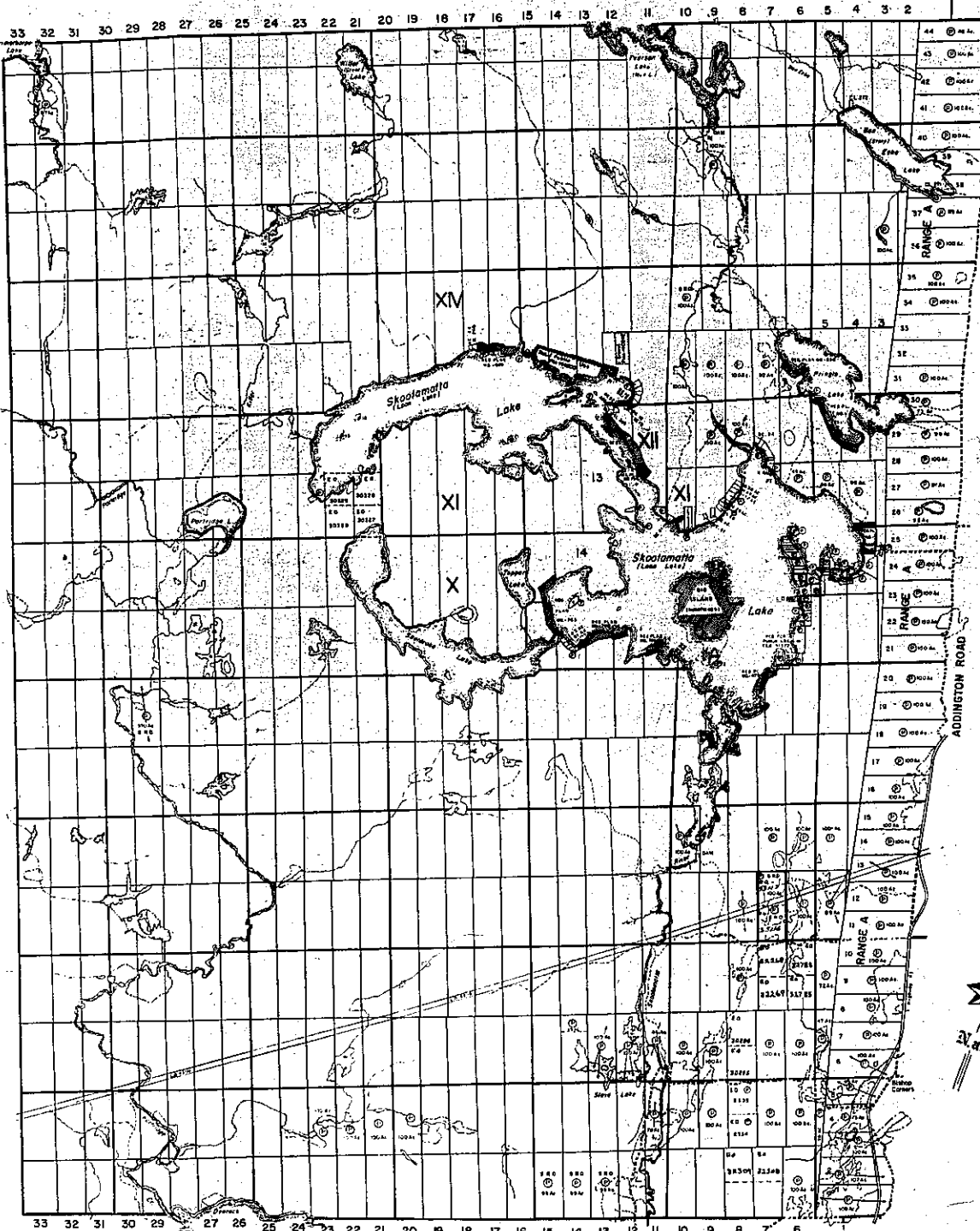
ISSUED BY DEPT. OF MINES

ONT. DEPT. OF MINES
MINING LANDS BR.
THIS MAP FOR CHECKING
PURPOSES ONLY - MUST
NOT BE SOLD

PLAN NO.-M.43

DEPARTMENT OF MINES
—ONTARIO—

XVIII
XVII
XVI
XV
XIV
XIII
XII
XI
X
IX
VIII
VII
VI
V
IV
III
II
I



Barrie Twp. (M.50)



Elzevir Twp. (M.89)

Kaladar Twp. (M.108)

Grimsthorpe Twp. (M.97)

Effingham Twp. (M.87)

Abinger Twp. (M.41)

THE TOWNSHIP OF

ANGLESEA

COUNTY OF
LENNOX-ADDINGTON
EASTERN ONTARIO
MINING DIVISION

SCALE: 1-INCH=40 CHAINS

LEGEND

PATENTED LAND	⊙
CROWN LAND SALE LEASES	⊙
LOCATED LAND	⊙
LICENSE OF OCCUPATION	⊙
MINING RIGHTS ONLY	⊙
SURFACE RIGHTS ONLY	⊙
ROADS	—
IMPROVED ROADS	—
KING'S HIGHWAYS	—
RAILWAYS	—
POWER LINES	—
WASH OR MUDGEG	—
MINES	—
CANCELLED	—
TRAILS	—

NOTES
This Map is Not To Be Used
FOR SURVEY PURPOSES.

Lot and Concession Lines shown herein are projected from the best information available, but their true position is not guaranteed for official survey purposes. Consult the original survey plans and field notes of records in the Dept. of Lands & Forests.

AND surface rights reservations around all lakes and rivers.

Flooded Lands Shown Thus.

For Shows of Summer Resort Locations Show Thus.

Please Consult Dept. of Lands & Forests.

ONT. DEPT. OF MINES
MINING LANDS BR.
THIS MAP FOR CHECKING
PURPOSES ONLY - MUST
NOT BE SOLD

DATE OF ISSUE
MAY 17 1966
ONTARIO DEPT. OF MINES

PLAN NO.-M.43

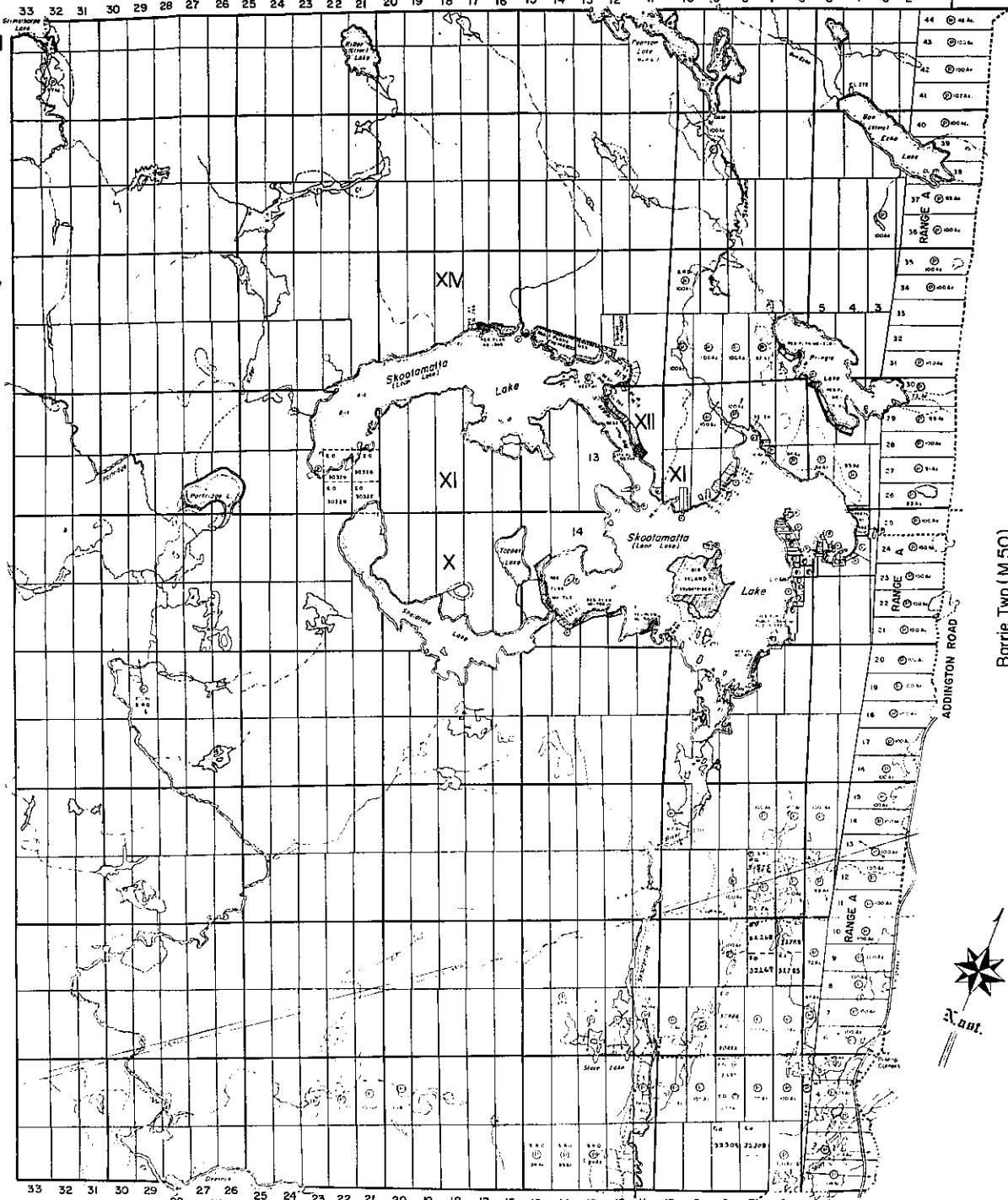
DEPARTMENT OF MINES
—ONTARIO—

Grimsthorpe Twp. (M.97)

Barrie Twp. (M.50)

Kaladar Twp. (M.108)

Elzevir Twp. (M.89)



Effingham Twp. (M.87)

Abinger Twp. (M.41)

THE TOWNSHIP
OF


ANGLESEA

COUNTY OF
LENOX-ADDINGTON
EASTERN ONTARIO
MINING DIVISION

SCALE: 1-INCH=40 CHAINS

LEGEND

PATENTED LAND
CROWN LAND SALE
LEASES
LOCKED LAND
LICENSE OF OCCUPATION
MINING RIGHTS ONLY
SURFACE RIGHTS ONLY
ROADS
IMPROVED ROADS
KING'S HIGHWAYS
RAILWAYS
POWER LINES
MARSH OR MURKIN
MINES
CANCELLED
TRAILS



NOTES

**This Map is Not To Be Used
FOR SURVEY PURPOSES.**

Lot And Concession Lines Shown Herein Are
Picked From The Best Information Available,
But Their True Position Is Not Guaranteed
For Official Survey Purposes. Consult The
Original Survey Plans And Field Notes Or
Records In The Dept. Of Lands & Forests

400' Surface rights reservations around all
Lakes and Rivers

Flooded Lands Shown Thus.

For Status Of Summer Pasture Locations
Shown Thus.

Please Contact Dept. Of Lands & Forests

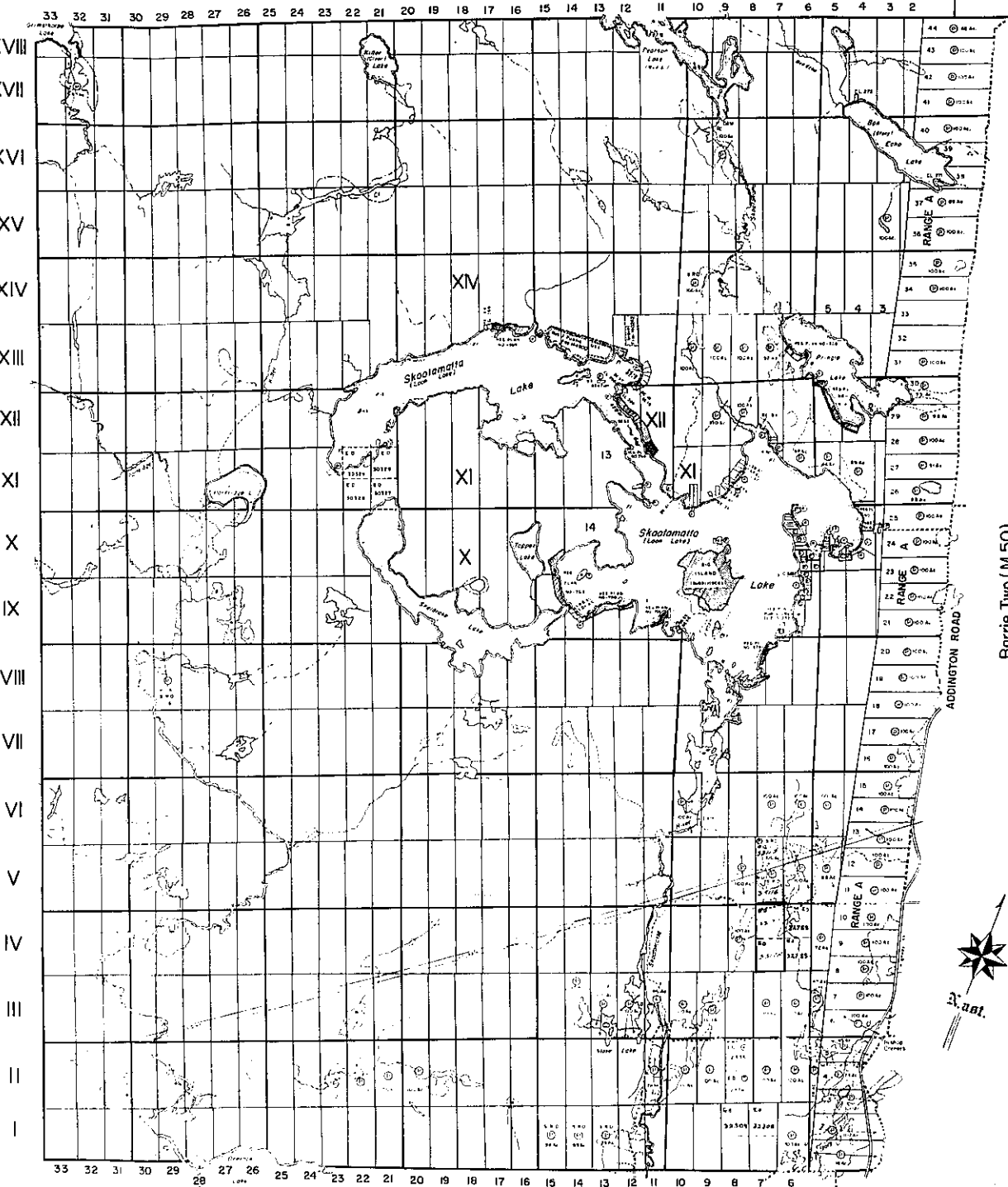
ONT. DEPT. OF MINES
MINING LANDS BR.
THIS MAP FOR CHECKING
PURPOSES ONLY - MUST
NOT BE SOLD.

DATE OF ISSUE
MAY 11 1966
L. JAMES EST. BY BODIES

PLAN NO.-M.43
DEPARTMENT OF MINES
—ONTARIO—

Grimshorpe Twp. (M.97)

Barrie Twp. (M.50)



Elzevir Twp. (M.89)

Kaladar Twp. (M.108)

Effingham Twp.(M.87)

Abinger Twp.
(M.41)

THE TOWNSHIP
OF

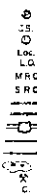
ANGLESEA

COUNTY OF
LENNOX-ADDINGTON
EASTERN ONTARIO
MINING DIVISION

SCALE:1-INCH=40 CHAINS

LEGEND

PATENTED LAND
CROWN LAND SALE
LEASES
LOCATED LAND
LICENSE OF OCCUPATION
MINING RIGHTS ONLY
SURFACE RIGHTS ONLY
ROADS
IMPROVED ROADS
KING'S HIGHWAYS
RAILWAYS
POWER LINES
WASH OR WASHES
MINES
CANCELLED
TRAILS



NOTES

This Map is Not To Be Used
FOR SURVEY PURPOSES.

Lot And Concession Lines From Hereon Are Prepared From The Best Information Available, But Their True Position Is Not Guaranteed For Official Survey Purposes. Cons All The Original Survey Plans And Field Notes Of Records In The Dept Of Lands & Forests

400' Surface rights reservations around all Lakes and Rivers

Flooded Lands Shown Thus:

For Status Of Summer Resort Locations Shown Thus:

Please Contact Dept Of Lands & Forests

DATE OF ISSUE

JULY 20 1950

ONTARIO DEPT. OF MINES

ONT. DEPT. OF MINES
MINING LANDS BR.
THIS MAP FOR CHECKING
PURPOSES ONLY - MUST
NOT BE SOLD

PLAN NO.-M.43

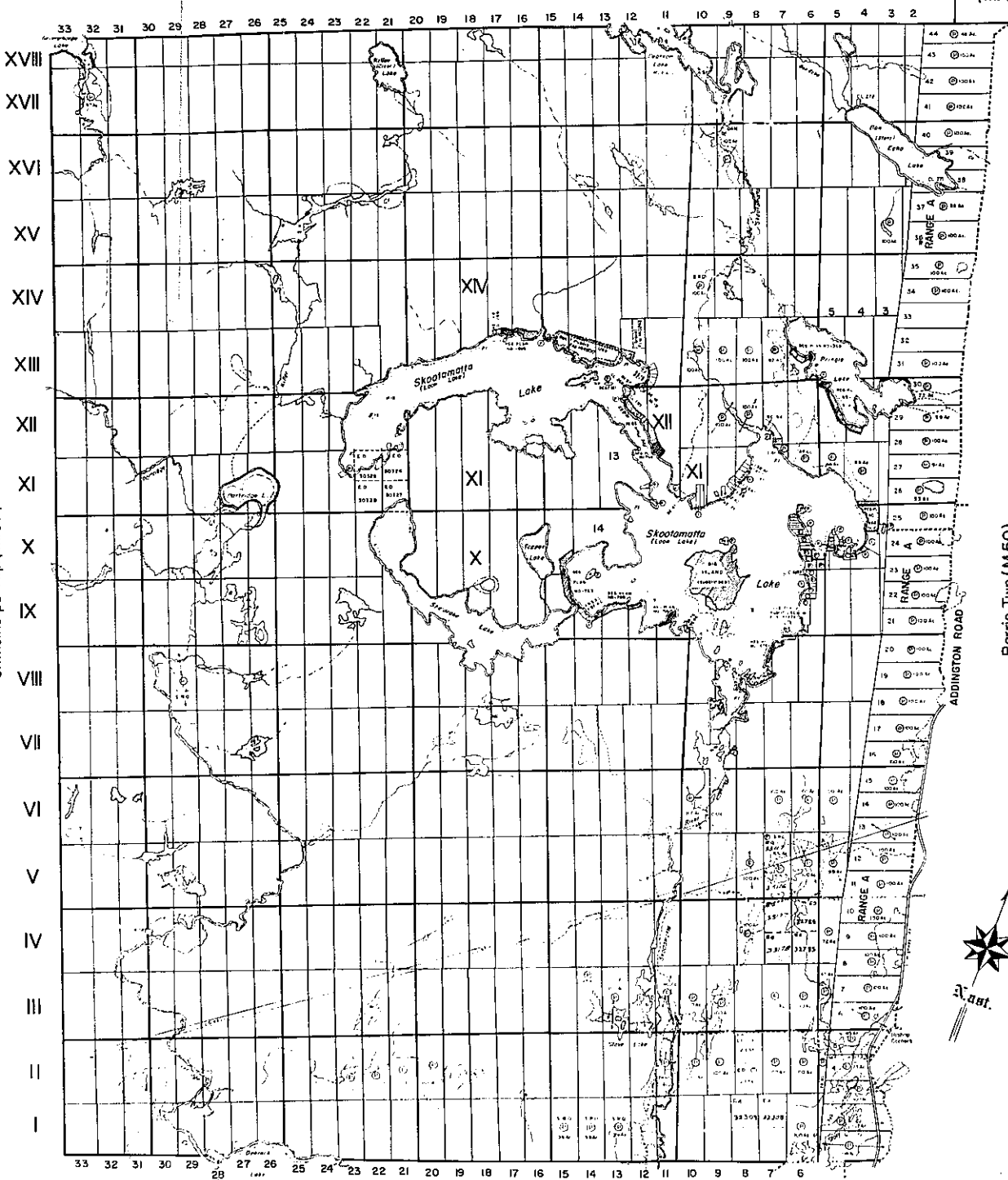
DEPARTMENT OF MINES
—ONTARIO—

Grimsthorpe Twp. (M.97)

Barrie Twp. (M.50)

Kaladar Twp. (M.108)

Elzevir Twp. (M.89)



Effingham Twp. (M.87)

Abinger Twp. (M.41)

THE TOWNSHIP OF

ANGLESEA

COUNTY OF LENOX-ADDINGTON

EASTERN ONTARIO MINING DIVISION

SCALE: 1-INCH=40 CHAINS

LEGEND

- PATENTED LAND
- CROWN LAND SALE
- LEASES
- LOCATED LAND
- LICENSE OF OCCUPATION
- MINING RIGHTS ONLY
- SURFACE RIGHTS ONLY
- ROADS
- IMPROVED ROADS
- RAIL'S RIGHTS
- RAILWAYS
- FOREN LINES
- MARSH OR MUSKEG
- MINES
- CANCELLED
- TRAILS

NOTES
This Map is Not To Be Used For Survey Purposes.

Let Red Concession Lines Show Minion Are Viced from the Best Information Available, But Their True Position is Not Guaranteed For Official Survey Purposes. Can. At The Original Survey Plans and Field Notes of Records in the Dept of Lands & Forests

400' Surface rights reservations around all Lakes and Rivers

Placed Lands Show Thus:

For Status of Survey Report Locations Show This

Please Contact Dept of Lands & Forests

DATE OF ISSUE

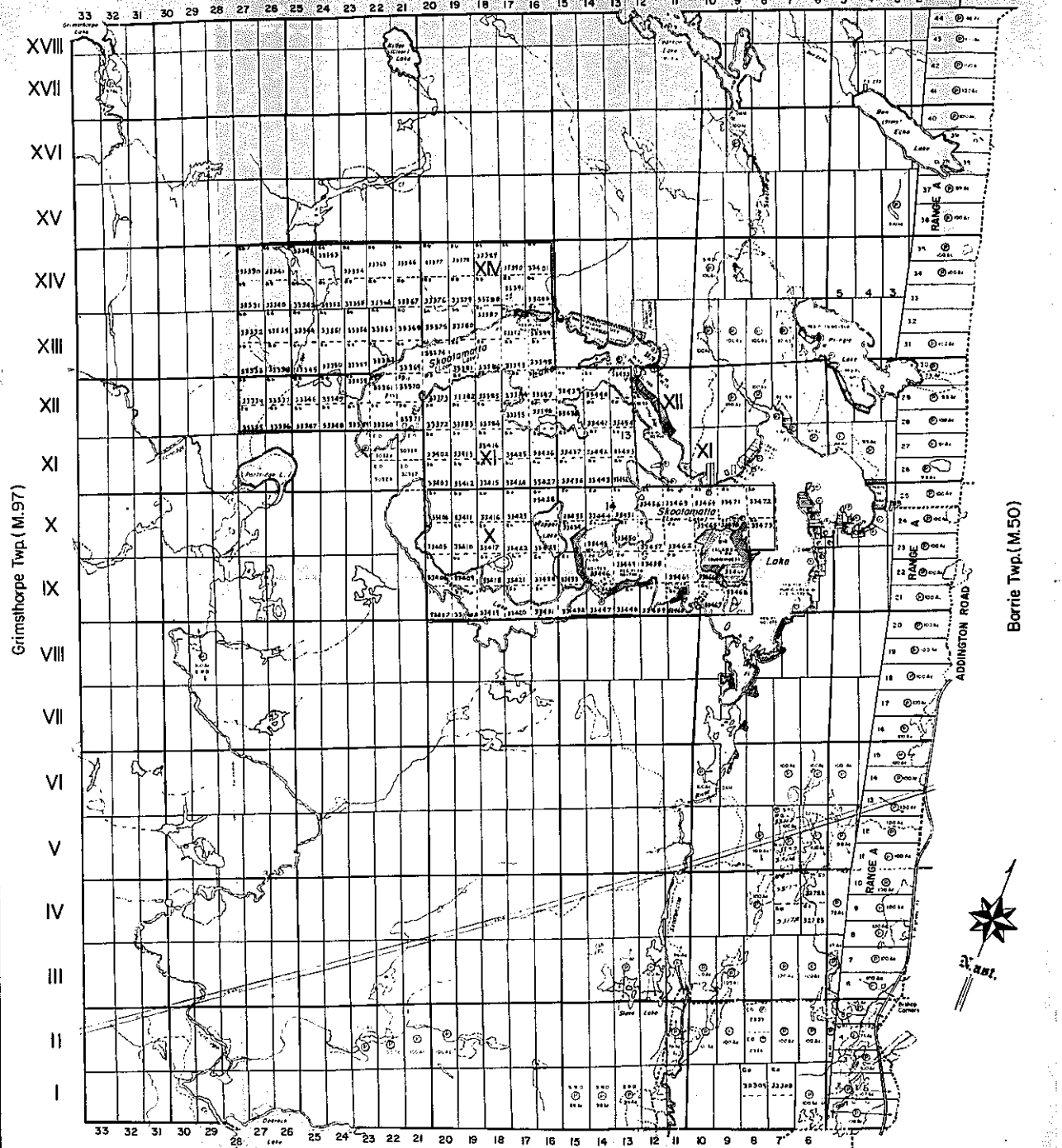
AUG 8 1966

MINING DEPT. OF MINES

ONT. DEPT. OF MINES
MINING LANDS BR.
THIS MAP FOR CHECKING PURPOSES ONLY - MUST NOT BE SOLD.

PLAN NO.-M.43

DEPARTMENT OF MINES - ONTARIO -



Grimsthorpe Twp. (M.97)

Barrie Twp. (M.50)



Elzevir Twp. (M.89)

Kaladar Twp. (M.108)

Effingham Twp.(M.87)

Abinger Twp.
(M.41)

THE TOWNSHIP
OF

ANGLESEA

COUNTY OF
LENOX-ADDINGTON
EASTERN ONTARIO
MINING DIVISION

SCALE 1-INCH=40 CHAINS

LEGEND

PATENTED LAND	⊙
CROWN LAND SALE	⊙
LEASES	⊙
LOCATED LAND	⊙
LICENSE OF OCCUPATION	⊙
MINING RIGHTS ONLY	⊙
SURFACE RIGHTS ONLY	⊙
ROADS	—
IMPROVED ROADS	—
R.R.'S HIGHWAYS	—
RAILWAYS	—
POWER LINES	—
NARROW OR BUSHED	—
MINES	⊙
CANCELLED	⊙
TRAILS	—

NOTES

**This Map is Not To Be Used
FOR SURVEY PURPOSES.**

Lot And Concession Lines Shown Herein Are
Projected From The Best Information Available.
But Their True Position Is Not Guaranteed
For Official Survey Purposes Consult The
Original Survey Plans And Field Notes Of
Records In The Dept Of Lands & Forests

400' Surface rights reservations around all
Lakes and Rivers.

Flooded Lands Shown Thus:

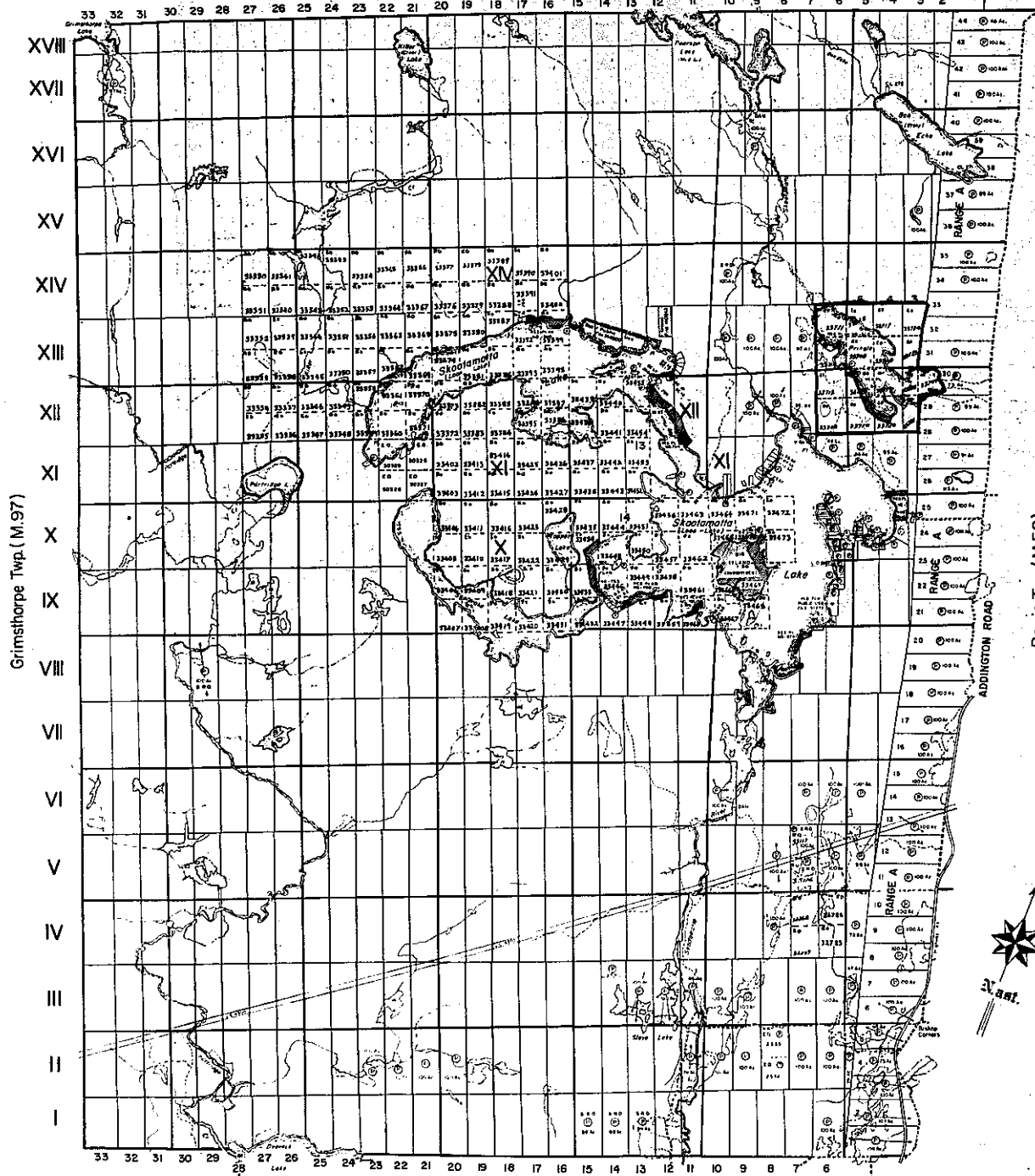
For Status Of Summit Passes Locations
Shown Thus:
Please Contact Dept Of Lands & Forests

DATE OF ISSUE

AUG 26 1956

ONTARIO DEPT. OF MINES

ONT. DEPT. OF MINES
MINING LANDS BR.
THIS MAP FOR CHECKING
PURPOSES ONLY - MUST
NOT BE SOLD.



Barrie Twp. (M.50)



PLAN NO.-M.43

DEPARTMENT OF MINES
—ONTARIO—

Effingham Twp. (M.87)

Abinger Twp. (M.41)

THE TOWNSHIP OF

ANGLESEA

COUNTY OF LENNOX-ADDINGTON
EASTERN ONTARIO
MINING DIVISION

SCALE: 1-INCH=40 CHAINS

LEGEND

- PATENTED LAND
- CROWN LAND SALE
- LEASES
- LOCATED LAND
- LICENSE OF OCCUPATION
- MINING RIGHTS ONLY
- SURFACE RIGHTS ONLY
- ROADS
- IMPROVED ROADS
- KING'S HIGHWAYS
- RAILWAYS
- POWER LINES
- WASHES OR MUSKOG
- MINES
- CANCELLED
- TRAILS

NOTES

This Map Is Not To Be Used FOR SURVEY PURPOSES.

Lot And Concession Lines Shown Herein Are Projected From The Best Information Available, But Their True Position Is Not Guaranteed For Official Survey Purposes. Consult The Original Survey Plans And Field Notes Of Records In The Dept. Of Lands & Forests.

400' Surface rights reservations around all Lakes and Rivers.

Flooded Lands Shown Thus.

For Status Of Summer Resort Locations Shown Thus.

Please Consult Dept. Of Lands & Forests.

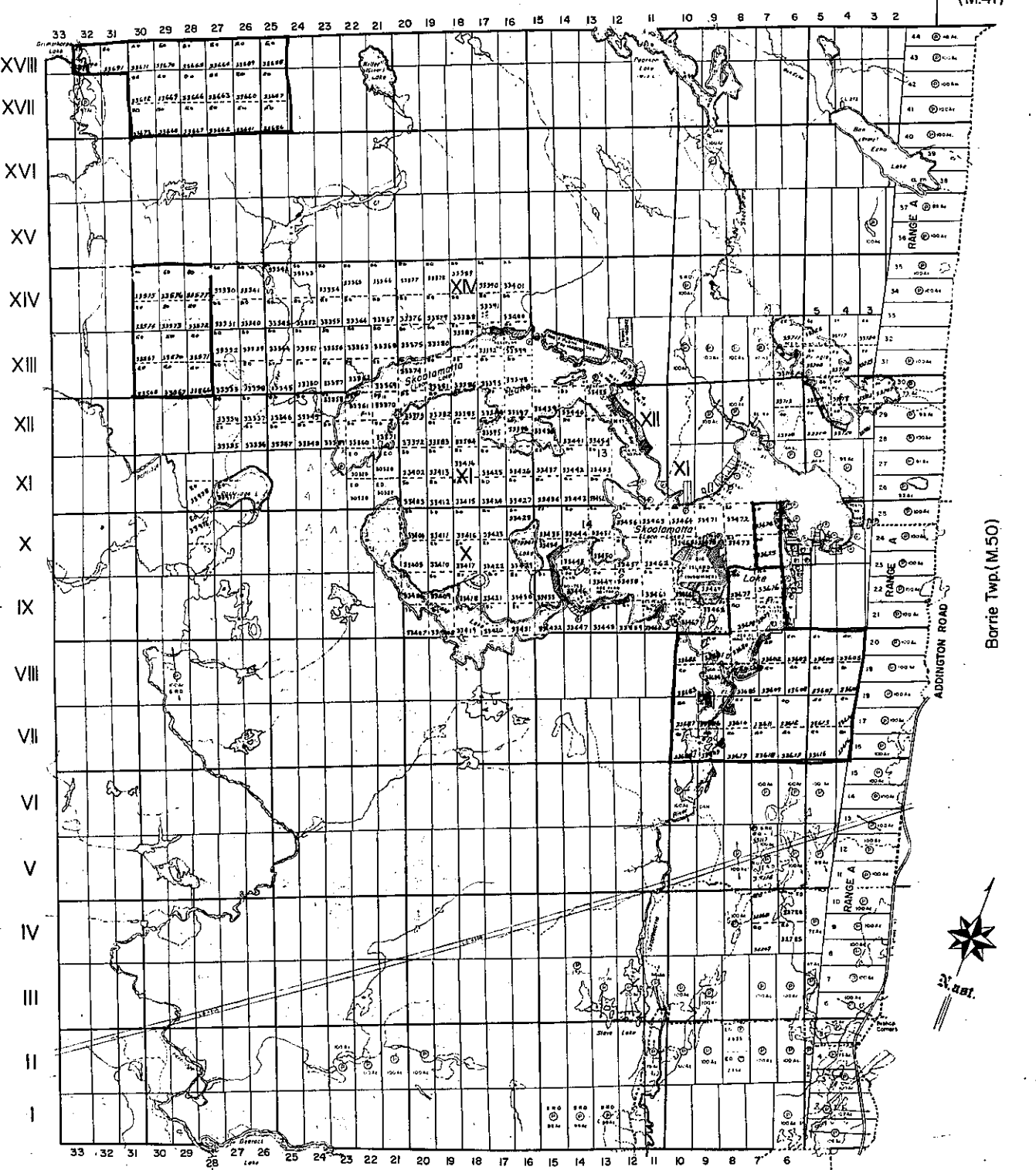
DATE OF ISSUE

SEP 1 - 1966

EXTENDED COPY OF MINES

ONT. DEPT. OF MINES
MINING LANDS BR.
THIS MAP FOR CHECKING
PURPOSES ONLY - MUST
NOT BE SOLD.

Barrie Twp. (M.50)



XVIII
XVII
XVI
XV
XIV
XIII
XII
XI
X
IX
VIII
VII
VI
V
IV
III
II
I

33 32 31 30 29 28 27 26 25 24 23 22 21 20 19 18 17 16 15 14 13 12 11 10 9 8 7 6 5 4 3 2

Elzevir Twp. (M.89)

Kaladar Twp. (M.108)

PLAN NO.-M.43
DEPARTMENT OF MINES
—ONTARIO—

Effingham Twp. (M.87)

Abinger Twp.
(M.41)THE TOWNSHIP
OF**ANGLESEA**COUNTY OF
LENNOX-ADDINGTONEASTERN ONTARIO
MINING DIVISION

SCALE: 1-INCH=40 CHAINS

LEGEND

PATENTED LAND	①
CROWN LAND SALE	②
LEASE	③
LOCATED LAND	④
LICENSE OF OCCUPATION	⑤
MINING RIGHTS ONLY	⑥
SURFACE RIGHTS ONLY	⑦
ROADS	⑧
EMPOWERED ROADS	⑨
R.R.'S RIGHTS	⑩
RAILWAYS	⑪
POWER LINES	⑫
MARSH OR SWAMP	⑬
CANCELLED	⑭
TRAILS	⑮

NOTES

This Map is Not To Be Used
FOR SURVEY PURPOSES.

Lot And Concession Lines (Green) are
Placed From The Best Information Available,
But Their True Position is Not Guaranteed
For Official Survey Purposes. Consult the
Original Survey Plans And Field Notes, Or
Records in the Dept. of Lands & Forests.

400' Surface rights reservations around all
Lakes and Rivers

Flooded Lands Shown Thus:

For Status Of Summer Pasture Locations
Shown Thus

Freeze Control Dept. Of Lands & Forests

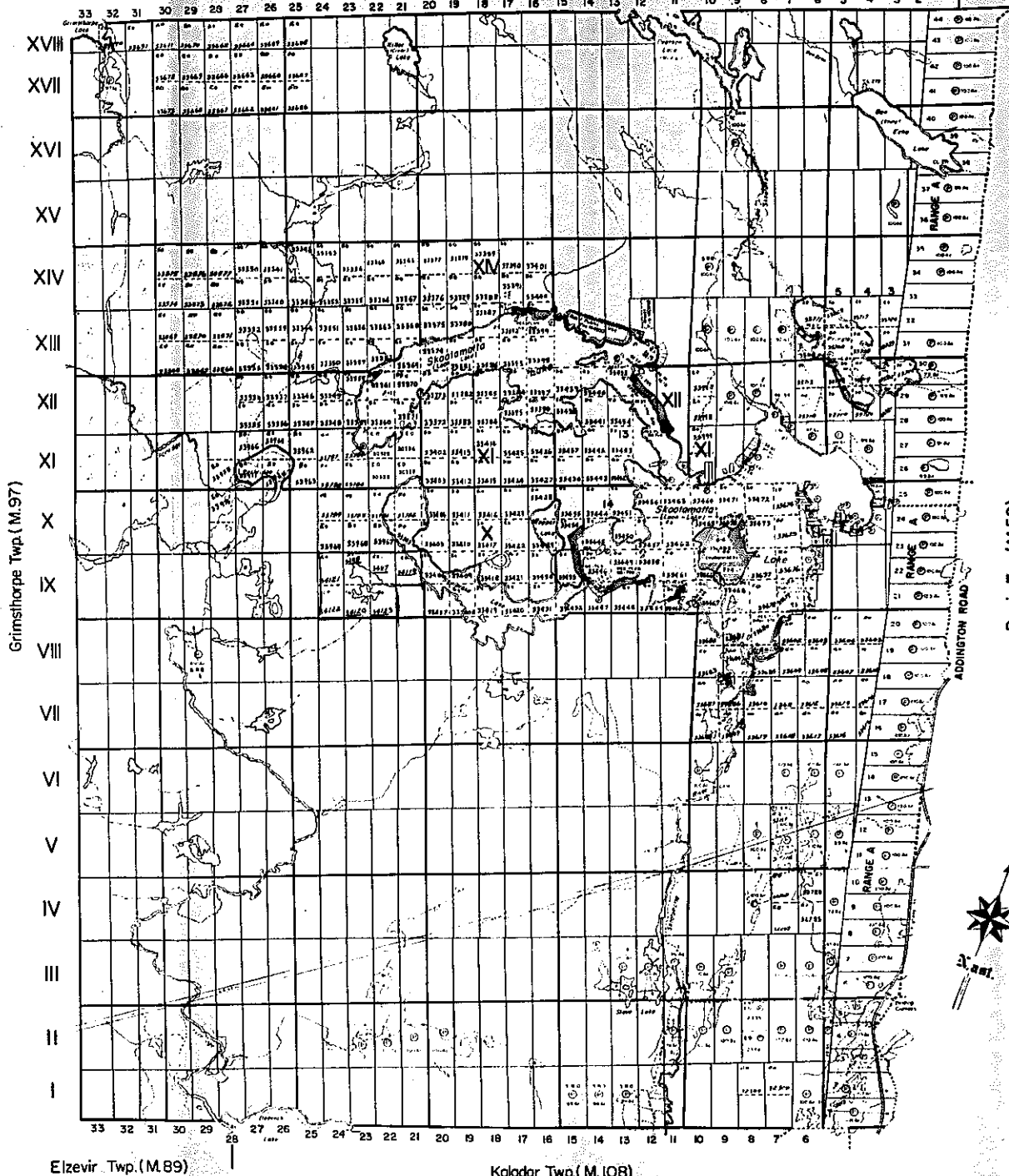
DATE OF ISSUE

OCT 20 1966

MINING DEPT. OF MINES

ONT. DEPT. OF MINES
MINING LANDS BR.
THIS MAP FOR CHECKING
PURPOSES ONLY - MUST
NOT BE SOLD

PLAN NO.-M.43

DEPARTMENT OF MINES
—ONTARIO—

Barrie Twp. (M.50)

Grimsthorpe Twp. (M.97)

Elzevir Twp. (M.89)

Kaladar Twp. (M.108)

Effingham Twp. (M.87)

Abinger Twp.
(M.41)THE TOWNSHIP
OF
ANGLESEACOUNTY OF
LENOX-ADDINGTON
EASTERN ONTARIO
MINING DIVISION

SCALE: 1-INCH=40 CHAINS

LEGEND

PATENTED LAND
 COAL AND LIME
 LEASE
 LOCATED LAND
 LICENSE OF OCCUPATION
 MINING RIGHTS ONLY
 SURFACE RIGHTS ONLY
 ROADS
 IMPROV. CROADS
 RAILS & HIGHWAYS
 RAILWAYS
 FENCES & DICES
 MCRS OR MUSKIEG
 WINES
 CANCELLED
 TRAILS


L.C.S.
 L.C.
 M.R.O.
 S.R.O.
 C.A.

NOTES

**This Map is Not To Be Used
FOR SURVEY PURPOSES.**

Lot And Concession Lines Shown Herein Are
 Extracted From The Best Information Available,
 But Their True Position Is Not Guaranteed.
 For Official Survey Purposes Consult The
 Original Survey Plans And Field Notes Of
 Records In The Dept. Of Lands & Forests

40' Surface Rights Reservations around Oil
Lakes and Rivers.

Flooded Lands Shown Thus: 

For Status Of Summer Resort Locations
Open To:
Please Contact Dept. Of Lands & Forests

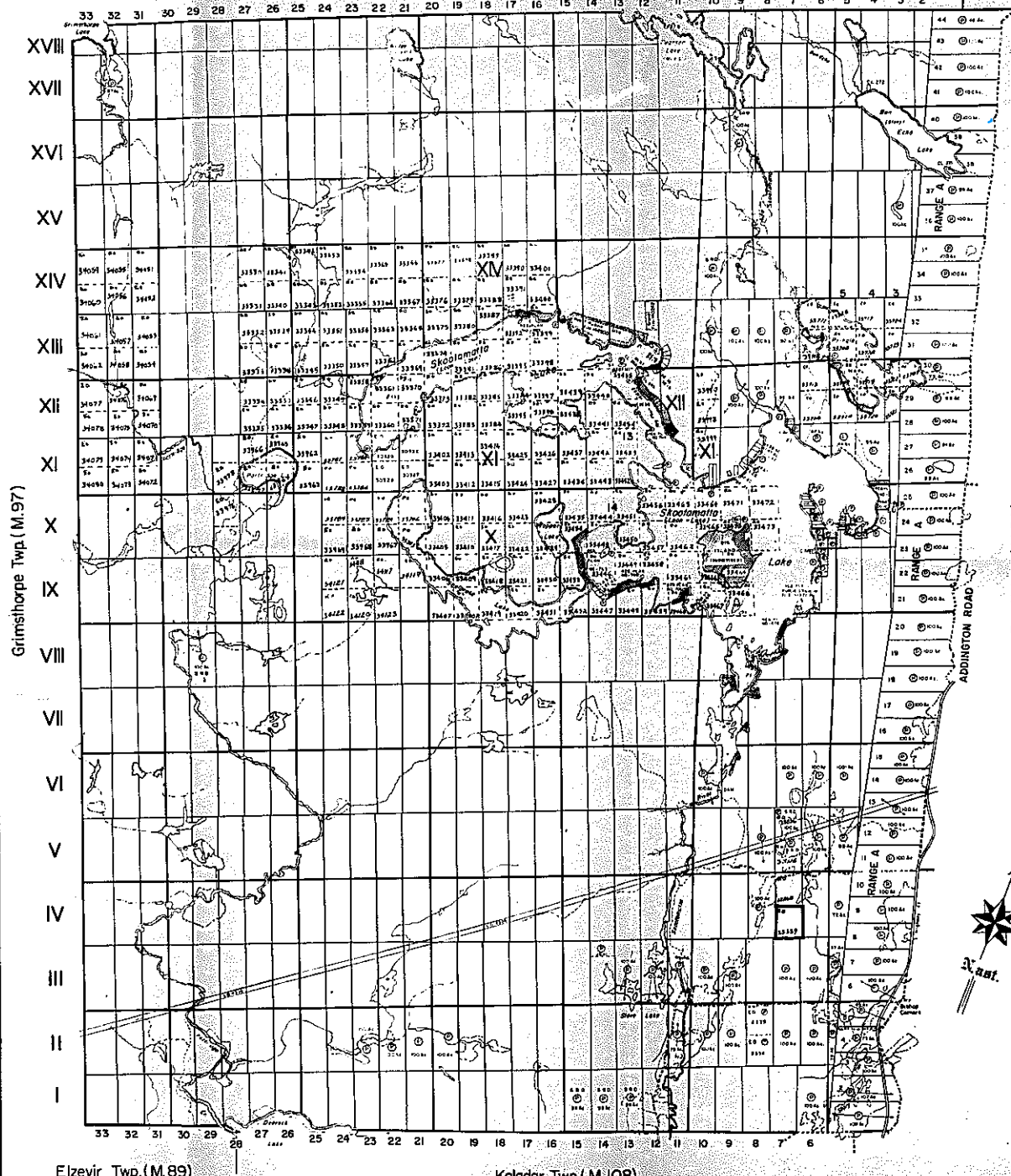
ONT. DEPT. OF MINES
 MINING LANDS BR.
 THIS MAP FOR CHECKING
 PURPOSES ONLY - MUST
 NOT BE SOLD.

DATE OF ISSUE

JUN 7 1967

ONTARIO DEPT. OF MINES

PLAN NO.-M.43

DEPARTMENT OF MINES
— ONTARIO —

Elzevir Twp. (M.89)

Kaladar Twp. (M.10B)

Effingham Twp. (M.87)

Abinger Twp.
(M.41)

THE TOWNSHIP
OF
ANGLESEA
COUNTY OF
LENNOX-ADDINGTON
EASTERN ONTARIO
MINING DIVISION

SCALE: 1-INCH=40 CHAINS

LEGEND

PATENTED LAND	⊙
CROWN LAND SALE	CS.
LEASES	L.C.
LOCATED LAND	L.O.
LICENSE OF OCCUPATION	M.R.O.
MINING RIGHTS ONLY	S.R.O.
SURFACE RIGHTS ONLY	
ROADS	—
IMPROVED ROADS	—
KING'S HIGHWAYS	—
RAILWAYS	—
POWER LINES	—
WATERS OR WATERSHEDS	—
MINES	—
CANCELLED	—
TRAILS	—

NOTES

This Map Is Not To Be Used
FOR SURVEY PURPOSES.

Lot And Concession Lines Shown Hereon Are Projected From The Best Information Available, But Their True Position Is Not Guaranteed. For Official Survey Purposes Consult The Original Survey Plans And Field Notes Of Records In The Dept. Of Lands & Forests.

400' Surface Rights Reservations around all Lakes and Rivers.

Flooded Lands Shown Thus:

For Status Of Summer Resort Locations
Shown Thus:

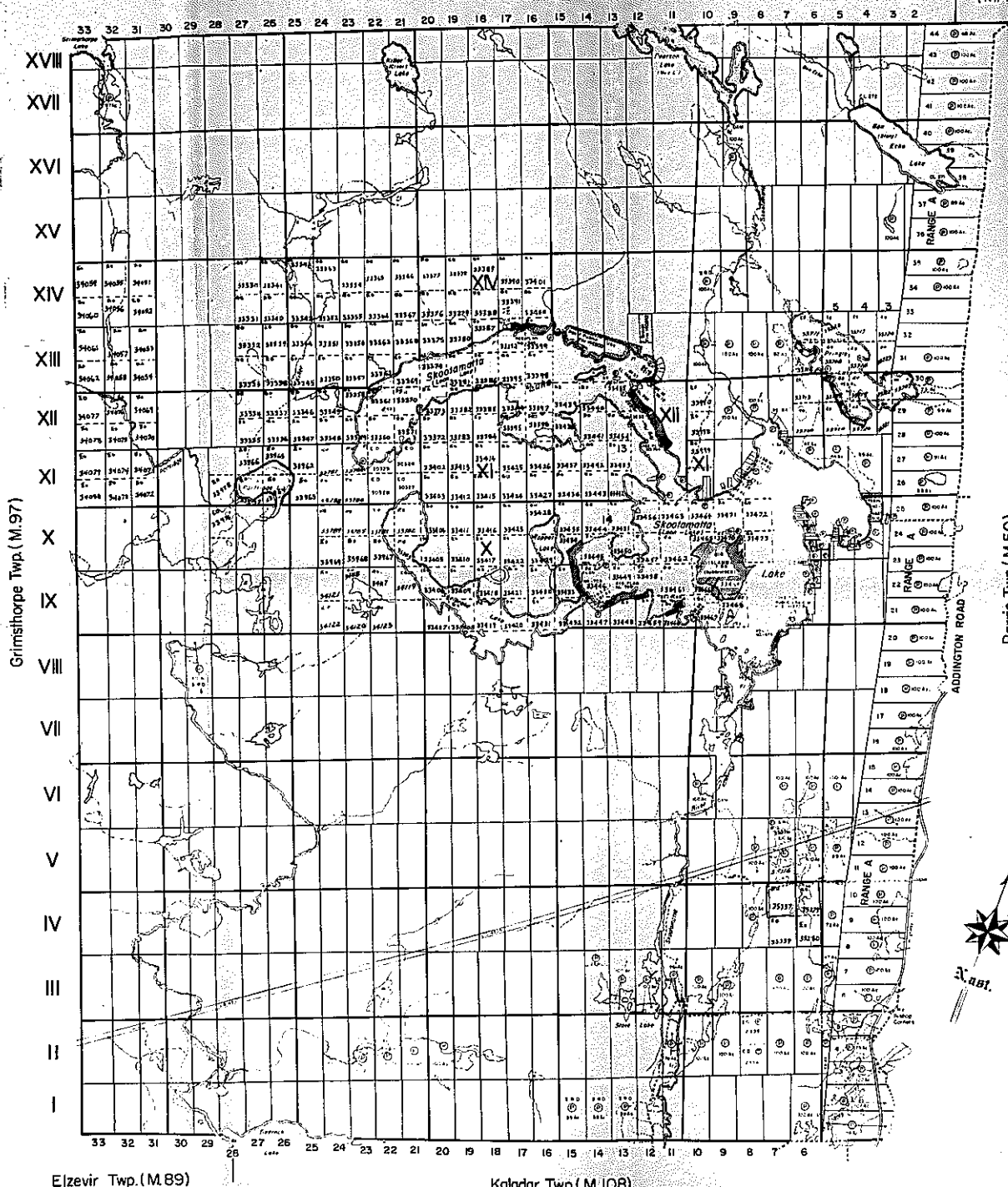
Please Contact Dept. Of Lands & Forests

DATE OF ISSUE

JUL 6 1967

ONTARIO DEPT. OF MINES

ONT. DEPT. OF MINES
MINING LANDS BR.
THIS MAP FOR CHECKING
PURPOSES ONLY - MUST
NOT BE SOLD.



PLAN NO.-M.43

DEPARTMENT OF MINES
—ONTARIO—

Effingham Twp. (M.87)

Abinger Twp.
(M.41)

THE TOWNSHIP
OF
ANGLESEA

COUNTY OF
LENNOX-ADDINGTON
EASTERN ONTARIO
MINING DIVISION

SCALE: 1-INCH=40 CHAINS

LEGEND

PATENTED LAND
CROWN LAND SALE
LEASES
LOCATED LAND
LICENSE OF OCCUPATION
MINING RIGHTS ONLY
SURFACE RIGHTS ONLY
ROADS
IMPROVED ROADS
RAILWAYS
POWDER LINES
MARSH OR MUSKOG
MINES
CANCELLED
TRAILS

1/4" = 100' = 1000'

NOTES

This Map is Not To Be Used
FOR SURVEY PURPOSES.

Lot and Concession Lines Shown Hereon Are
Projected From The Best Information Available,
but Their True Position is Not Guaranteed.
For Official Survey Purposes Consult The
Original Survey Plans And Field Notes Of
Records in The Dept. Of Lands & Forests.

400' Surface Rights Reservations around all
Lakes and Rivers.

Flooded Lands Shown Thus:

For Status Of Summer Resort Locations
See The .
Please Contact Dept. Of Lands & Forests

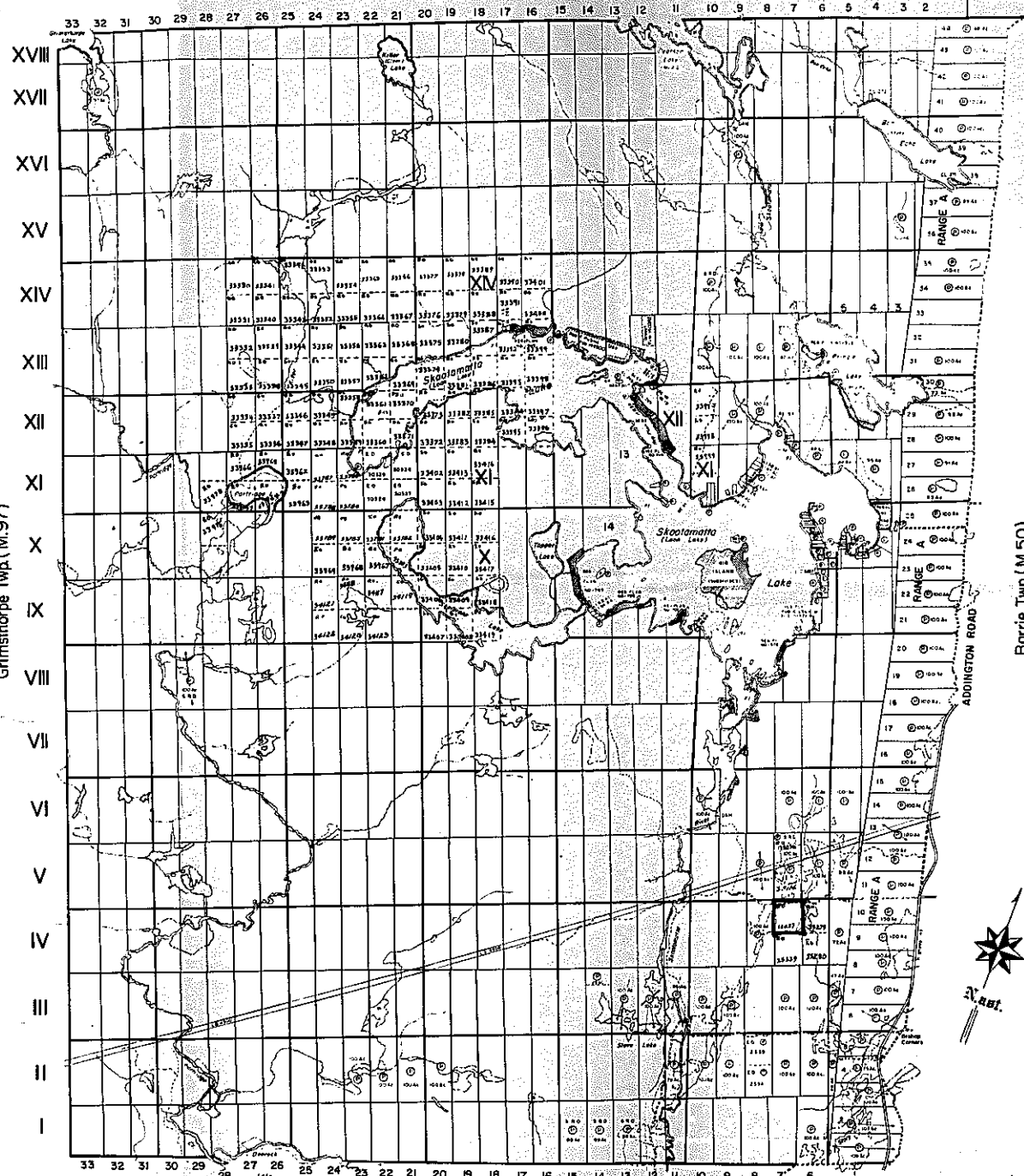
ONT. DEPT. OF MINES
MINING LANDS BR.
THIS MAP FOR CHECKING
PURPOSES ONLY - MUST
NOT BE SOLD.

DATE OF ISSUE
SEP 0 1967
ONTARIO DEPT. OF MINES

PLAN NO.-M.43
DEPARTMENT OF MINES
—ONTARIO—

Grimshorpe Twp. (M.97)

Barrie Twp. (M.50)



Elzevir Twp. (M.89)

Kaladar Twp. (M.108)

Effingham Twp. (M.87)

Abinger Twp.
(M.41)

THE TOWNSHIP
OF
ANGLESEA
COUNTY OF
LENNOX-ADDINGTON
EASTERN ONTARIO
MINING DIVISION

SCALE: 1-INCH=40 CHAINS

LEGEND

PATENTED LAND	⊙
CROWN LAND SALE	⊙
LEASES	⊙
LOCATED LAND	⊙
LICENSE OF OCCUPATION	⊙
MINING RIGHTS ONLY	⊙
SURFACE RIGHTS ONLY	⊙
ROADS	—
IMPROVED ROADS	—
RANGE & HIGHWAYS	—
RAILWAYS	—
POWER LINES	—
WASH OR MUSKOG	—
MINES	⊙
CANCELLED	⊙
TRAILS	—

NOTES
This Map is Not To Be Used
FOR SURVEY PURPOSES.

Lot and Concession Lines Shown Hereon Are
Furnished From The Best Information Available,
So Their True Position Is Not Guaranteed
For Official Survey Purposes. Consult The
Original Survey Plans And Field Notes Of
Records In The Dept. Of Lands & Forests

400' Surface rights reservations around oil
lakes and rivers.

Flooded Lands Shown Thus:

For Status Of Summer Pasture Locations
Consult The .
Please Contact Dept. Of Lands & Forests

DATE OF ISSUE
MAY 2 1967
MINING DIV. OF ONT.

ONT. DEPT. OF MINING
LANDS ET
THIS MAP FOR CHECKING
PURPOSES ONLY - MUST
NOT BE SOLD.



Grimsthorpe Twp. (M.97)

Barrie Twp. (M.50)

Elzevir Twp. (M.89)

Kaladar Twp. (M.108)

PLAN NO.-M.43

DEPARTMENT OF MINES
—ONTARIO—

Effingham Twp.(M.87)

Abinger Twp.
(M.41)

THE TOWNSHIP
OF

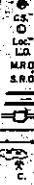
ANGLESEA

COUNTY OF
LENNOX-ADDINGTON
EASTERN ONTARIO
MINING DIVISION

SCALE:1-INCH=40 CHAINS

LEGEND

PATENTED LAND
CROWN LAND SALE
LEASES
LOCATED LAND
LICENSE OF OCCUPATION
MINING RIGHTS ONLY
SURFACE RIGHTS ONLY
ROADS
IMPROVED ROADS
KNO'S HIGHWAYS
RAILWAYS
POWER LINES
WARSH OR MURKIG
MINES
CANCELLED
TRAILS



NOTES

This Map is Not To Be Used
FOR SURVEY PURPOSES.

Lot And Concession Lines shown hereon are
Projected From The Best Information Available,
But Their True Position is Not Guaranteed.
For Official Survey Purposes Consult The
Original Survey Plans And Field Notes Of
Records in The Dept Of Lands & Forests

400' Surface Rights reservations around of
Lakes and Rivers

Shaded Lands Show That

For Status Of Summer Resort Locations
Shade Thus.
Please Contact Dept Of Lands & Forests

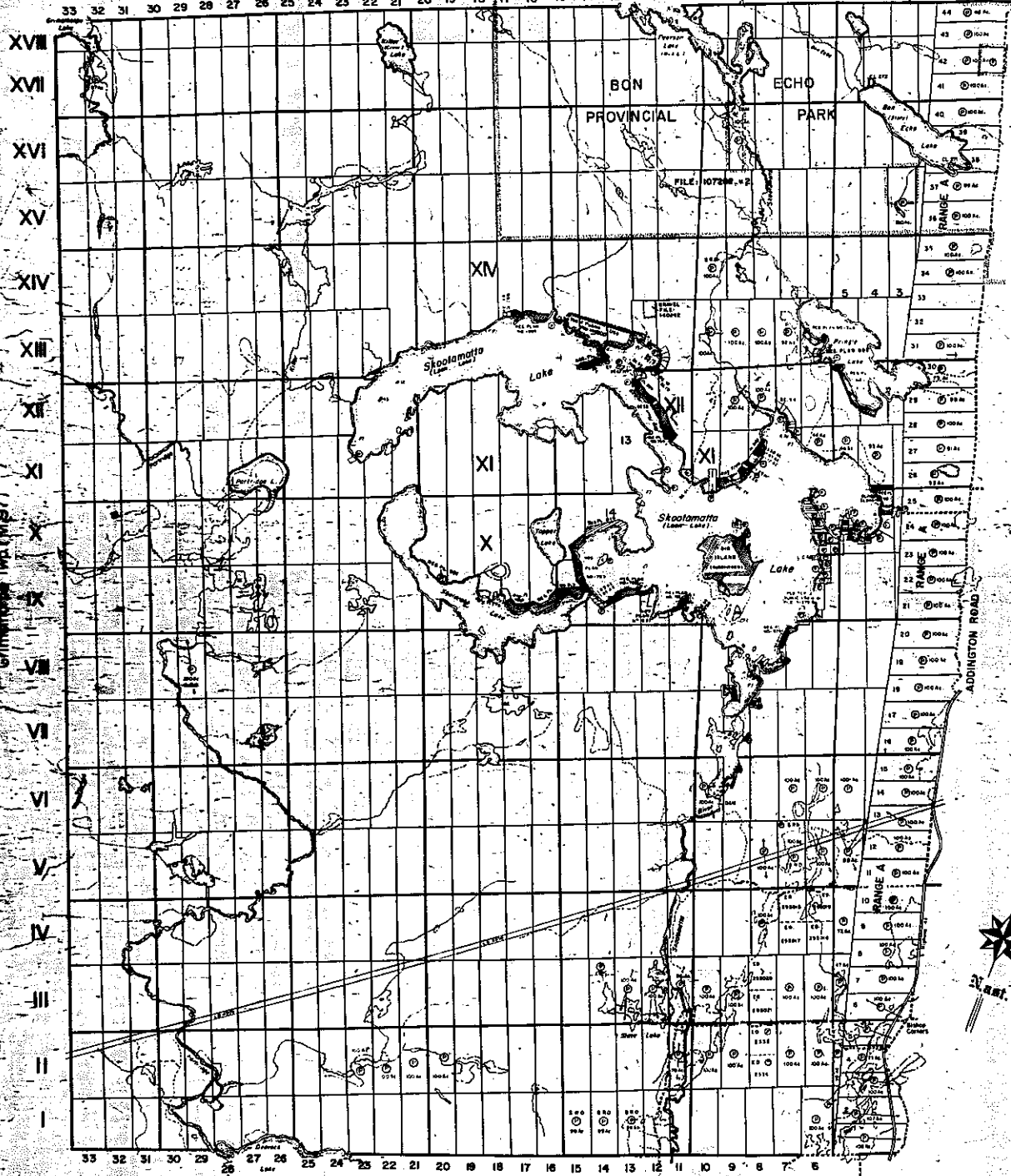
DATE OF ISSUE

OCT 22 1971

ONE COPY OF THIS
AND NORTHERN AFFAIRS

PLAN NO.-M.43

ONTARIO
DEPARTMENT OF MINES
AND NORTHERN AFFAIRS



Elzevir Twp.(M.89)

Kaladar Twp.(M.108)

Barrie Twp.(M.50)

Grimshaw Twp.(M.87)

DISPOSITION OF CROWN LANDS

PATENT, SURFACE AND MINING RIGHTS	●
SURFACE RIGHTS ONLY	○
MINING RIGHTS ONLY	◐
LEASE, SURFACE AND MINING RIGHTS	■
SURFACE RIGHTS ONLY	◑
MINING RIGHTS ONLY	◒
LICENCE OF OCCUPATION	▽
ROADS	
IMPROVED ROADS	—+—
KING'S HIGHWAYS	—+—+—
RAILWAYS	—+—+—+—
POWER LINES	—+—+—+—+—
MARSH OR MUSKEG	▨
MINES	⊙
CANCELLED	⊘
TRAILS	—+—+—+—+—+—

NOTES
This Map is Not To Be Used
FOR SURVEY PURPOSES.

Lot And Concession Lines Shown Hereon Are Projected From The Best Information Available, But Their True Position Is Not Guaranteed For Official Survey Purposes Consult The Original Survey Plans And Field Notes Of Records In The Ministry Of Natural Resources.

400' surface rights reservation along the shores of all lakes and rivers.

SAND and GRAVEL

- Gravel, File 140242
- MNR Gravel Reserve No 202
- ◐ Gravel File 3534
- ◑ Quarry Permit
- ◒ 150805

RESERVES

- Reserved for Public use, File 144900

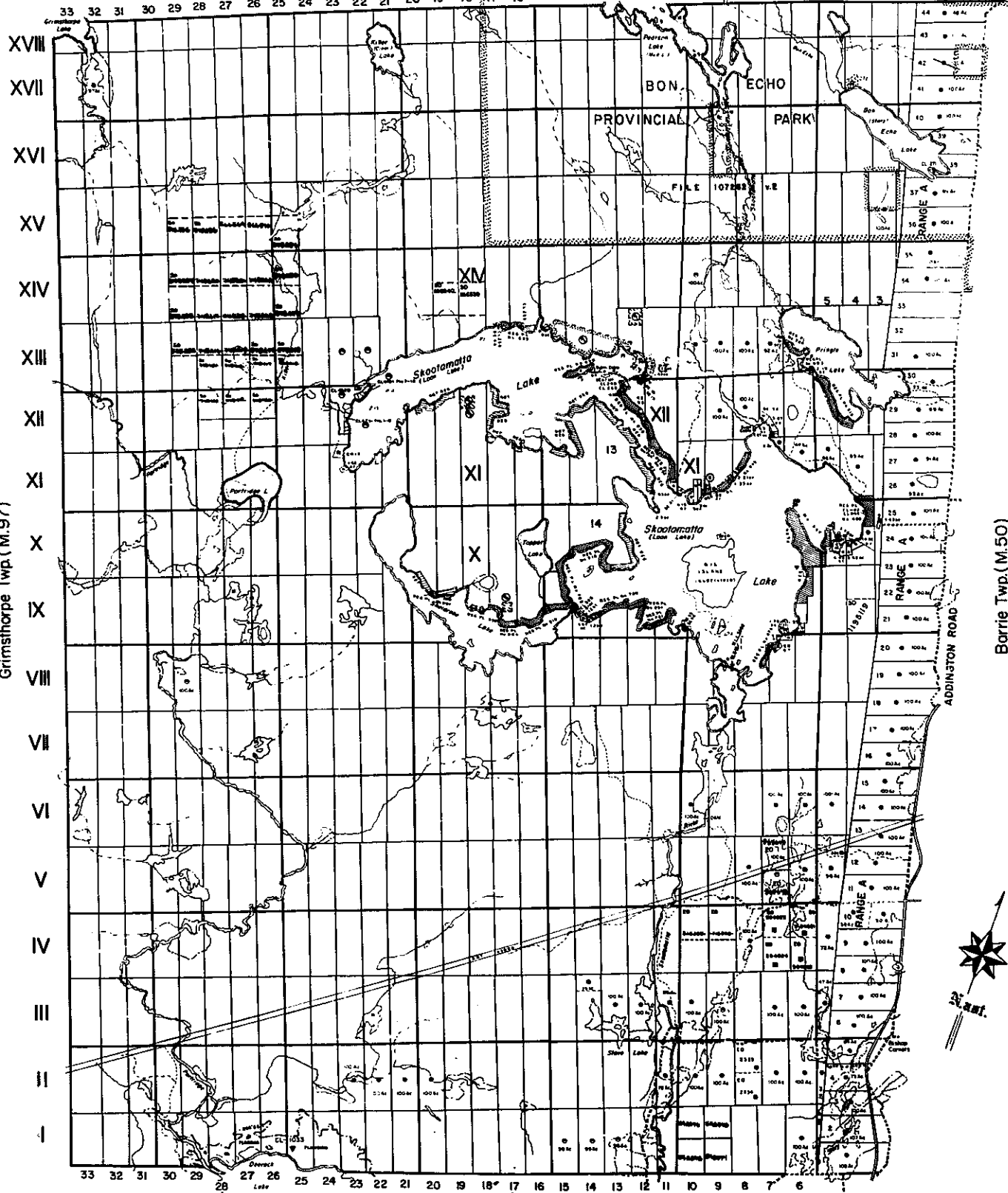
THE INFORMATION THAT APPEARS ON THIS MAP HAS BEEN COMPILED FROM WHOLSE SOURCES, AND ACCURACY IS NOT GUARANTEED. THOSE WHOSE TO MAKE MINING CLAIMS SHOULD CONSULT WITH THE MINING RECORDER, MINISTRY OF NORTHERN DEVELOPMENT AND MINES, FOR ADDITIONAL INFORMATION ON THE STATUS OF THE LANDS SHOWN HEREON.

S.W.T. ADELGUNA

Grimsthorpe Twp. (M.97)

Barrie Twp. (M.50)

S.W.T. EAST LANS



Effingham Twp.(M.87)

Abinger Twp. (M.41)

THE TOWNSHIP OF
ANGLESEA
COUNTY OF
LENNOX-ADDINGTON
EASTERN ONTARIO
MINING DIVISION

SCALE:1-INCH=40 CHAINS

LEGEND

- PATENTED LAND
- CROWN LAND SALE
- LEASES
- LOCATED LAND
- LICENSE OF OCCUPATION
- MINING RIGHTS ONLY
- SURFACE RIGHTS ONLY
- ROADS
- IMPROVED ROADS
- KIAI'S HIGHWAYS
- RAILWAYS
- POWER LINES
- MARSH OR MUSKIEG
- MINES
- CANCELLED
- TRAILS

NOTES

This Map is Not To Be Used
FOR SURVEY PURPOSES.

Lot And Concession Lines shown hereon are
Produced From The Best Information Available,
But Their True Position is Not Guaranteed.
For Official Survey Purposes Consult The
Original Survey Plans And Field Notes Or
Records in The Dept Of Lands & Forests.

400' Surface Rights Reservations around all
Lakes and Rivers.

Flooded Longs Basin Trust

For Stems Of Summit Resort Locations
Shown Thus
Please Contact Dept. Of Lands & Forests

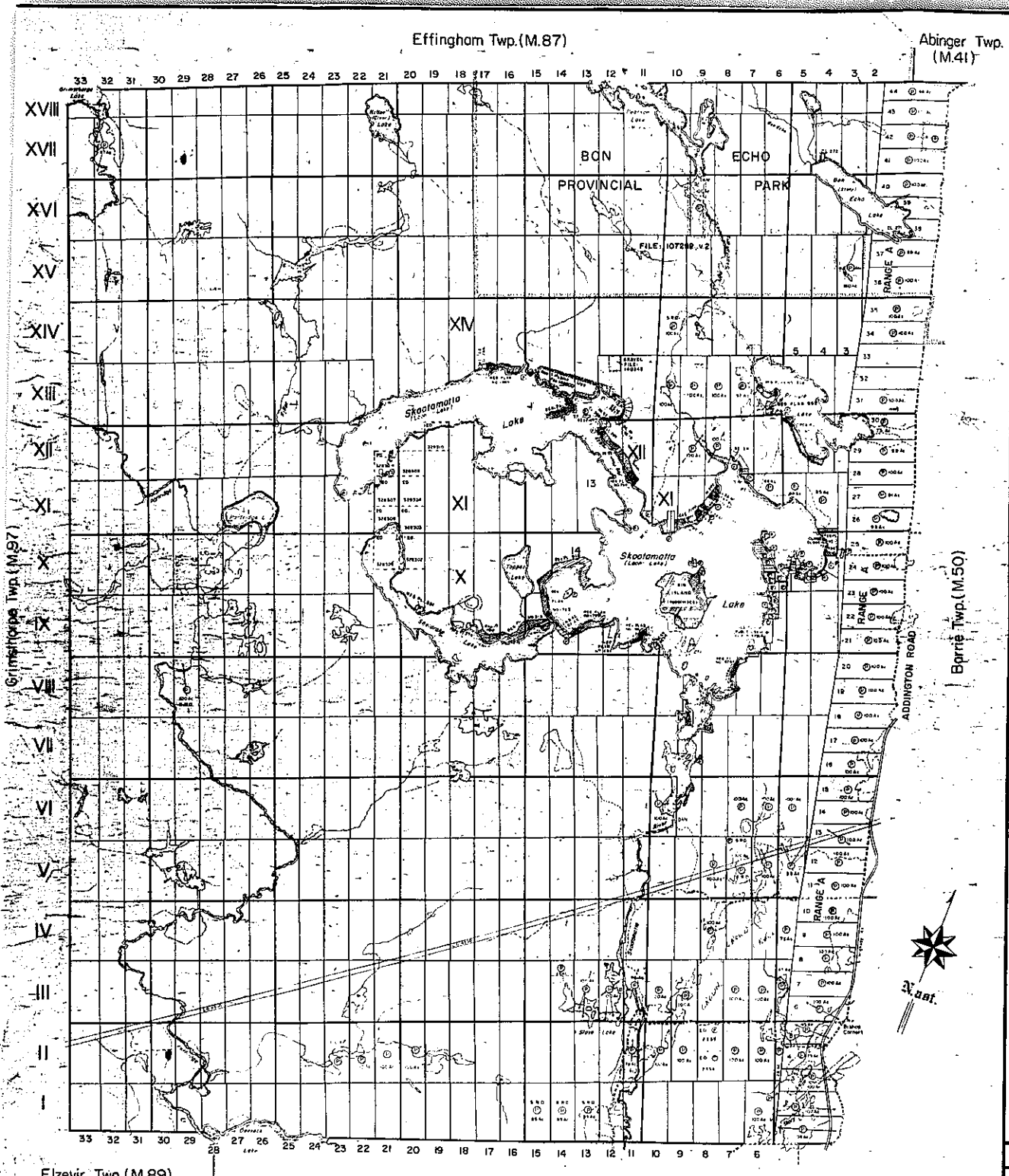
DATE OF ISSUE

DEC 13 1972

ONT. DEPT. OF MINES
AND NORTHERN AFFAIRS

PLAN NO.-M.43

ONTARIO
DEPARTMENT OF MINES
AND NORTHERN AFFAIRS



Grimsthorpe Twp. (M.97)

Barrie Twp. (M.50)

Elzevir Twp. (M.89)

Kaladar Twp. (M.108)



Effingham Twp.(M.87)

Abinger Twp.
(M.41)

THE TOWNSHIP
OF
ANGLESEA

COUNTY OF
LENNOX-ADDINGTON
EASTERN ONTARIO
MINING DIVISION

SCALE:1-INCH=40 CHAINS

LEGEND

PATENTED LAND	①
CROWN AND SALE	②
LEASED	③
LOCATED LAND	④
LICENSE OF OCCUPATION	⑤
MINING RIGHTS ONLY	⑥
SURFACE RIGHTS ONLY	⑦
ROADS	⑧
PROPOSED ROADS	⑨
KIND'S HIGHWAYS	⑩
RAILWAYS	⑪
POWER LINES	⑫
WASH OR MUSKOG	⑬
MINES	⑭
CANCELLED	⑮
TRAILS	⑯

NOTES

**This Map is Not To Be Used
FOR SURVEY PURPOSES.**

1st and Concession Lines shown herein are
extracted from the Best Information Available,
but their true position is not guaranteed
for Official Survey Purposes. Consult the
Original Survey Plans and Field Notes or
Records in the Dept. of Lands & Forests.

400' Surface rights reservations around oil
lakes and rivers.

Flooded Lands Shown Thus:

For Status of Surface Rights Location
Check Tr. 13

Please Contact Dept. of Lands & Forests

MINING LANDS
DATE OF ISSUE
AUG 1 1973
MINISTRY
OF NATURAL RESOURCES

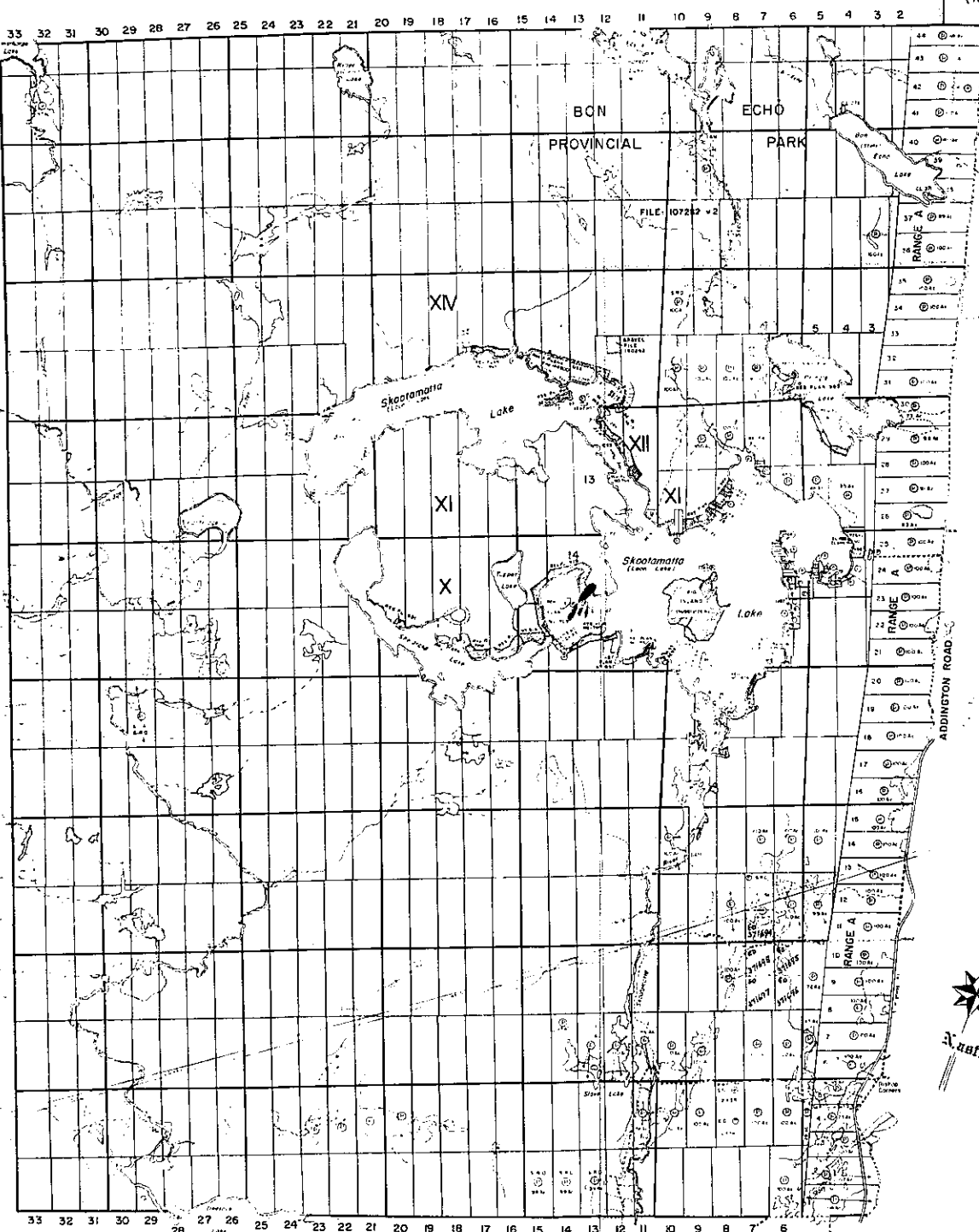
PLAN NO.-M.43

MINISTRY OF NATURAL RESOURCES
SURVEY AND MAPPING BRANCH

Grimshorpe Twp. (M.97)

Barrie Twp. (M.50)

XVIII
XVII
XVI
XV
XIV
XIII
XII
XI
X
IX
VIII
VII
VI
V
IV
III
II
I



Elzevir Twp.(M.89)

Kaladar Twp.(M.10B)



Effingham Twp. (M.87)

Abinger Twp. (M.41)

THE TOWNSHIP OF
ANGLESEA

COUNTY OF
LENNOX-ADDINGTON
EASTERN ONTARIO
MINING DIVISION

SCALE: 1-INCH=40 CHAINS

LEGEND

- PATENTED LAID
- CROWN LAND SALE
- LEASED
- LOCATED LAND
- LICENSE OF OCCUPATION
- MINING RIGHTS ONLY
- SURFACE RIGHTS ONLY
- ROADS
- IMPROVED ROADS
- KING'S HIGHWAYS
- RAILWAYS
- POWER LINES
- WATER OR MURKES
- MINES
- CANCELLED
- TRAILS

NOTES

This Map is Not To Be Used
FOR SURVEY PURPOSES.

Lot and Concession Numbers herein are
abstracted from the Best Information Available.
But Their True Position is Not Guaranteed
For Official Survey Purposes Consult The
Original Survey Plans and Field Notes or
Records in the Dept. Of Lands & Forests

400' Surface rights reservations around all
Lakes and Rivers.

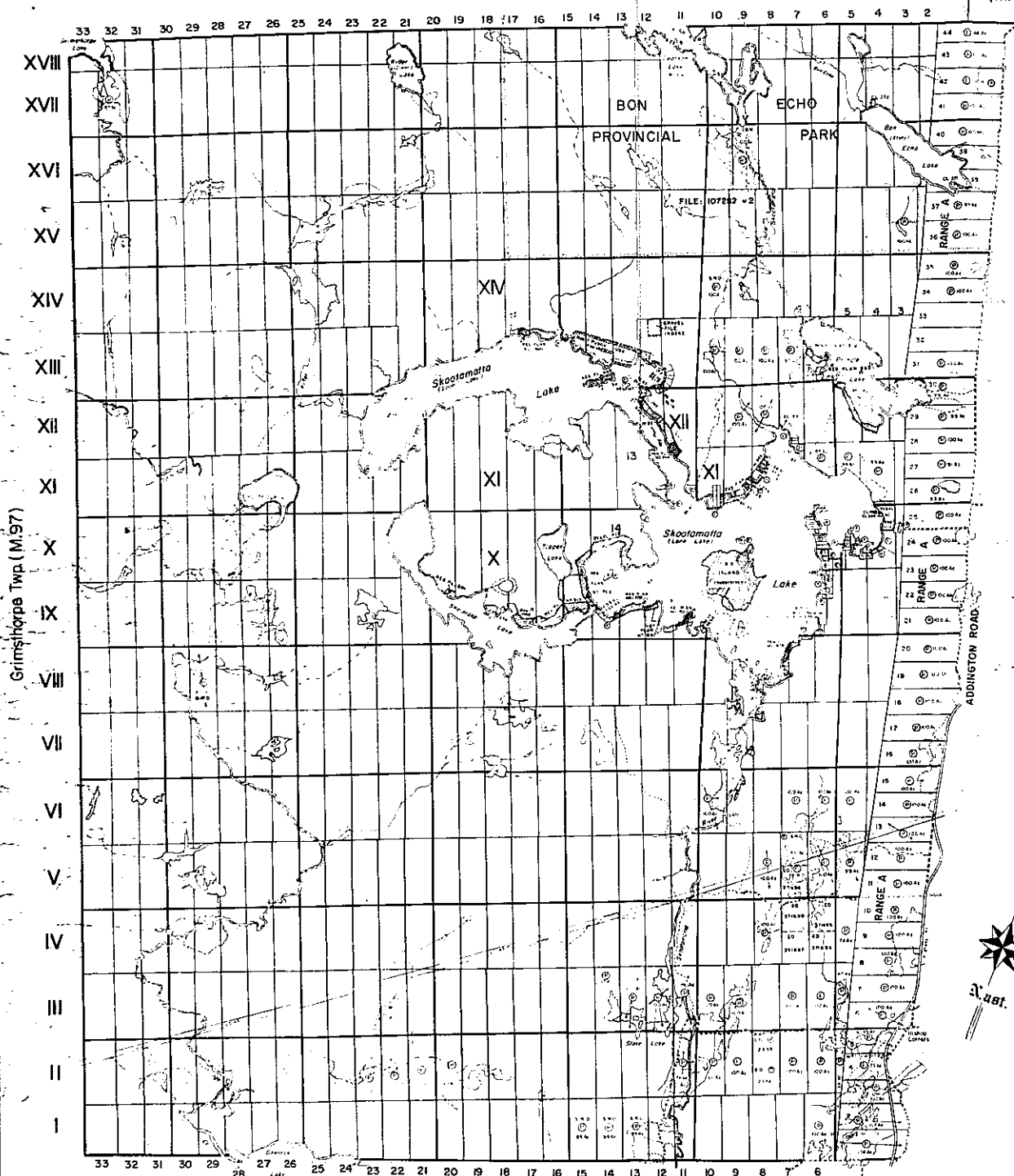
Flooded Lands Shown Thus

For Status Of Summer Pleasure Locations
Contact
Please Contact Dept. Of Lands & Forests

MINING LANDS
DATE OF ISSUE
OCT 1 1973
MINISTRY
OF NATURAL RESOURCES

PLAN NO.-M.43

MINISTRY OF NATURAL RESOURCES
SURVEY AND MAPPING BRANCH



Elzevir Twp. (M.89)

Kaladar Twp. (M.108)

Grimsby Twp. (M.97)

Barrie Twp. (M.50)



Effingham Twp. (M.87)

Abinger Twp. (M.41)

THE TOWNSHIP OF
ANGLESEA
COUNTY OF
LENNOX-ADDINGTON
EASTERN ONTARIO
MINING DIVISION

SCALE: 1-INCH=40 CHAINS

LEGEND

- PATENTED LAND
- CROWN LAND SALE
- LEASES
- LOCATED LAND
- LICENSE OF OCCUPATION
- MINING RIGHTS ONLY
- SURFACE RIGHTS ONLY
- ROADS
- IMPROVED ROADS
- KING'S HIGHWAYS
- RAILWAYS
- POWER LINES
- WASH OR MUSKEG
- MINES
- CANCELLED
- TRAILS

NOTES

This Map is Not To Be Used FOR SURVEY PURPOSES.

Loc. And Concession Licenses shown hereon are directed from the Best Information Available, for their True Position is Not Guaranteed for Official Survey Purposes. Consult the Original Survey Plans and Field Notes of Records in the Dept. of Lands & Forests.

400' Customs Rights Reservation around all Lakes and Rivers.

Flooded Lands shown thus:

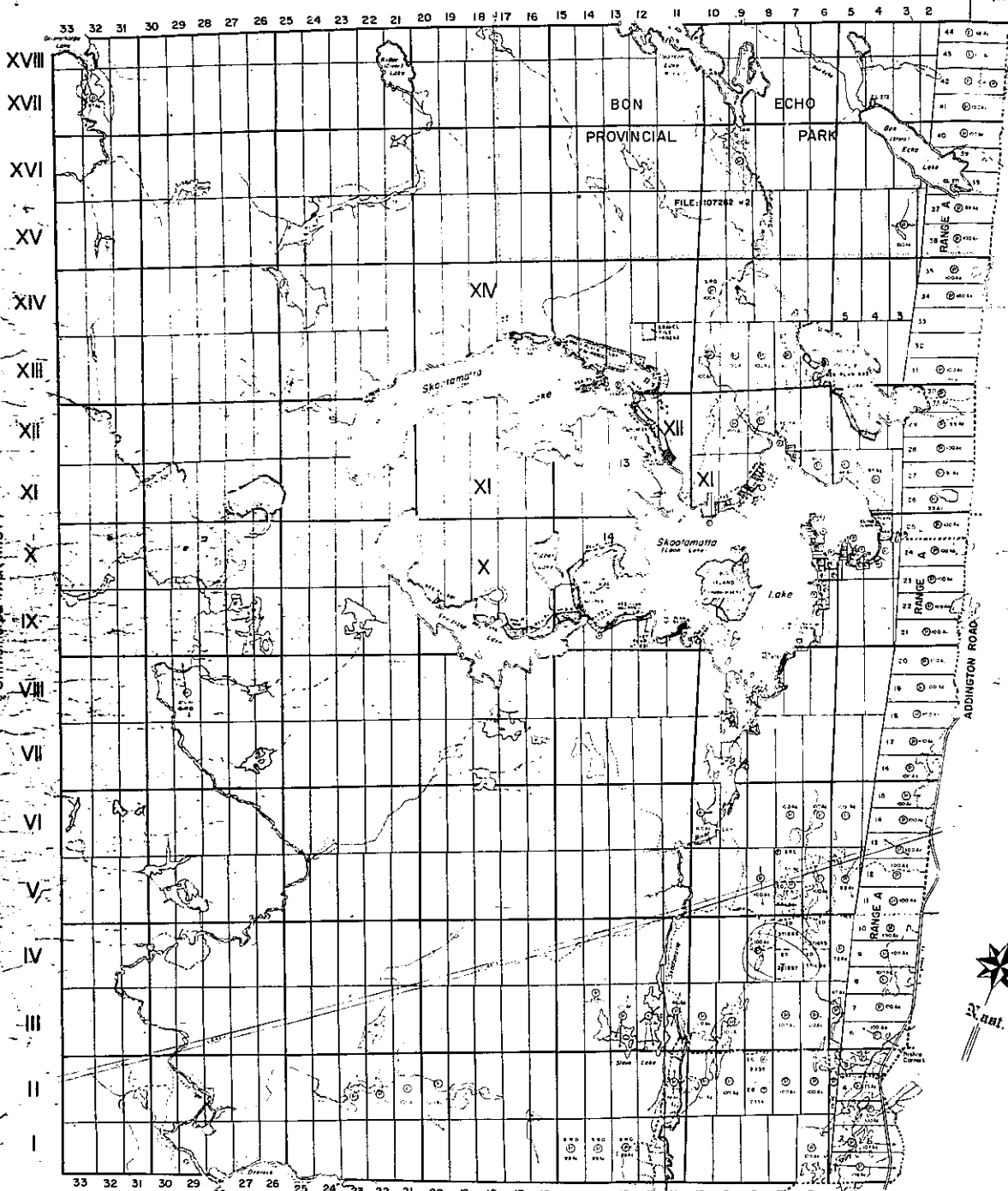
For Status of Summer Resort Location, Consult the

Please Contact Dept. of Lands & Forests

MINING LANDS -
DATE OF ISSUE
JUN 25 1944
MINISTRY OF NATURAL RESOURCES

PLAN NO.-M.43

MINISTRY OF NATURAL RESOURCES
SURVEY AND MAPPING BRANCH



Effingham Twp. (M.87)

Abinger Twp. (M.41)

THE TOWNSHIP OF
ANGLESEA
COUNTY OF
LENNOX-ADDINGTON
EASTERN ONTARIO
MINING DIVISION

SCALE: 1-INCH=40 CHAINS

LEGEND

- PATENTED LAND
- CROWN LAND SALE
- LEASEE
- LOCATED LAND
- LICENSE OF OCCUPATION
- MINING RIGHTS ONLY
- SURFACE RIGHTS ONLY
- ROADS
- IMPROVED ROADS
- R.R.'S HIGHWAYS
- RAILWAYS
- POWER LINES
- WASH OR MASKED
- MINES
- CANCELLED
- TRAILS

NOTES

This Map Is Not To Be Used
FOR SURVEY PURPOSES

Lot and Concession Locations shown here are
Projected from the Best Information Available.
But Their True Position is Not Guaranteed.
For Official Survey Purposes Consult the
Original Survey Plans and Field Notes or
Records in the Dept. of Lands & Forests.

400' Surface Right reservations shown of
Lakes and Rivers.

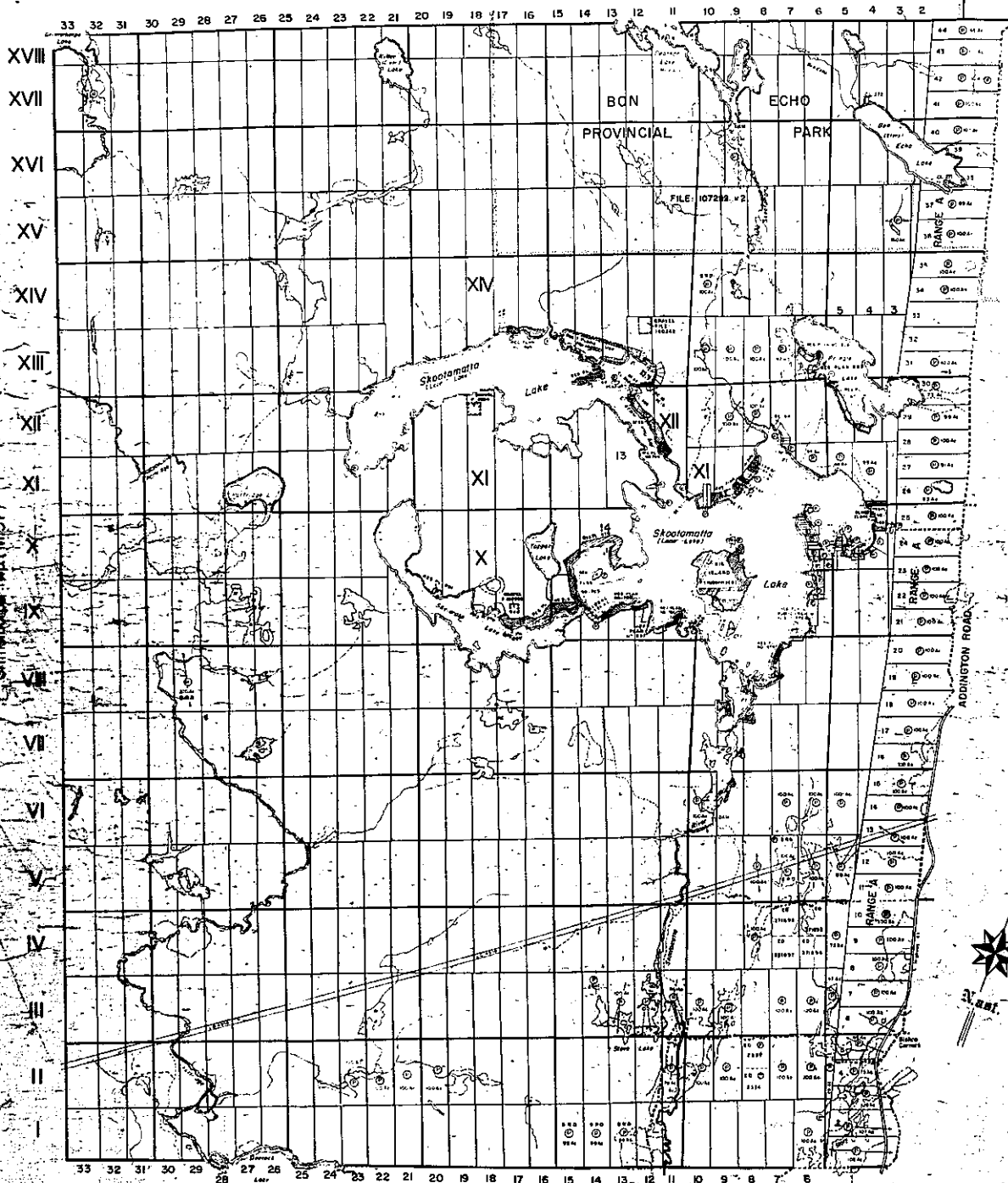
Escaped Lands Shown Here

For Status Of Summer Resort Locations
Shown Here
Please Consult Dept. Of Lands & Forests

MINING LOTS -
DATE OF ISSUANCE
MAY - 7 1975
MINISTRY
OF NATURAL RESOURCES

PLAN NO. M-43

MINISTRY OF NATURAL RESOURCES
SURVEYS AND MAPPING BRANCH



Elzevir Twp. (M.89)

Kolobor Twp. (M.108)

Barrie Twp. (M.50)

Effingham Twp. (M.87)

Abinger Twp.
(M.41)THE TOWNSHIP
OF**ANGLESEA**COUNTY OF
LENNOX-ADDINGTON
EASTERN ONTARIO
MINING DIVISION

SCALE: 1-INCH=40 CHAINS

LEGEND

PATENTED LAND	CB.
CROWN LAND SALE	CL.
LEASED	LC.
LOCATED LAND	LD.
LICENSE OF OCCUPATION	LRQ.
MINING RIGHTS ONLY	MRQ.
SURFACE RIGHTS ONLY	SRQ.
ROADS	
IMPROVED ROADS	
RAILWAYS	
POWER LINES	
WATERSHEDS	
MINES	
CANCELLED	
TRAILS	

NOTES

This Map is Not To Be Used
FOR SURVEY PURPOSES.

Lot and Concession Lines Shown Hereon are Projected from the Best Information Available. Their True Position is Not Guaranteed. For Official Survey Purposes Consult the Original Survey Plans and Field Notes of Records in the Dept. of Lands & Forests.

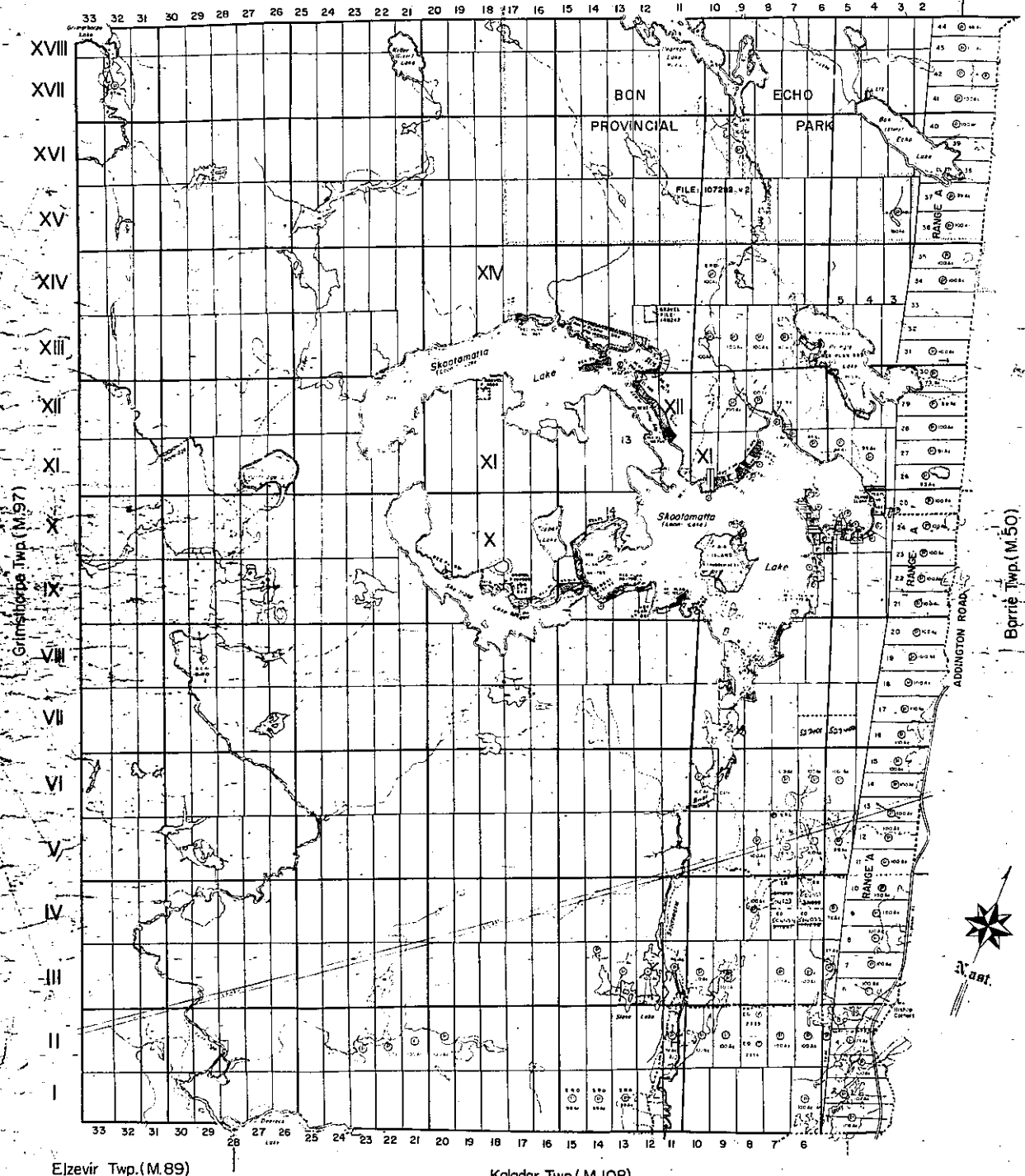
400' Surface Rights Reservations around Lakes and Rivers.

Closed Lands Shown Thus.

For Status of Summer Report Locations Shown Thus. Please Consult Dept. of Lands & Forests.

MINING LABS
DATE OF ISSUE
NOV 17 1975
MINISTRY OF NATURAL RESOURCES

PLAN NO. M.43

MINISTRY OF NATURAL RESOURCES
SURVEY AND MAPPING BRANCH

Elzevir Twp. (M.89)

Koladur Twp. (M.10B)

Effingham Twp. (M.87)

Abinger Twp. (M.41)

THE TOWNSHIP OF
ANGLESEA
COUNTY OF
LENNOX-ADDINGTON
EASTERN DIVISION
MINING DISTRICT

SCALE: 1-INCH=40 CHAINS

LEGEND

- PATENTED LAND
- CROWN LAND SALE
- LEASES
- LOCATED LAND
- LICENSE OF OCCUPATION
- MINING RIGHTS ONLY
- SURFACE RIGHTS ONLY
- ROADS
- IMPROVED ROADS
- RANGING ROADS
- RAILWAYS
- ROADS
- RAILS
- MARSH OF WAREG
- WRELS
- CANCELLED
- TRAILS

NOTES
This Map is Not To Be Used
FOR SURVEY PURPOSES.

1: All Concession Lines shown hereon are
 prepared from the Best Information Available,
 but their true location is not guaranteed
 for Official Survey Purposes. Consult the
 Original Survey Plans and Field Notes or
 Records in the Dept. of Lands & Forests.

400' Surface rights reservation ground of
 Lakes and Rivers.

Flooded Lands shown thus:

For Shows Of Summer Pasture Locations
 shown thus:

Private Control Dept. Of Lands & Forests

Grimssthorpe Twp. (M.97)

Barrie Twp. (M.50)



Elzevir Twp. (M.89)

Kaladar Twp. (M.108)

PLAN NO.-M.43
DEPARTMENT OF MINES
—ONTARIO—

Effingham Twp. (M.87)

Abinger Twp. (M.41)

THE TOWNSHIP OF **ANGLESEA**
 COUNTY OF LENNOX-ADDINGTON
 EASTERN ONTARIO MINING DIVISION

SCALE: 1-INCH=40 CHAINS.

LEGEND

- UNPATENTED LAND
- CROWN LAND SALE LEASE
- LOCATED LAND
- LICENSE OF OCCUPATION
- MINING RIGHTS ONLY
- SURFACE RIGHTS ONLY
- ROADS
- IMPROVED ROADS
- KING'S HIGHWAYS
- RAILWAYS
- POWER LINES
- WASH OR MUCKING
- MINES
- CANCELLED TRAILS

NOTES
 This Map is Not To Be Used FOR SURVEY PURPOSES.

1. All And Concession Licences From Areas Are Showed From The Best Information Available, On Their True Position As They Guaranteed For Official Survey Purposes Consult The Original Survey Plans And Field Notes Of Records In The Dept Of Lands & Forests

2. 400' Surface Rights Reservations around Oil Lodes and Rivers.

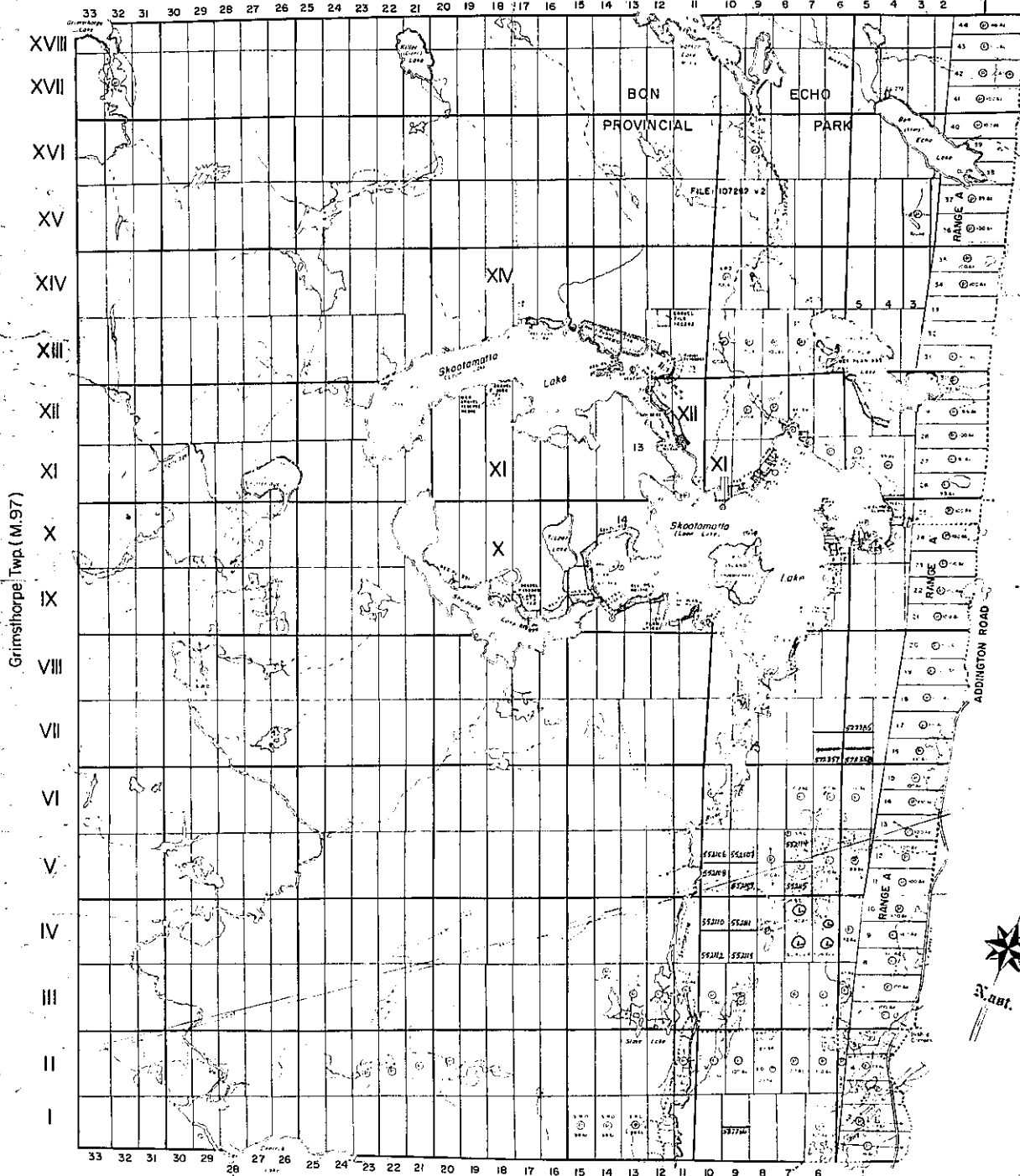
Flooded Lands Shown Thus:

For Shows Of Summer Resort Locations Consult The These Contain Dist Of Lands & Forests

DATE OF ISSUE
 JAN - 2 1979
 SURVEYS AND MAPPING BRANCH

PLAN NO.-M.43

MINISTRY OF NATURAL RESOURCES
 SURVEYS AND MAPPING BRANCH



Grimsthorpe Twp. (M.97)

Barrie Twp. (M.50)

Elzevir Twp. (M.89)

Kaladar Twp. (M.108)

Effingham Twp.(M.87)

Abinger Twp.
(M.41)

THE TOWNSHIP
D.M. TOWNSHIP OF
M.43

ANGLESEA

COUNTY OF
LENNOX-ADDINGTON
EASTERN ONTARIO
MINING DIVISION

SCALE:1-INCH=40 CHAINS

DISPOSITION OF CROWN LANDS

- PATENT, SURFACE AND MINING RIGHTS
 - SURFACE RIGHTS ONLY
 - MINING RIGHTS ONLY
 LEASE, SURFACE AND MINING RIGHTS
 - SURFACE RIGHTS ONLY
 - MINING RIGHTS ONLY
 LICENCE OF OCCUPATION
 ROADS
 IMPROVED ROADS
 PARKS HIGHWAYS
 RAILWAYS
 POWER LINES
 MARSH OR MUSKEG
 MINES
 CANCELLED
 TRAILS

NOTES

**This Map is Not To Be Used
FOR SURVEY PURPOSES.**

Lot And Concession Lines Shown Herein Are
Prepared From The Best Information Available,
But Their True Position is Not Guaranteed.
For Official Survey Purposes Consult The
Original Survey Plans And Field Notes or
Records in The Ministry of Natural Resources.

400' surface rights reservation along
the shores of all lakes and rivers

SAND AND GRAVEL

- Gravel: File 140242
- Min. Grant Reserve No 202
- Gravel: File 2534
- Gravel: 150905

RESERVES

- Reserve for Public Use: File 164900

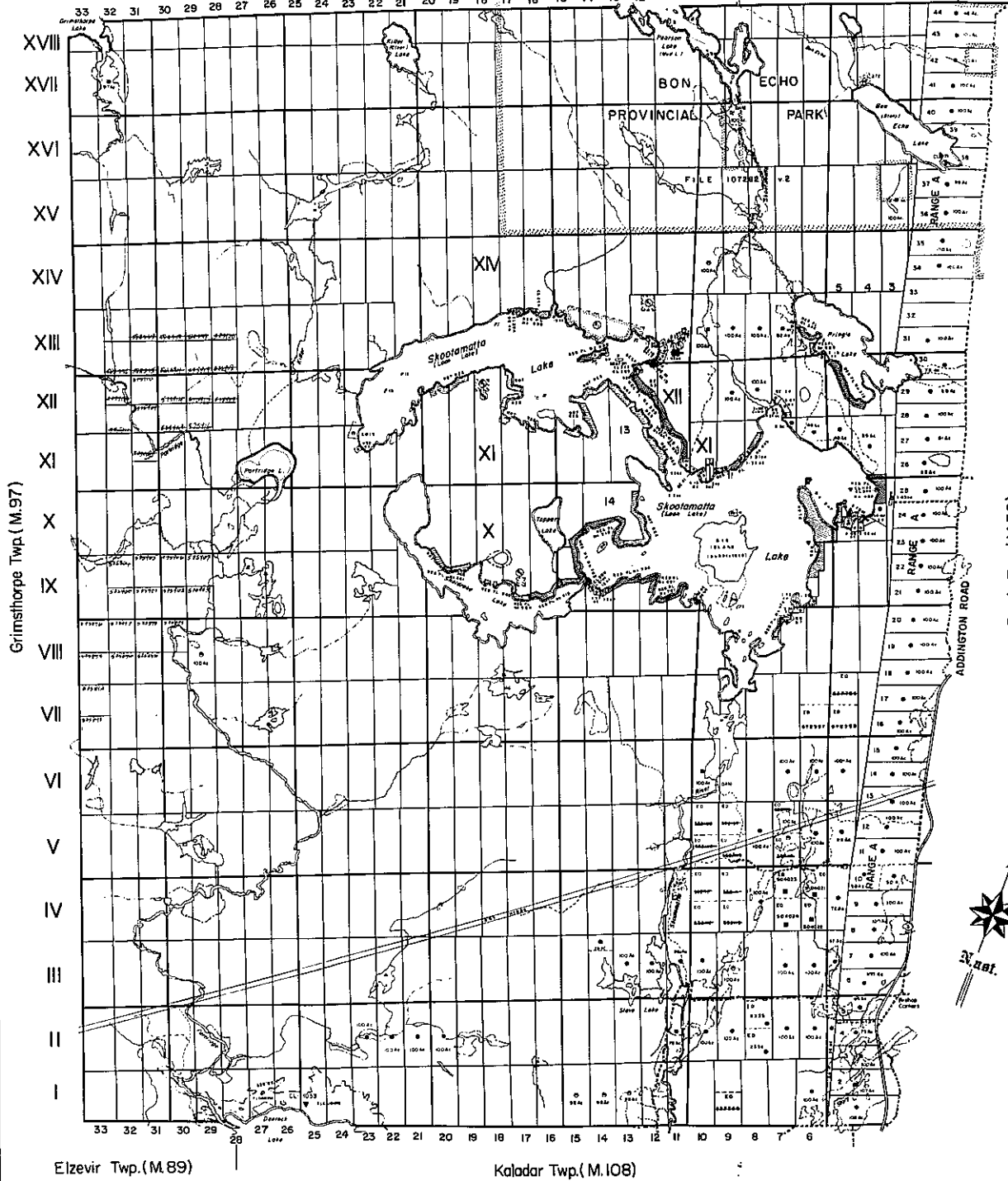
DATE OF ISSUE

JUN 13 1990

SURVEYS AND MAPPING
BRANCH

PLAN NO.-M.43

ONTARIO
MINISTRY OF NATURAL RESOURCES
SURVEYS AND MAPPING BRANCH



Grimshorpe Twp. (M.97)

Barrie Twp. (M.50)

Elzevir Twp. (M.89)

Kaladar Twp. (M.108)

Effingham Twp. (M.87)

Abinger Twp. (M.41)

THE TOWNSHIP OF
TWEED m-43
ANGLESEA

COUNTY OF
LENNOX-ADDINGTON
EASTERN ONTARIO
MINING DIVISION

SCALE: 1-INCH=40 CHAINS

DISPOSITION OF CROWN LANDS

- PATENT, SURFACE AND MINING RIGHTS
- SURFACE RIGHTS ONLY
- MINING RIGHTS ONLY
- LEASE, SURFACE AND MINING RIGHTS
- SURFACE RIGHTS ONLY
- MINING RIGHTS ONLY
- LICENCE OF OCCUPATION
- ROADS
- IMPROVED ROADS
- R.M.'S HIGHWAYS
- RAILWAYS
- POWER LINES
- MARSH OR MUSKOG
- MINES
- CANCELLED
- TRAILS

NOTES

This Map is Not To Be Used
FOR SURVEY PURPOSES.

Lot And Concession Lines Shown Hereon Are Projected From The Best Information Available, but Their True Position is Not Guaranteed. For Official Survey Purposes Consult The Original Survey Plans And Field Notes Of Records In The Ministry of Natural Resources.

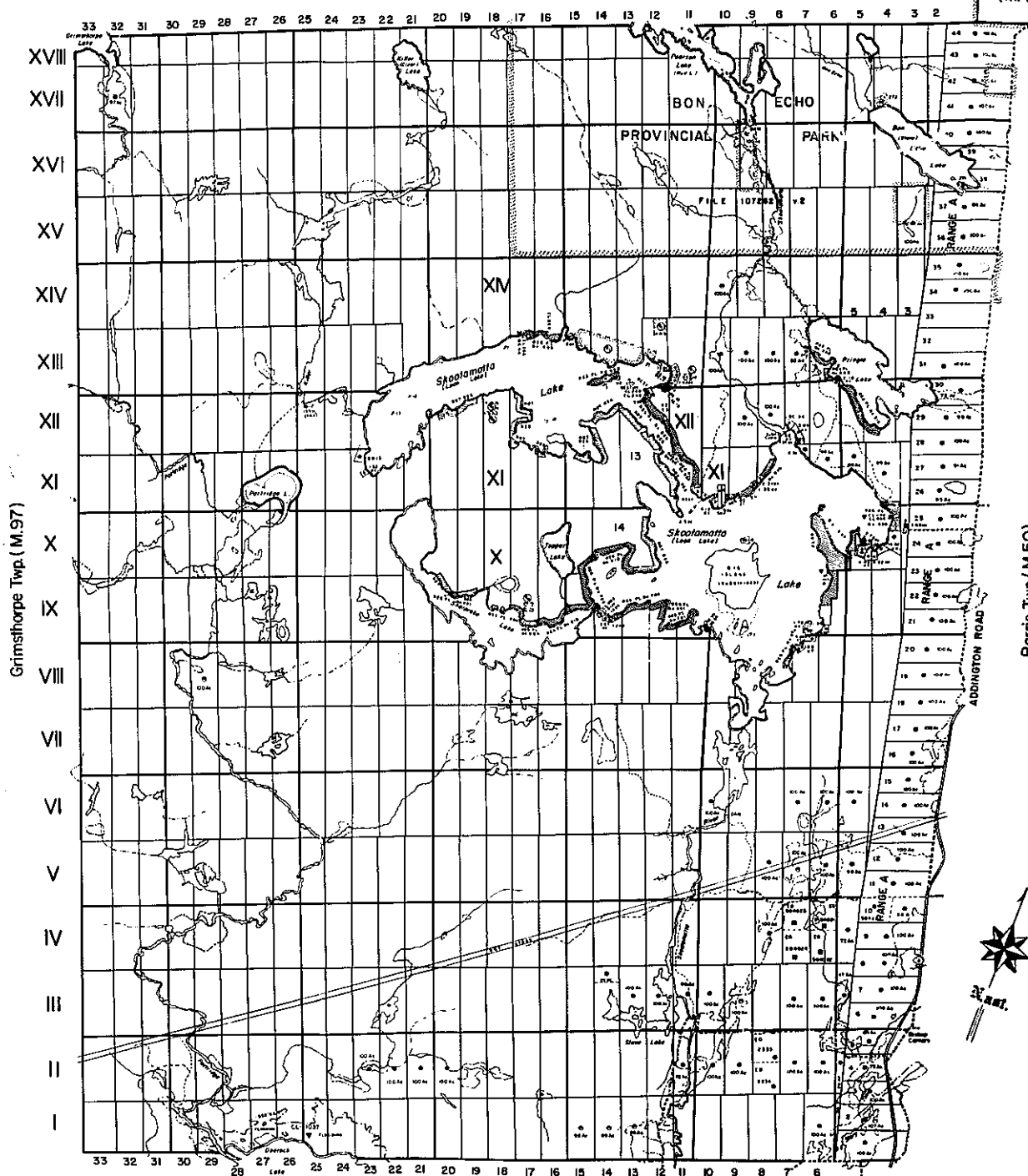
400' surface rights reservation along the shores of all lakes and rivers

SAND and GRAVEL

- Gravel, File 102922
- MNR Gravel Reserve No 822
- Gravel File 3826
- 150905

RESERVES

- Reserved for Public use, File 164900



Grimsfhorpe Twp. (M.97)

Barrie Twp. (M.50)

Elzevir Twp. (M.89)

Kaladar Twp. (M.108)

PLAN NO.-M.43

ONTARIO
MINISTRY OF NATURAL RESOURCES
SURVEYS AND MAPPING BRANCH

DATE OF ISSUE
JUN 30 1982
By Ministry of Natural Resources
102922

Effingham Twp.(M.87)

Abinger Twp.
(M.41)

THE TOWNSHIP D.M.
OF TWEED

ANGLESEA

M-43 COUNTY OF
LENNOX+ADDINGTON
EASTERN ONTARIO
MINING DIVISION

SCALE:1-INCH=40 CHAINS

DISPOSITION OF CROWN LANDS

PATENT, SURFACE AND MINING RIGHTS	○
SURFACE RIGHTS ONLY	○
MINING RIGHTS ONLY	○
LEASE, SURFACE AND MINING RIGHTS	○
SURFACE RIGHTS ONLY	○
MINING RIGHTS ONLY	○
LICENCE OF OCCUPATION	○
ROADS	—
IMPROVED ROADS	—
LAND'S HIGHWAYS	—
RAILWAYS	—
POWER LINES	—
WARTH OR MASKED	—
MINES	—
CANCELLED	—
TRAILS	—

NOTES

**This Map Is Not To Be Used
FOR SURVEY PURPOSES.**

Lot And Concession Lines Shown Herein Are
Extracted From The Best Information Available,
But Their True Position Is Not Guaranteed
For Official Survey Purposes Consult The
Original Survey Plans And Field Notes Of
Records In The Ministry Of Natural Resources

400' surface rights reservation along
the shores of all lakes and rivers

SAND AND GRAVEL

Gravel, File 140242
M.M. Gravel Reserve No 202
Gravel File 3834
180000

RESERVES

Reserve for Public Use, File 144800

DATE OF ISSUE

JUN 20 1983

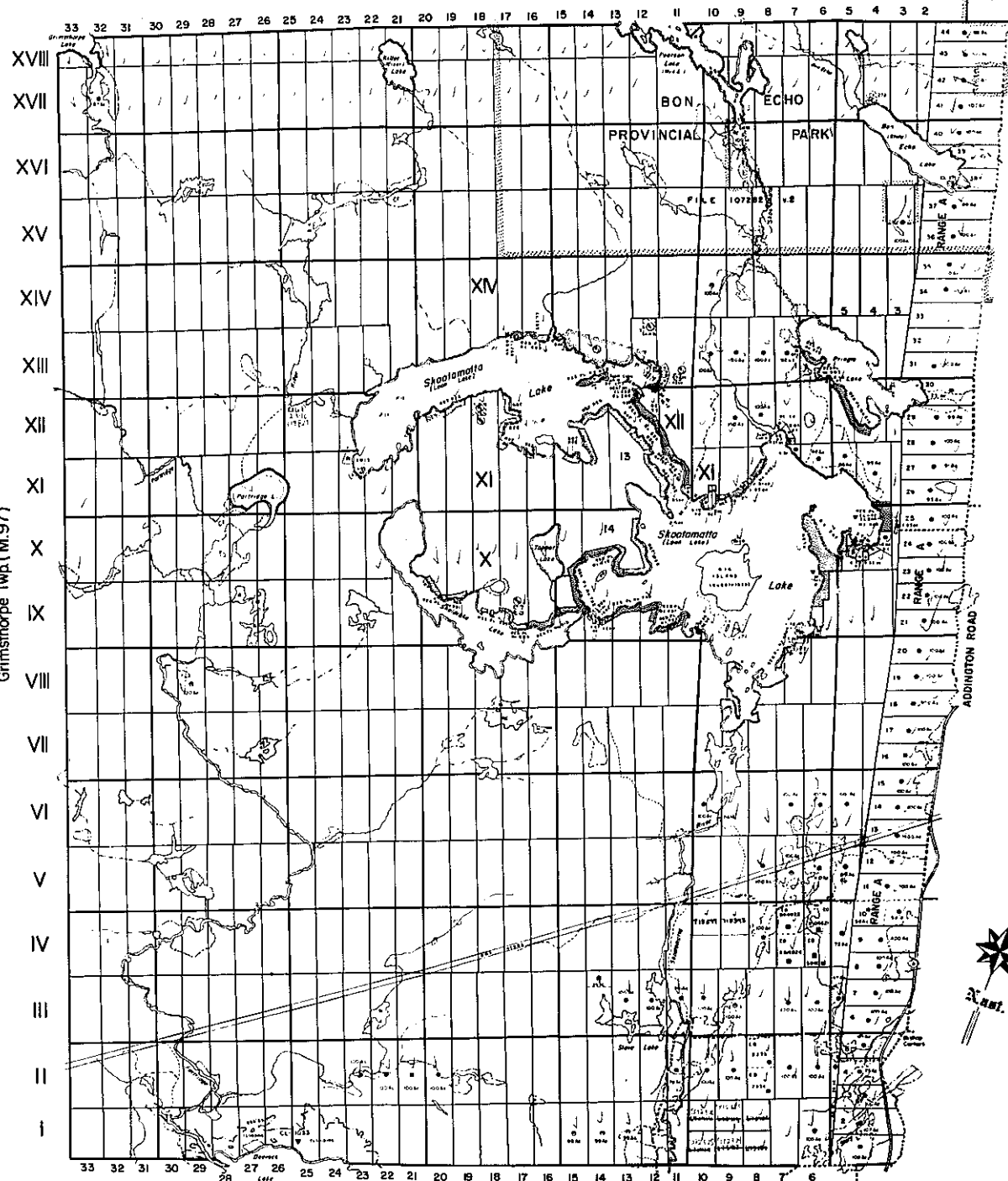
Ministry of Natural Resources
1983

PLAN NO.-M.43

ONTARIO
MINISTRY OF NATURAL RESOURCES
SURVEYS AND MAPPING BRANCH

Grimsthorpe Twp. (M.97)

Barrie Twp. (M.50)



Elzevir Twp.(M.89)

Kaladar Twp.(M.108)

Effingham Twp.(M.87)

Abinger Twp.
(M.41)

THE TOWNSHIP
OF

ANGLESEA

COUNTY OF
LENNOX-ADDINGTON
SOUTHERN ONTARIO
MINING DIVISION

SCALE:1-INCH=40CHAINS

DISPOSITION OF CROWN LANDS

- PATENT, SURFACE AND MINING RIGHTS
- - - SURFACE RIGHTS ONLY
- - - MINING RIGHTS ONLY
- LEASE, SURFACE AND MINING RIGHTS
- - - SURFACE RIGHTS ONLY
- - - MINING RIGHTS ONLY
- LICENCE OF OCCUPATION
- ROADS
- IMPROVED ROADS
- BRIDGE HIGHWAYS
- RAILWAYS
- POWER LINES
- MARSH OR MUSKOG
- MINES
- CANCELLED
- TRAILS

NOTES

This Map is Not To Be Used
FOR SURVEY PURPOSES.

1. Lot and Concession Lines Show Hereon Are
Prepared From The Best Information Available.
2. The True Position is Not Guaranteed
For Official Survey Purposes Except The
Original Survey Plans And Field Notes Of
Records In The Ministry Of Natural Resources.

400' surface rights reservation along
the shores of all lakes and rivers

SAND AND GRAVEL

- Gravel, Pile 400000
- Sand Gravel, Pile 200
- Gravel Pile 3500
- Gravel Pile 100000
- Gravel Permit

RESERVES

- Reserved for Public Use, Pile 100000

DATE OF ISSUE

JUN 23 1958

PHOTOGRAPHIC RECORDING
OFFICE - SUDBURY

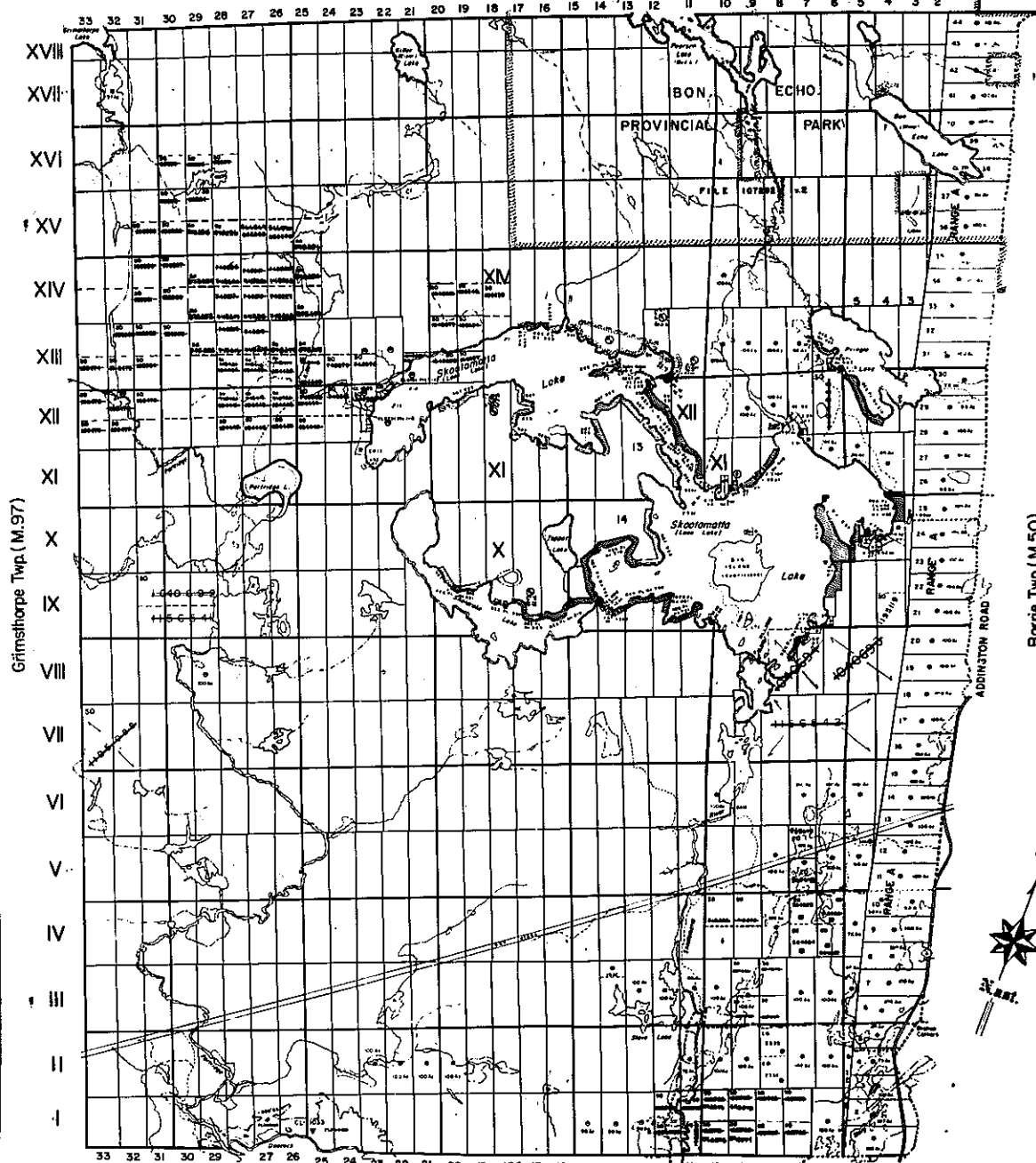
THE INFORMATION ON
THIS MAP HAS BEEN
COMPILED FROM
VARIOUS SOURCES
AND ACCURACY IS NOT
GUARANTEED. THERE
MAY BE SOME DISCREP-
ANCIES BETWEEN THIS
MAP AND THE ORIGINAL
SURVEY RECORDS. THE
MINISTRY OF NATURAL
RESOURCES WILL BE
RESPONSIBLE FOR
ANY DISCREPANCIES
ON THE COPY OF THE
MAPS SHOWN HEREON.

PLAN NO.-M.43

ONTARIO
MINISTRY OF NATURAL RESOURCES
SURVEYS AND MAPPING BRANCH

RES. GEO. TWEED

M.N.R. DIST. TWEED



Grimsthorpe Twp. (M.97)

Barrie Twp. (M.50)

Elzevir Twp. (M.89)

Kaladar Twp. (M.108)

Effingham Twp.(M.87)

Abinger Twp.
(M.41)THE TOWNSHIP
OF**ANGLESEA**COUNTY OF
LENNOX-ADDINGTONSOUTHERN ONTARIO
MINING DIVISION

SCALE:1-INCH=40CHAINS

DISPOSITION OF CROWN LANDS

- PATENT, SURFACE AND MINING RIGHTS ●●●●●●●●●●
 - - SURFACE RIGHTS ONLY ●●●●●●●●●●
 - - MINING RIGHTS ONLY ●●●●●●●●●●
 LEASE, SURFACE AND MINING RIGHTS ●●●●●●●●●●
 - - SURFACE RIGHTS ONLY ●●●●●●●●●●
 - - MINING RIGHTS ONLY ●●●●●●●●●●
 LICENSE OF OCCUPATION ●●●●●●●●●●
- ROADS
 IMPROVED ROADS
 R.F.D.'S HIGHWAYS
 RAILWAYS
 POWER LINES
 MARSH OR MUCKIG
 WAKES
 CANCELLED
 TRAILS

NOTES
This Map is Not To Be Used
FOR SURVEY PURPOSES.

1. All And Concession Lines Show Hereon Are Projected From The Best Information Available. Such True Position Is Not Guaranteed For Official Survey Purposes. Consult The Original Survey Plans And Field Notes Of Records In The Ministry Of Natural Resources.

2. 400' Surface Rights Reservation Along The shores of all lakes and rivers.

SAND AND GRAVEL

- Sand, File 140842
 ●●●●●●●●●● MBM Gravel Reserve No 202
 ●●●●●●●●●● Gravel File 1824
 ●●●●●●●●●● 180909
 ●●●●●●●●●● Quarry Permit

RESERVES

- Reserved For Public Use, File 144900

DATE OF ISSUE

JUN 23 1968

PROVINCIAL RECORDING
OFFICE - SUDBURY

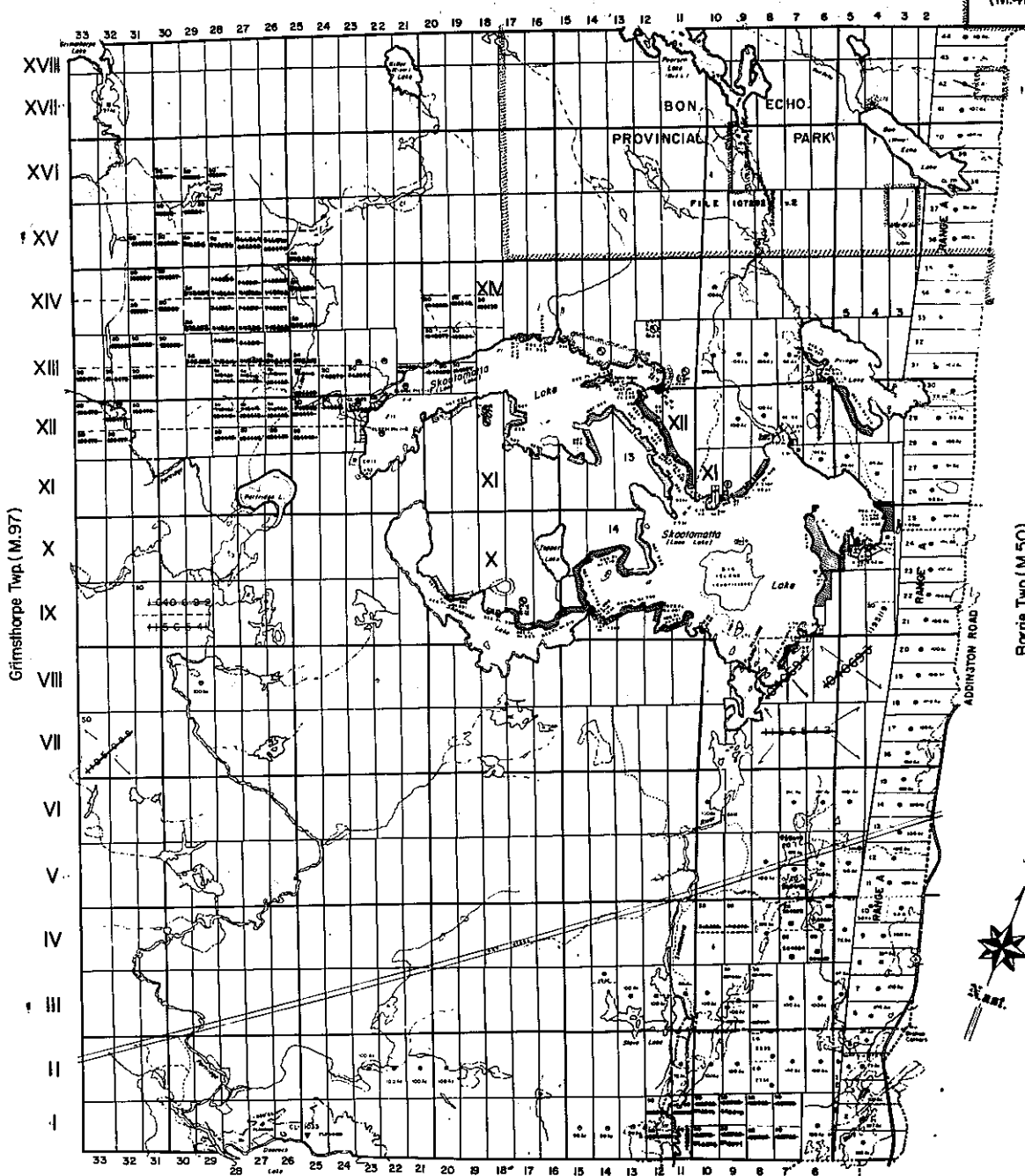
THE INFORMATION THIS MAPLING ON THIS MAP HAS BEEN COMPILED FROM VARIOUS SOURCES AND ACCURACY IS NOT GUARANTEED. THOSE WHOSE INTERESTS ARE AFFECTED BY THIS MAP AND CLAIMS SHOULD CONSULT WITH THE APPROPRIATE MINISTRY OF NORTHERN DEVELOPMENT AND MINES FOR ADDITIONAL INFORMATION ON THE STATUS OF THE LANDS SHOWN HEREON.

PLAN NO.-M.43

ONTARIO
MINISTRY OF NATURAL RESOURCES
SURVEYS AND MAPPING BRANCH

RES. GEO. TWEED

M.N.R. DIST. TWEED



Grimsthorpe Twp. (M.97)

Borrie Twp. (M.50)

Elzevir Twp. (M.89)

Kaladar Twp. (M.108)

Effingham Twp.(M.87)

Abinger Twp.
(M.41)

THE TOWNSHIP OF
E OF M43
ANGLESEA
DISTRICT MUNICIPALITY OF
COUNTY OF
LENNOX + ADDINGTON
SOUTHERN ONTARIO
MINING DIVISION
RESIDENT GEOLOGIST-TWEED
SCALE:1-INCH=40 CHAINS

DISPOSITION OF CROWN LANDS

PATENT	SURFACE AND MINING RIGHTS	○
	SURFACE RIGHTS ONLY	○
	MINING RIGHTS ONLY	○
LEASE	SURFACE AND MINING RIGHTS	○
	SURFACE RIGHTS ONLY	○
	MINING RIGHTS ONLY	○
LICENCE OF OCCUPATION		○
ROADS		—
IMPROVED ROADS		—
KING'S HIGHWAYS		—
RAILWAYS		—
POWER LINES		—
MARSH OR MUSKOG		—
MINES		—
CANCELLED		—
TRAILS		—

NOTES
This Map Is Not To Be Used
FOR SURVEY PURPOSES.
Lot And Concession Lines Shown Hereon, Are Projected From The Best Information Available, But Their True Position Is Not Guaranteed. For Official Survey Purposes Consult The Original Survey Plans And Field Notes Of Records In The Ministry Of Natural Resources.
400' surface rights reservation along the shores of all lakes and rivers

SAND AND GRAVEL

○	Gravel, File T42422
○	MNR Gravel Reserve No. 202
○	Gravel File 1534
○	100909

RESERVE

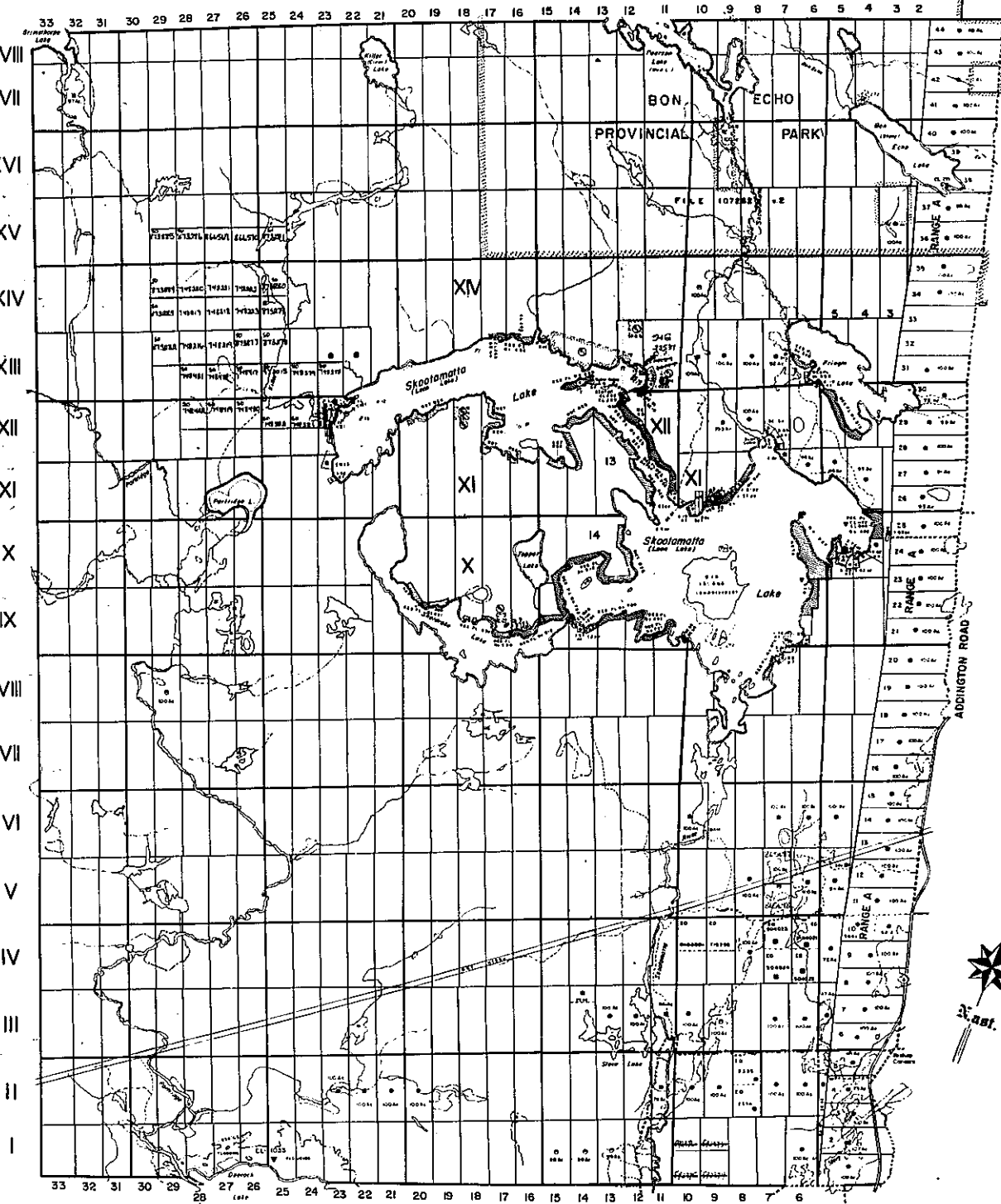
○	Reserved for Public use, File 148900
---	--------------------------------------

ONTOLOGICAL RECORD
JAN 26 1955
2200000000000000

PLAN NO.-M.43
ONTARIO
MINISTRY OF NATURAL RESOURCES
SURVEYS AND MAPPING BRANCH

Grimshorpe Twp.(M.97)

Horrie Twp.(M.50)



Elzevir Twp.(M.89)

Kaladar Twp.(M.108)