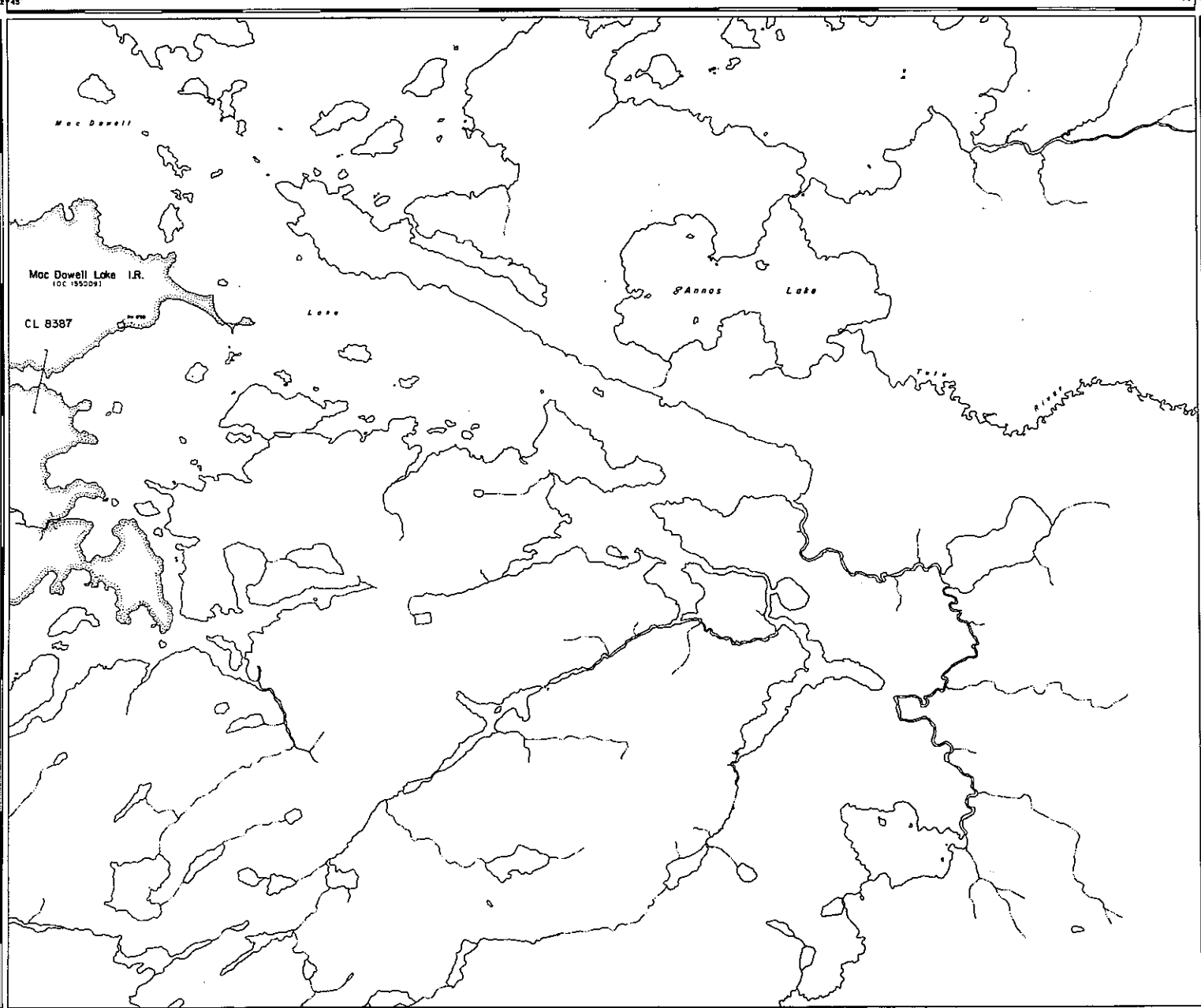


ARMSTRONG LAKE G 1732



REFERENCES

AREAS WITHDRAWN FROM DISPOSITION

M.R.O. - MINING RIGHTS ONLY					
S.R.O. - SURFACE RIGHTS ONLY					
M.R.S. - MINING AND SURFACE RIGHTS					
Disposition	Order No.	Date	Disposition	F/No	
①	16/76	3/17/76	SAR	0000	
②	14/8, 16/76	3/17/76	SAR	0000	

LEGEND

HIGHWAY AND ROUTE No	
OTHER ROADS	
TRAILS	
SURVEYED LINES:	
TOWNSHIPS, BASE LINES, ETC.	
LOTS, MINING CLAIMS, PARCELS, ETC.	
UNSURVEYED LINES:	
LOT LINES	
PARCEL BOUNDARY	
MINING CLAIMS ETC.	
RAILWAY AND RIGHT OF WAY	
UTILITY LINES	
NON-PERMANENT STREAM	
FLOODING OR FLOODING RIGHTS	
SUBDIVISION OR COMPOSITE PLAN	
RESERVATIONS	
ORIGINAL SHORELINE	
MARSH OR MUSKEG	
MINES	
TRAVERSE MONUMENT	

DISPOSITION OF CROWN LANDS

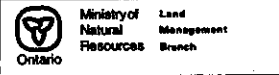
TYPE OF DOCUMENT	SYMBOL
PATENT, SURFACE & MINING RIGHTS	●
- SURFACE RIGHTS ONLY	○
- MINING RIGHTS ONLY	◐
LEASE, SURFACE & MINING RIGHTS	■
- SURFACE RIGHTS ONLY	◼
- MINING RIGHTS ONLY	◻
LICENSE OF OCCUPATION	▽
ORDER-IN-COUNCIL	DC
RESERVATION	○
CANCELLED	◐
SAND & GRAVEL	◑

NOTE: MINING RIGHTS IN PARCELS PATENTED PRIOR TO MAY 6, 1912, VESTED IN ORIGINAL PATENTEES BY THE PUBLIC LANDS ACT, R.S.O. 1914, CAP. 286, SEC. 63, SUBSEC. 1.



TOWNSHIP

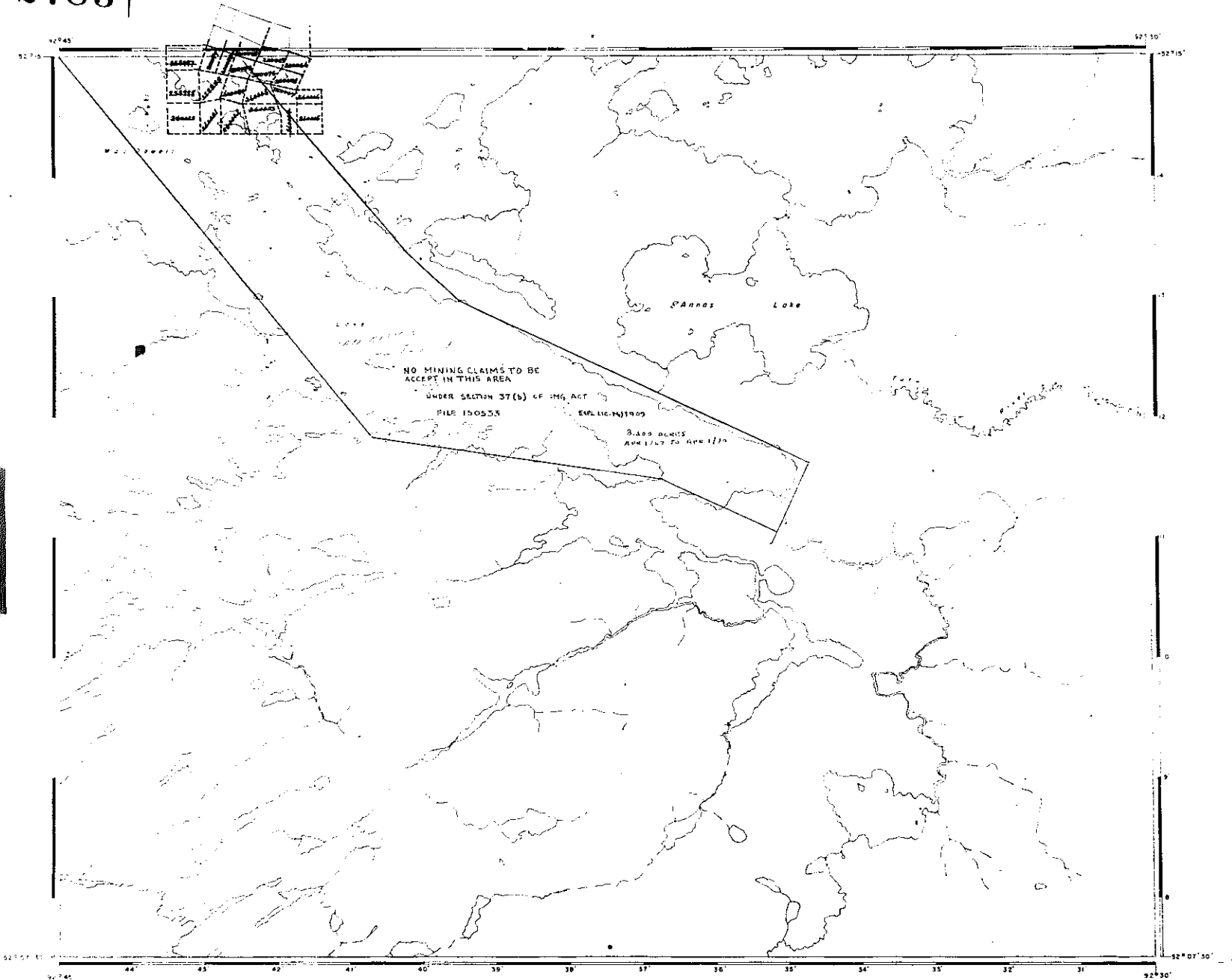
AREA  
**ANNAS LAKE**  
 M.N.R. ADMINISTRATIVE DISTRICT  
**RED LAKE**  
 MINING DIVISION  
**RED LAKE**  
 LAND TITLES / REGISTRY DIVISION  
**KENORA**



Date: JANUARY, 1983  
 Number: G-1731

TUTU RIVER G 2236

2783



AREA OF:

# ANNAS LAKE

DISTRICT OF  
KENORA  
(PATRIOT PORTION)

RED LAKE  
MINING DIVISION

SCALE: 1-INCH = 40 CHAINS

### LEGEND

PATENTED LAND	⊙
CROWN LAND SALE	CS
LEASES	⊖
LOCATED LAND	LK
LICENSE OF OCCUPATION	LD
MINING RIGHTS ONLY	MRO
SURFACE RIGHTS ONLY	SRO
ROADS	—
IMPROVED ROADS	—
KIRO'S HIGHWAYS	—
RAILWAYS	—
POWER LINES	—
MARSH OR MUSKEG	—
MINES	▲
CANCELLED	⊘

### NOTES

400' reserve around all lakes and rivers to Dept. of Lands & Forests

AND SURFACE RIGHTS UNDER THE MINING ACT ORDER # W15776 MARCH 25, 1976

PLAN NO. **M.2783**

DEPARTMENT OF MINES

— ONTARIO —