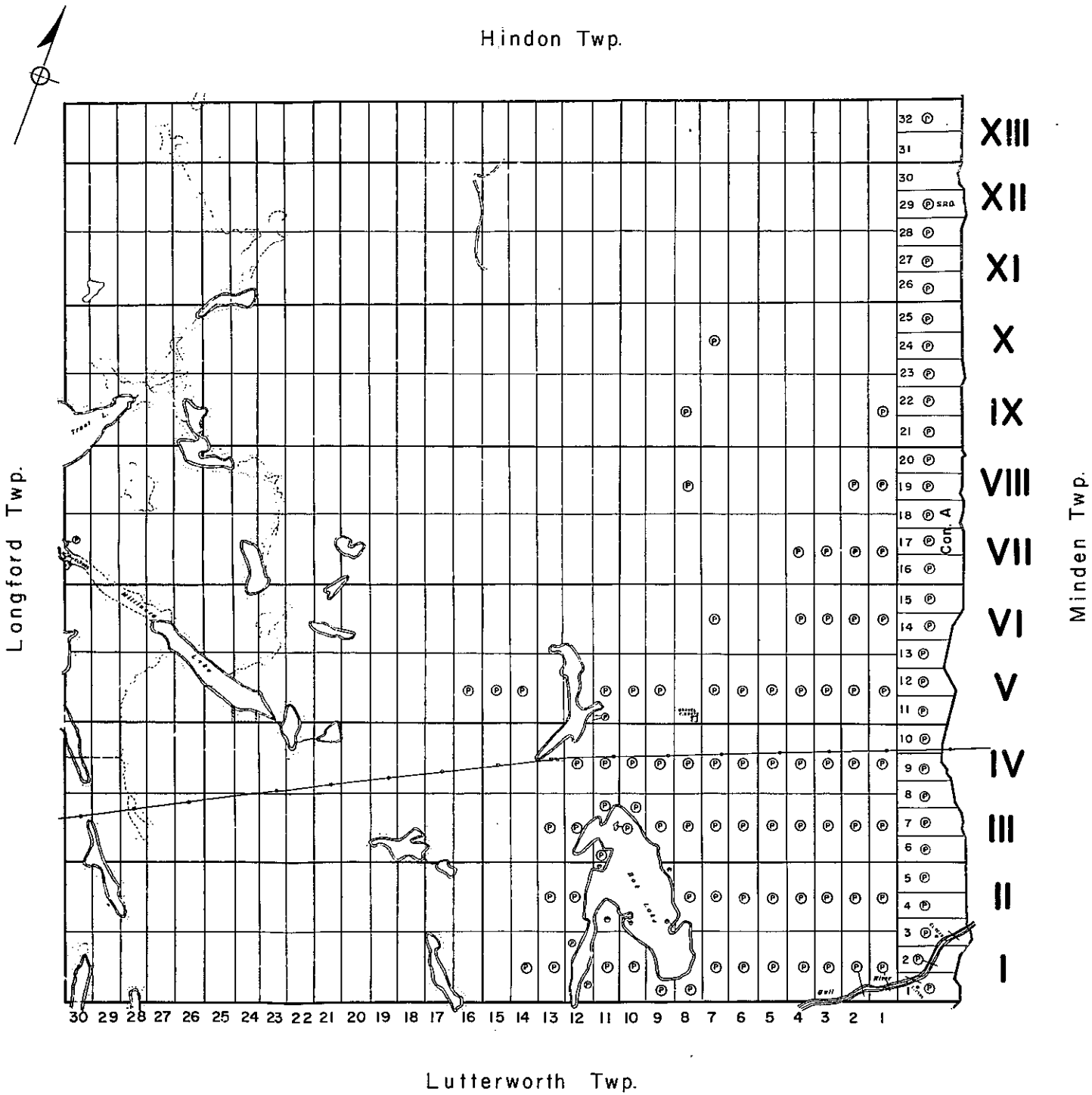

THE TOWNSHIP
OF A M44

ANSON

MINDEN DISTRICT

PROVISIONAL COUNTY OF
HALIBURTON

SOUTHERN ONTARIO

MINING DIVISION

RESIDENT GEOLOGIST - DORSET

SCALE: 1-INCH=40 CHAINS

LEGEND

PATENTED LAND	● or Ⓟ
CROWN LAND SALE	C.S.
LEASES	Ⓛ
LOCATED LAND	L.L.
LICENSE OF OCCUPATION	L.O.
MINING RIGHTS ONLY	M.R.O.
SURFACE RIGHTS ONLY	S.R.O.
ROADS	
IMPROVED ROADS	
KING'S HIGHWAYS	
RAILWAYS	
POWER LINES	
MARSH OR MUSKEG	
MINES	
CANCELLED	C
PATENTED for S.R.O.	⊕

NOTES

This Map Is Not To Be Used For Survey Purposes

All Claims are accepted subject to Section 53 of the Mining Act.

Surface Rights reserved to Dept of Lands & Forests shown thus

400' Surface Rights Reservation around all lakes & rivers.

NATURAL RESOURCES
AUG 21 1985
TITLES SECTION

AUG 2 - 1965

PLAN NO.- M.44.

ONTARIO
MINISTRY OF NATURAL RESOURCES
SURVEYS AND MAPPING BRANCH

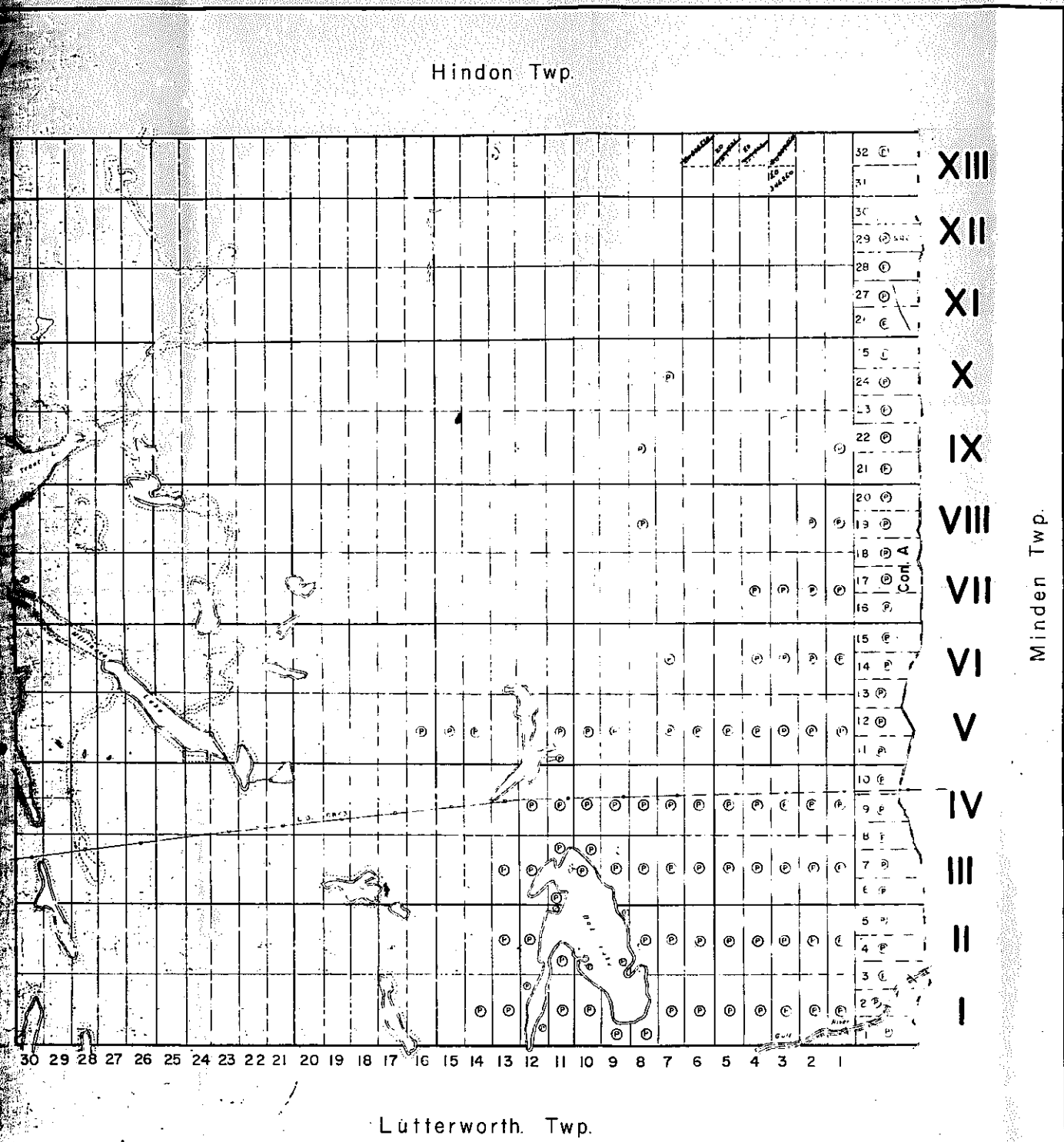

THE TOWNSHIP OF

ANSON

COUNTY OF HALIBURTON

EASTERN ONTARIO MINING DIVISION

SCALE: 1-INCH=40 CHAINS

LEGEND

PATENTED LAND	P
CROWN LAND SALE	C.S.
LEASES	L
LOCATED LAND	Loc.
LICENSE OF OCCUPATION	L.O.
MINING RIGHTS ONLY	M.R.O.
SURFACE RIGHTS ONLY	S.R.O.
ROADS	
IMPROVED ROADS	
KING'S HIGHWAYS	
RAILWAYS	
POWER LINES	
MARSH OR MUSKEG	
MINES	
CANCELLED	C

NOTES

This Map Is Not To Be Used For Survey Purposes

Claims are accepted subject to Section 53 of the Mining Act.

Surface rights reserved to Dept. of Lands & Forests [illegible]

40% Surface Rights Reservation around all lakes & rivers.

DATE OF ISSUE
MAR 28 1972
ONT. DEPT. OF MINES AND NORTHERN AFFAIRS

PLAN NO. M.44.

ONTARIO DEPARTMENT OF MINES AND NORTHERN AFFAIRS

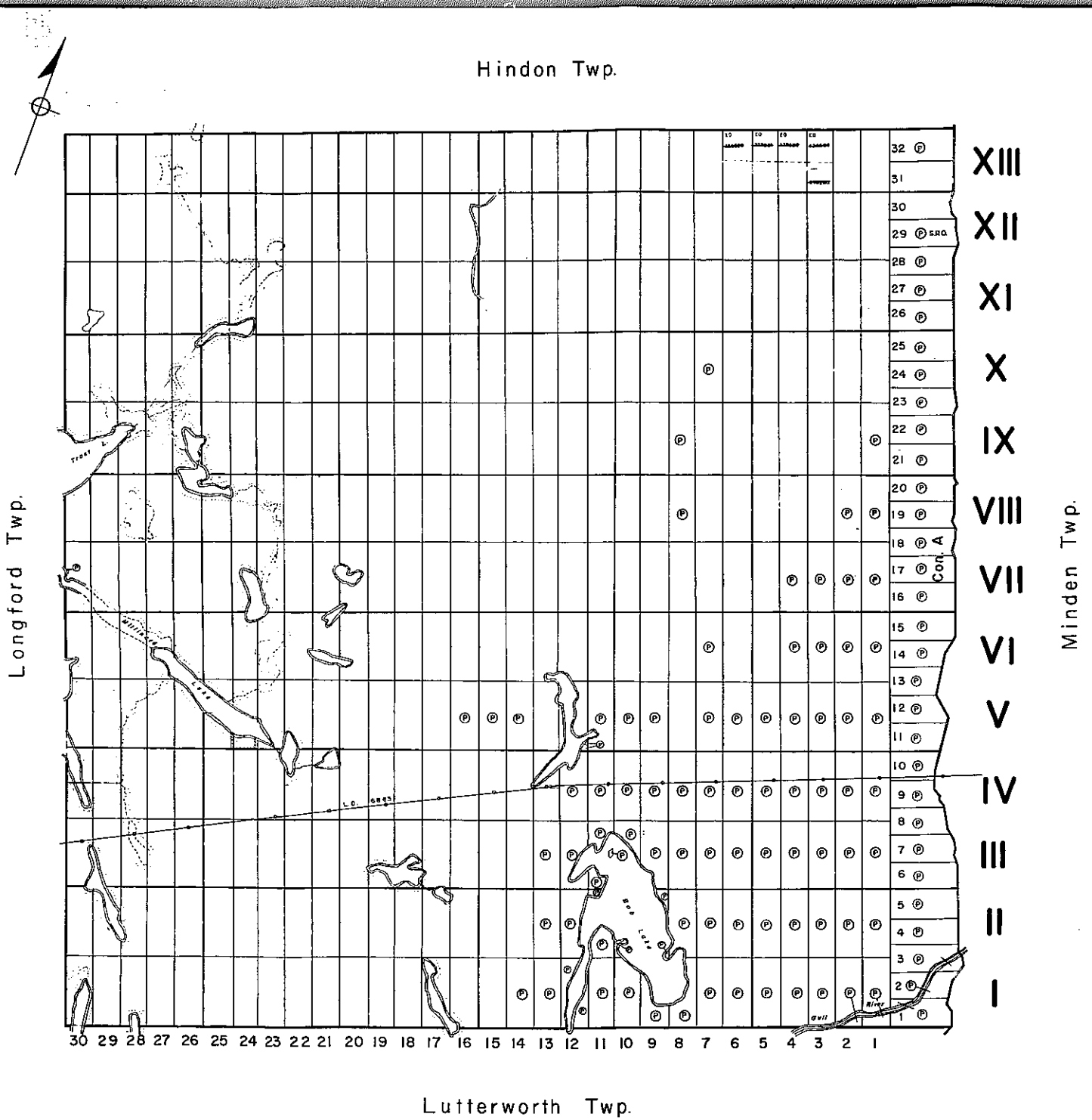

THE TOWNSHIP OF

ANSON

COUNTY OF HALIBURTON

EASTERN ONTARIO MINING DIVISION

SCALE: 1-INCH=40 CHAINS

LEGEND

PATENTED LAND	Ⓟ
CROWN LAND SALE	C.S.
LEASES	Ⓛ
LOCATED LAND	Loc.
LICENSE OF OCCUPATION	L.O.
MINING RIGHTS ONLY	M.R.O.
SURFACE RIGHTS ONLY	S.R.O.
ROADS	
IMPROVED ROADS	
KING'S HIGHWAYS	
RAILWAYS	
POWER LINES	
MARSH OR MUSKEG	
MINES	
CANCELLED	C.

NOTES

This Map Is Not To Be Used For Survey Purposes

All Claims are accepted subject to Section 53 of the Mining Act.

Surface Rights reserved to Dept of Lands & Forests shown thus.

400' Surface Rights Reservation around all lakes & rivers.

MINING LANDS
DATE OF ISSUE
MAY 3 1973
MINISTRY OF NATURAL RESOURCES

PLAN NO.- M.44.

ONTARIO
MINISTRY OF NATURAL RESOURCES
SURVEYS AND MAPPING BRANCH

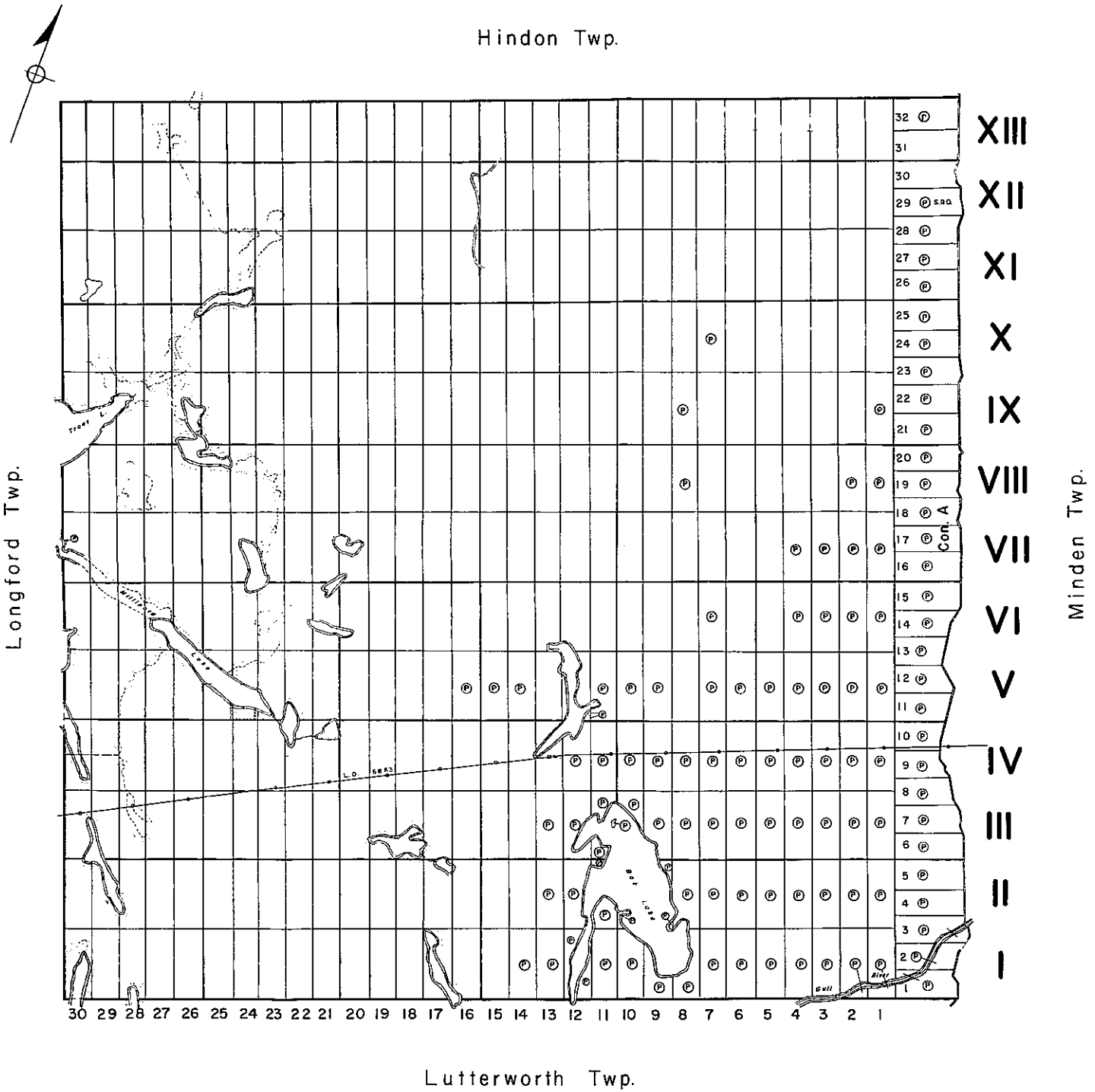

THE TOWNSHIP OF A M-44

ANSON

COUNTY OF HALIBURTON

EASTERN ONTARIO MINING DIVISION

SCALE: 1-INCH=40 CHAINS

LEGEND

PATENTED LAND	Ⓟ
CROWN LAND SALE	C.S.
LEASES	Ⓛ
LOCATED LAND	Loc.
LICENSE OF OCCUPATION	L.O.
MINING RIGHTS ONLY	M.R.O.
SURFACE RIGHTS ONLY	S.R.O.
ROADS	
IMPROVED ROADS	
KING'S HIGHWAYS	
RAILWAYS	
POWER LINES	
MARSH OR MUSKEG	
MINES	
CANCELLED	C.

NOTES

This Map Is Not To Be Used For Survey Purposes

All Claims are accepted subject to Section 53 of the Mining Act.

Surface Rights reserved to Dept of Lands & Forests shown thus

400' Surface Rights Reservation around all lakes & rivers.

- MINING LANDS -
DATE OF ISSUE
NOV 17 1975
MINISTRY OF NATURAL RESOURCES

PLAN NO.- M.44.

ONTARIO
MINISTRY OF NATURAL RESOURCES
SURVEYS AND MAPPING BRANCH

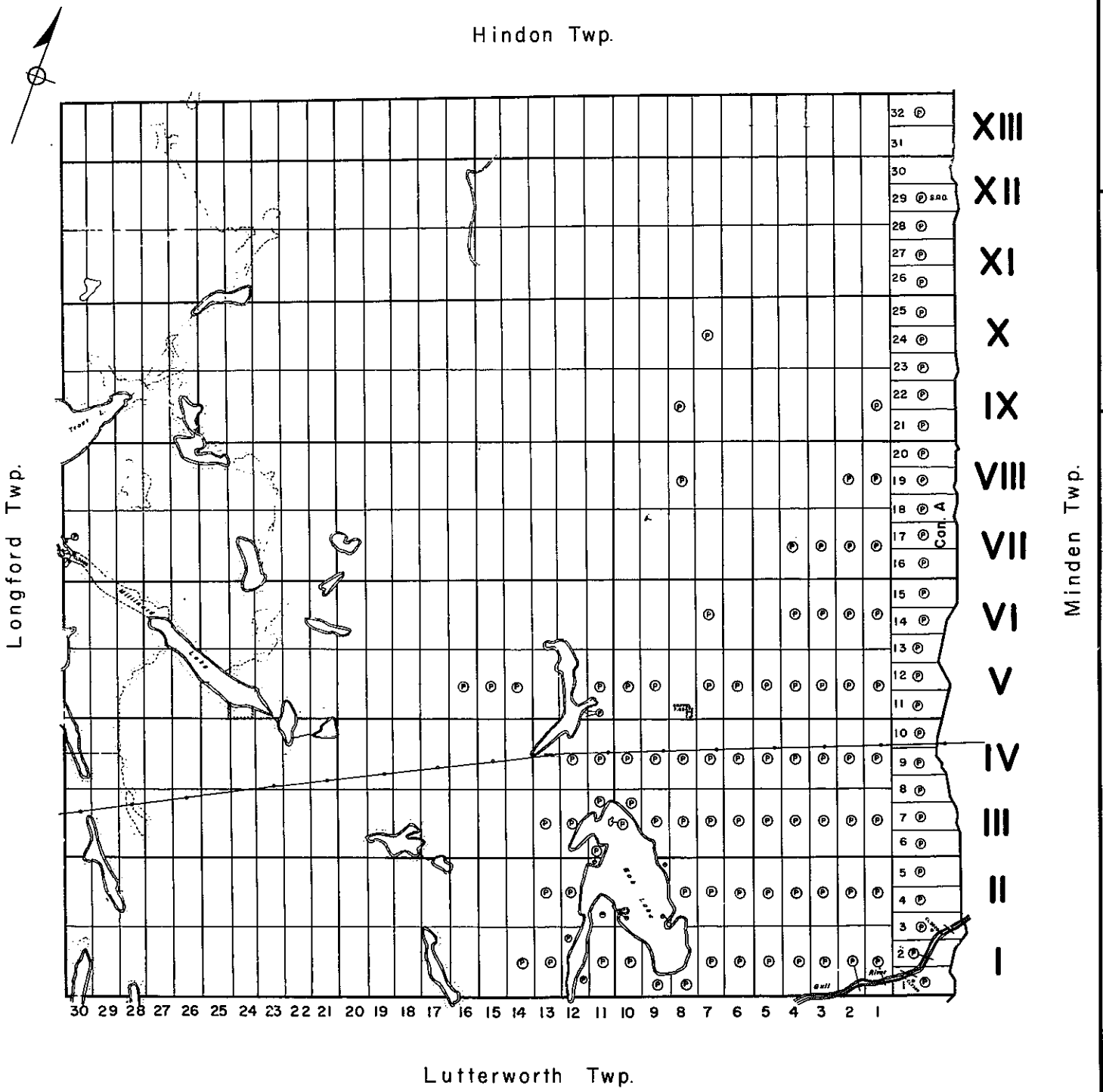

THE TOWNSHIP OF

ANSON

PROVISIONAL COUNTY OF HALIBURTON

SOUTHERN ONTARIO
MINING DIVISION

SCALE: 1-INCH=40 CHAINS

LEGEND

PATENTED LAND	● or Ⓟ
CROWN LAND SALE	C.S.
LEASES	Ⓛ
LOCATED LAND	Loc.
LICENSE OF OCCUPATION	L.O.
MINING RIGHTS ONLY	M.R.O.
SURFACE RIGHTS ONLY	S.R.O.
ROADS	
IMPROVED ROADS	
KING'S HIGHWAYS	
RAILWAYS	
POWER LINES	
MARSH OR MUSKEG	
MINES	
CANCELLED	C
PATENTED for S.R.O.	⊖

NOTES

This Map Is Not To Be Used For Survey Purposes

All Claims are accepted subject to Section 53 of the Mining Act.

Surface Rights reserved to Dept of Lands & Forests shown thus

400' Surface Rights Reservation around all lakes & rivers.

THE INFORMATION THAT APPEARS ON THIS MAP HAS BEEN COMPILED FROM VARIOUS SOURCES, AND ACCURACY IS NOT GUARANTEED. THOSE WISHING TO STAKE MINING CLAIMS SHOULD CONSULT WITH THE MINING RECORDER, MINISTRY OF NORTHERN DEVELOPMENT AND MINES, FOR ADDITIONAL INFORMATION ON THE STATUS OF THE LANDS SHOWN HEREON.

PLAN NO.- M.44.

ONTARIO
MINISTRY OF NATURAL RESOURCES
SURVEYS AND MAPPING BRANCH

RES. GEO. TWEED

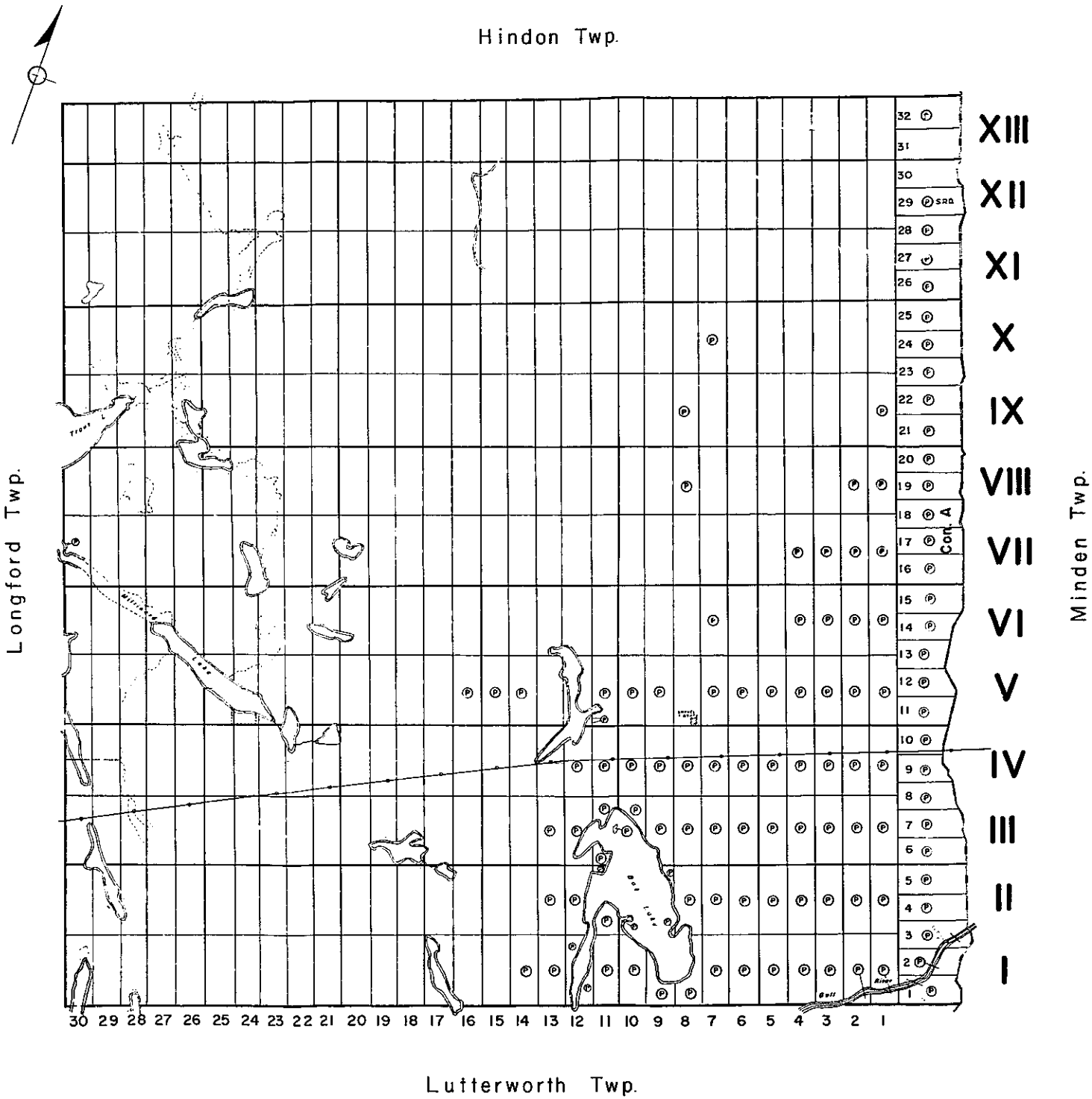

THE TOWNSHIP OF A M-44

ANSON

PROVISIONAL COUNTY OF HALIBURTON

EASTERN ONTARIO MINING DIVISION

SCALE: 1-INCH=40 CHAINS

LEGEND

PATENTED LAND	P
CROWN LAND SALE	C.S.
LEASES	L
LOCATED LAND	Loc.
LICENSE OF OCCUPATION	L.O.
MINING RIGHTS ONLY	M.R.O.
SURFACE RIGHTS ONLY	S.R.O.
ROADS	
IMPROVED ROADS	
KING'S HIGHWAYS	
RAILWAYS	
POWER LINES	
MARSH OR MUSKEG	
MINES	
CANCELLED	C.

NOTES

This Map Is Not To Be Used For Survey Purposes

All Claims are accepted subject to Section 53 of the Mining Act.

Surface Rights reserved to Dept. of Lands & Forests shown thus [illegible]

400' Surface Rights Reservation around all lakes & rivers.

DATE OF ISSUE
JUN 13 1991
SURVEYS AND MAPPING BRANCH

PLAN NO.- M.44.

ONTARIO
MINISTRY OF NATURAL RESOURCES
SURVEYS AND MAPPING BRANCH

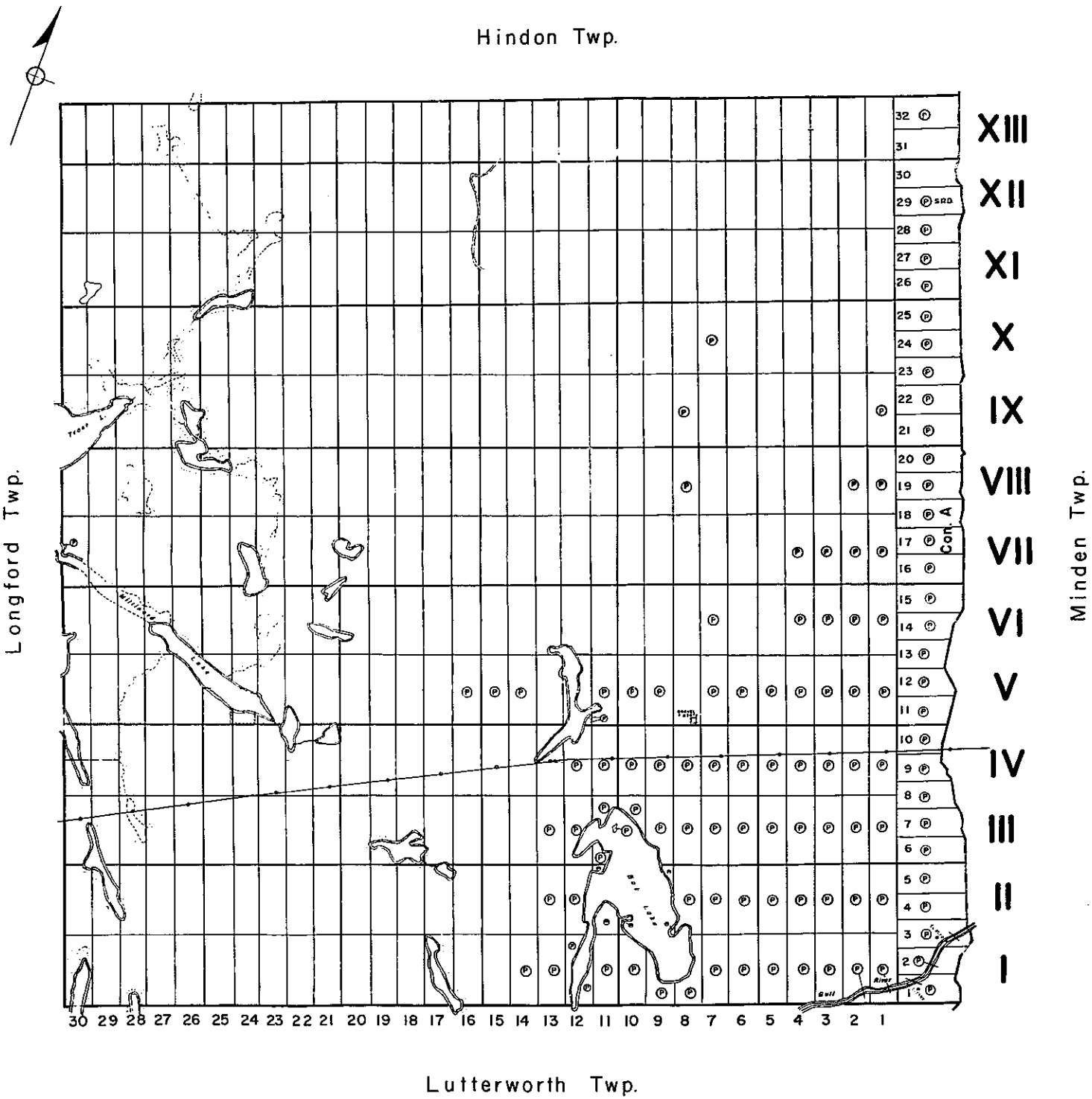

THE TOWNSHIP OF

D.M. MINDEN A M-44

ANSON

PROVISIONAL COUNTY OF HALIBURTON

EASTERN ONTARIO MINING DIVISION

SCALE: 1-INCH=40 CHAINS

LEGEND

PATENTED LAND	● or Ⓟ
CROWN LAND SALE	C.S.
LEASES	Ⓛ
LOCATED LAND	L.L.
LICENSE OF OCCUPATION	L.O.
MINING RIGHTS ONLY	M.R.O.
SURFACE RIGHTS ONLY	S.R.O.
ROADS	
IMPROVED ROADS	
KING'S HIGHWAYS	
RAILWAYS	
POWER LINES	
MARSH OR MUSKEG	
MINES	
CANCELLED	C
PATENTED for S.R.O.	⊕

NOTES

This Map Is Not To Be Used For Survey Purposes

All Claims are accepted subject to Section 53 of The Mining Act.

Surface Rights reserved to Dept of Lands & Forests shown thus

400' Surface Rights Reservation around all lakes & rivers.

DATE OF ISSUE
JUN 30 1982
Ministry of Natural Resources
Toronto

PLAN NO.- M.44.

ONTARIO
MINISTRY OF NATURAL RESOURCES
SURVEYS AND MAPPING BRANCH

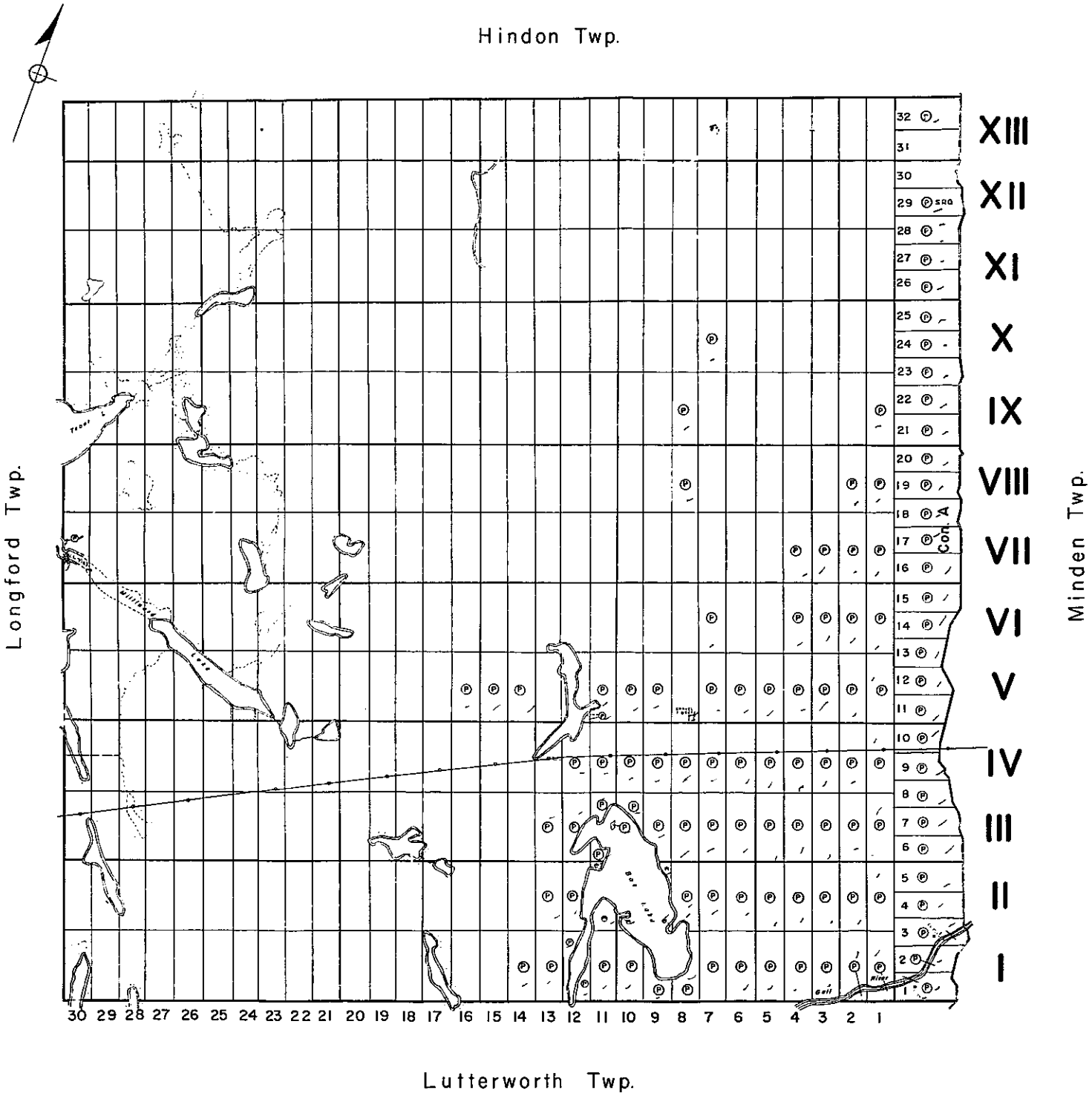

"A" THE TOWNSHIP OF D.M. MINDEN

M-44

ANSON

PROVISIONAL COUNTY OF HALIBURTON

EASTERN ONTARIO MINING DIVISION

SCALE: 1-INCH=40 CHAINS

LEGEND

PATENTED LAND	● or Ⓟ
CROWN LAND SALE	C.S.
LEASES	Ⓛ
LOCATED LAND	Loc.
LICENSE OF OCCUPATION	L.O.
MINING RIGHTS ONLY	M.R.O.
SURFACE RIGHTS ONLY	S.R.O.
ROADS	
IMPROVED ROADS	
KING'S HIGHWAYS	
RAILWAYS	
POWER LINES	
MARSH OR MUSKEG	
MINES	
CANCELLED	C.
PATENTED for S.R.O.	⊖

NOTES

This Map Is Not To Be Used For Survey Purposes

All Claims are accepted subject to Section 53 of the Mining Act.

Surface Rights reserved to Dept. of Lands & Forests shown thus

400' Surface Rights Reservation around all lakes & rivers.

DATE OF ISSUE
JUN 20 1983
Ministry of Natural Resources
TORONTO

PLAN NO.- M.44.

ONTARIO
MINISTRY OF NATURAL RESOURCES
SURVEYS AND MAPPING BRANCH

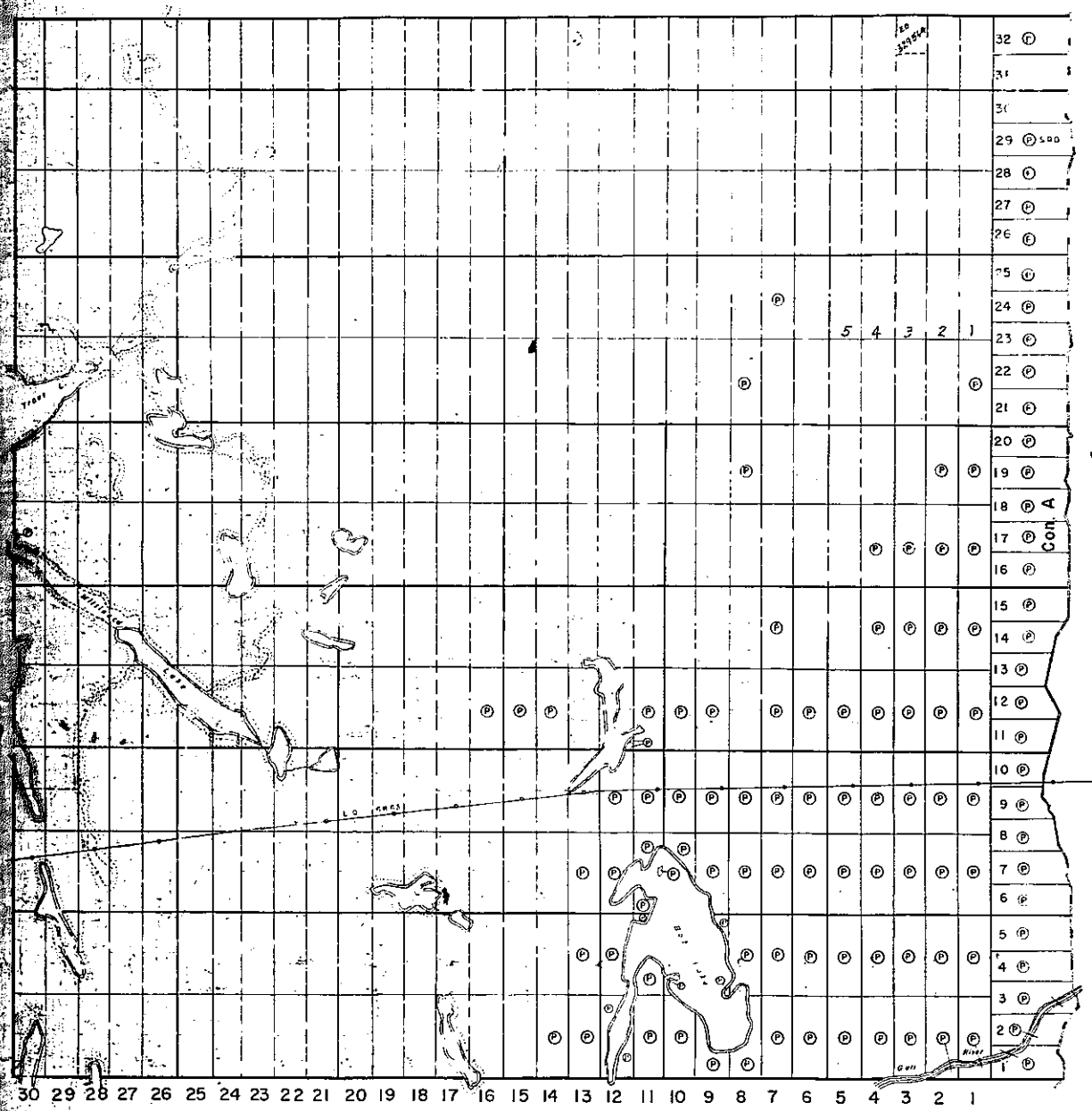

THE T N

ANSON

COUNTY
HALIB R
EASTERN
MINING DIV

SCALE: 1-INCH=4

LEGEN

PATENTED LAND
CROWN LAND SALE
LEASES
LOCATED LAND
LICENSE OF OCCUPAT
MINING RIGHTS ONLY
SURFACE RIGHTS ONLY
ROADS
IMPROVED ROADS
KING'S HIGHWAYS
RAILWAYS
POWER LINES
MARSH OR MUSKEG
MINES
CANCELLED

NOTES

This Map Is Not Used For Survey

All Claims are accepted subject to of the Mining Act.

Surface Rights reserved Forests shown thus

400' Surface Rights Reservation

DATE OF ISSUE
NOV 20 1969
ONTARIO DEPT. OF MINES

PLAN NO.- M.44.

DEPARTMENT OF
— ONTARIO —