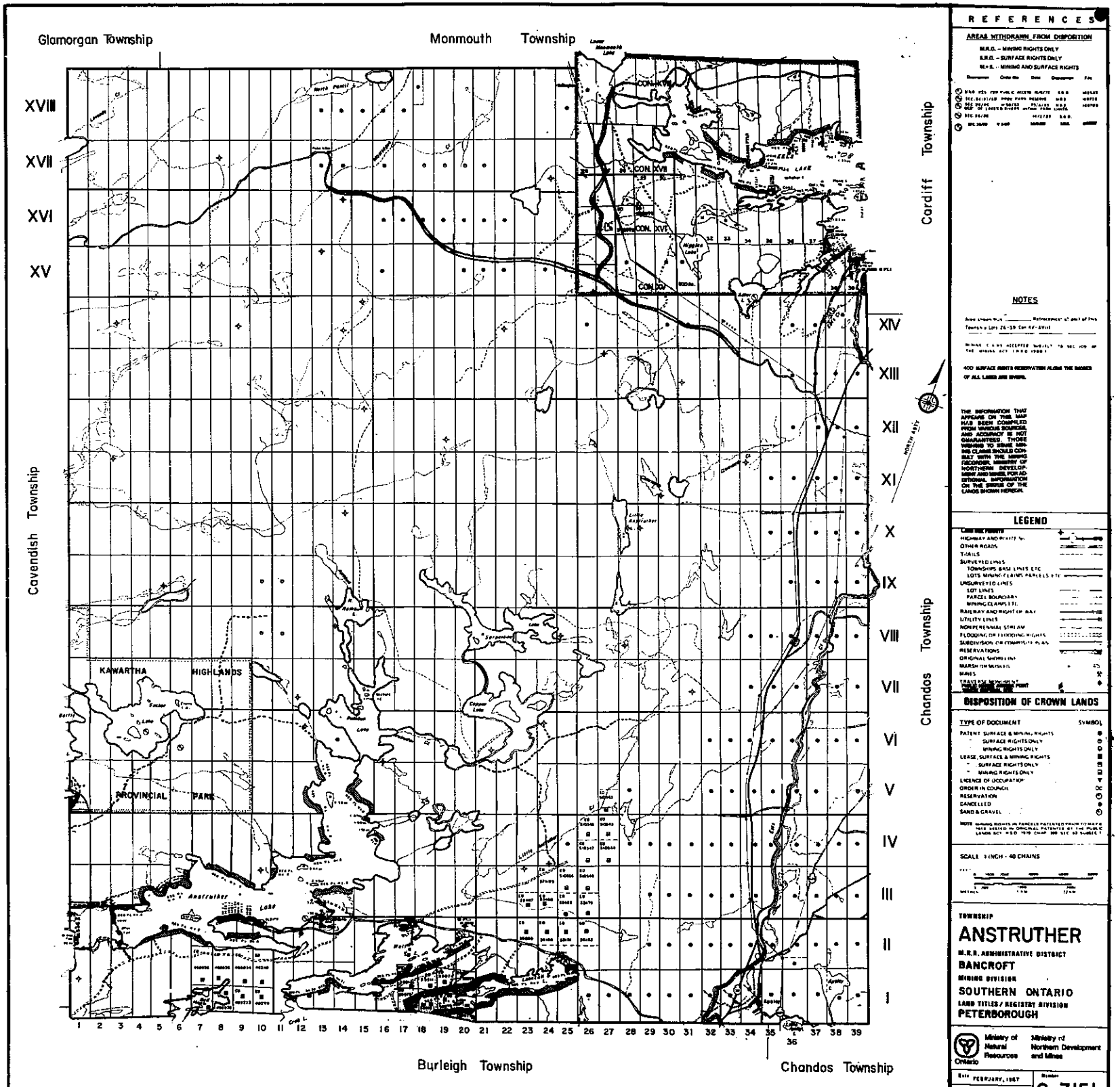
Glamorgan Township
Monmouth Township
Cardiff Township
Cavendish Township
Chandos Township
Burleigh Township
Chandos Township
XVIII
XVII
XVI
XV
XIV
XIII
XII
XI
X
IX
VIII
VII
VI
V
IV
III
II
I
CON. XVIII
CON. XVII
CON. XVI
CON. XV
KAWARTHA HIGHLANDS
PROVINCIAL PARK
Anstruther Lake
Little Anstruther Lake
Clear Lake
Mud Lake
Lake Kashagawigamog
Lake Scugog
Little Lake
Gull River
Burnt River
Gull River
Burnt River
Lake Scugog
Lake Sandy
Lake Ogemah
Lake Ogemah
Lake Ogemah

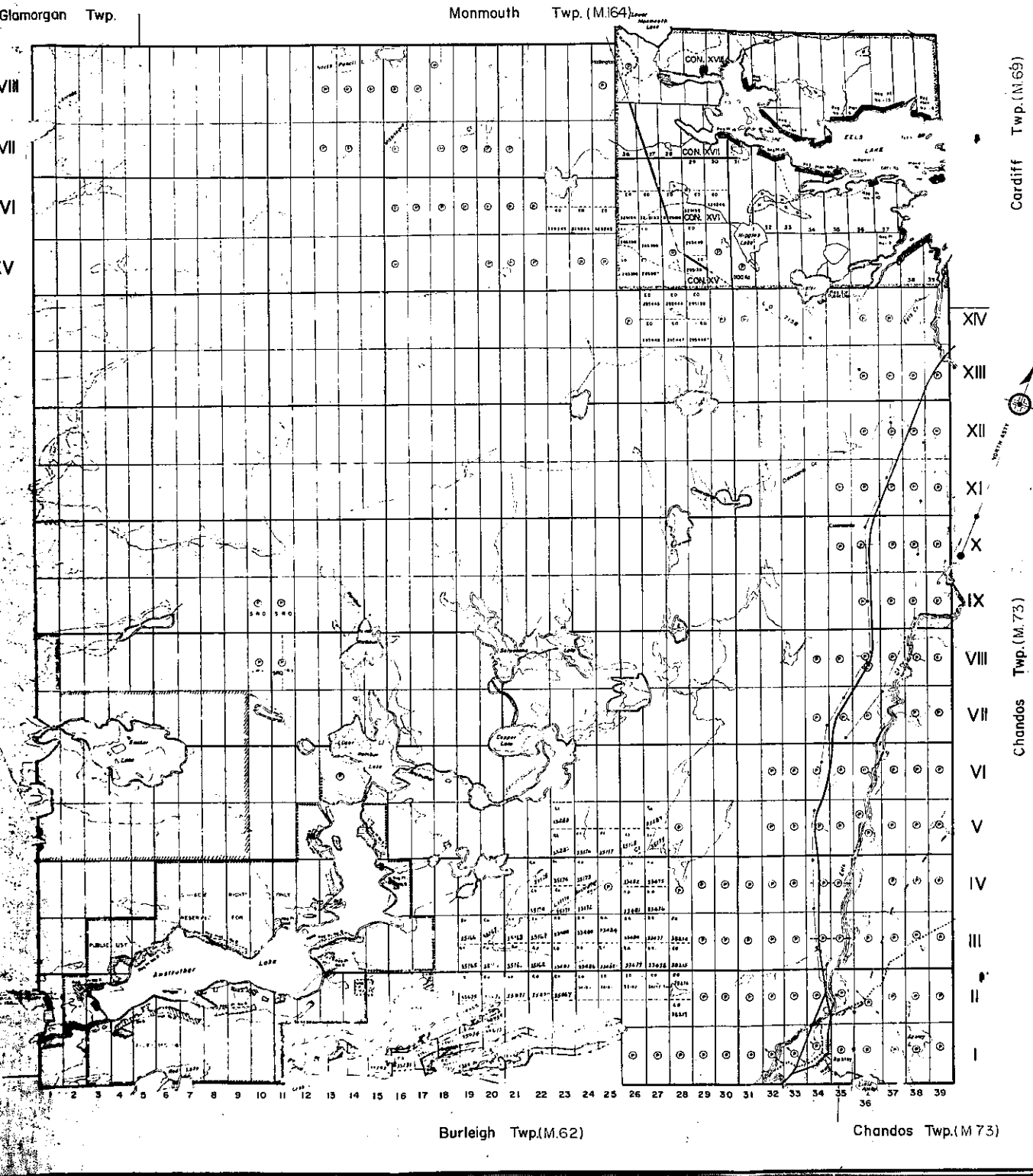

THE TOWNSHIP
OF

ANSTRUTHER

COUNTY OF
PETERBOROUGH

EASTERN ONTARIO
MINING DIVISION

SCALE: 1-INCH = 40 CHAINS

LEGEND

PATENTED LAND	
CROWN LAND SALE	C.S.
LEASES	
LOCATED LAND	Loc.
LICENSE OF OCCUPATION	L.O.
MINING RIGHTS ONLY	M.R.O.
SURFACE RIGHTS ONLY	S.R.O.
ROADS	
IMPROVED ROADS	
KING'S HIGHWAYS	
RAILWAYS	
POWER LINES	
MARSH OR MUSKEG	
MINES	

NOTES

This Map Is Not To Be Used
—FOR SURVEY PURPOSES—

400' Surface Rights Reservation around all lakes & rivers.

For status of summer resort locations shown thus: Please contact Dept. of Lands & Forests.

Original shoreline shown thus:

F.R.I. shoreline shown thus:

MINING CLAIMS ACCEPTED PURSUANT TO SEC. 110 OF THE MINING ACT (R.S.O. 1960).

AREA SHOWN THUS PROPOSED PROVINCIAL PARK IN TOWNSHIP STAKING SEQ. SECTION OF THE MINING ACT, R.S.O. 1970.

AREA SHOWN THUS RESERVED FOR PUBLIC PURPOSES (S.I. 1962).

AREA SHOWN THUS POINT OF TRANSPORT LOTS ON CON. XVII.

DATE OF ISSUE
DEC 12 1972
ONT. DEPT. OF MINES AND NORTHERN AFFAIRS

PLAN NO.- M. 45

ONTARIO
DEPARTMENT OF MINES
AND NORTHERN AFFAIRS

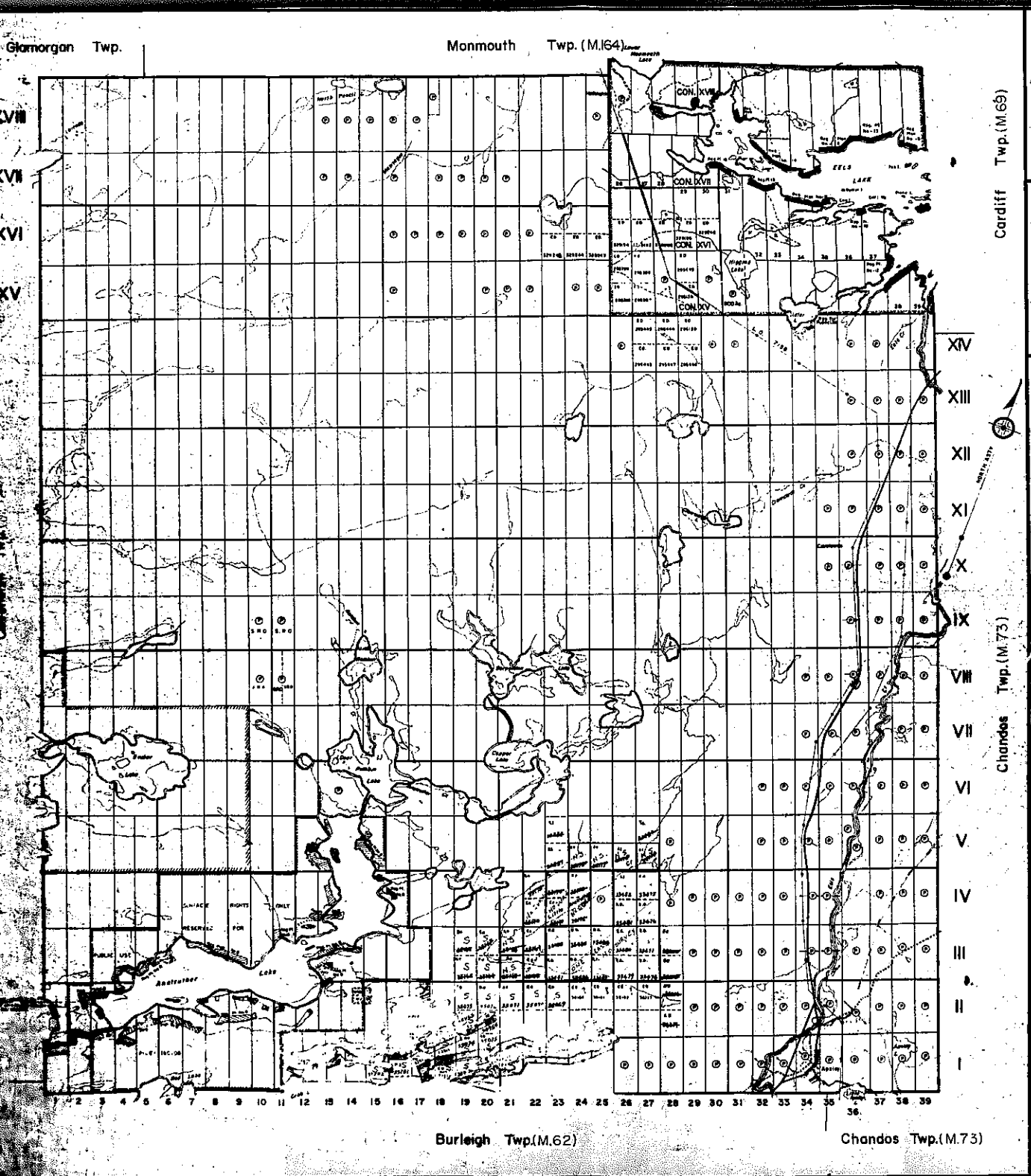

THE TOWNSHIP OF

ANSTRUTHER

COUNTY OF PETERBOROUGH

EASTERN ONTARIO MINING DIVISION

SCALE: 1-INCH = 40 CHAINS

LEGEND

PATENTED LAND
CROWN LAND SALE
LEASES
LOCATED LAND
LICENSE OF OCCUPATION
MINING RIGHTS ONLY
SURFACE RIGHTS ONLY
ROADS
IMPROVED ROADS
KING'S HIGHWAYS
RAILWAYS
POWER LINES
MARSH OR MUSKEG
MINES

NOTES

This Map Is Not To Be Used —FOR SURVEY PURPOSES—

DATE OF ISSUE
DEC 12 1972
ONT. DEPT. OF MINES AND NORTHERN AFFAIRS

PLAN NO.- M 36

ONTARIO DEPARTMENT OF MINES AND NORTHERN AFFAIRS

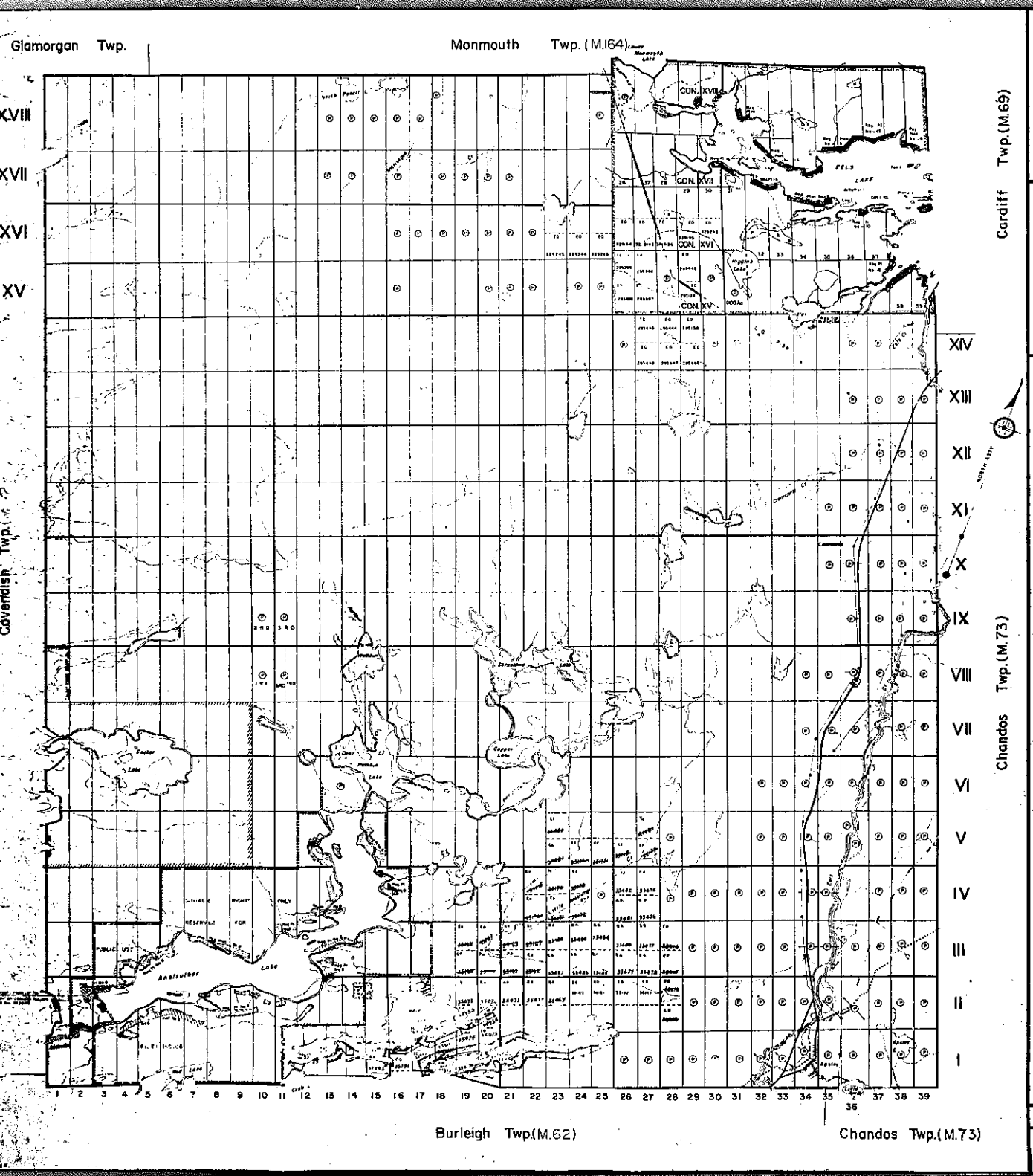

THE TOWNSHIP
OF

ANSTRUTHER

COUNTY OF
PETERBOROUGH

EASTERN ONTARIO
MINING DIVISION

SCALE: 1-INCH = 40 CHAINS

LEGEND

PATENTED LAND	
CROWN LAND SALE	C.S.
LEASES	
LOCATED LAND	Loc.
LICENSE OF OCCUPATION	L.O.
MINING RIGHTS ONLY	M.R.O.
SURFACE RIGHTS ONLY	S.R.O.
ROADS	
IMPROVED ROADS	
KINGS HIGHWAYS	
RAILWAYS	
POWER LINES	
MARSH OR MUSKEG	
MINES	

NOTES

This Map Is Not To Be Used
—FOR SURVEY PURPOSES—

400' Surface Rights Reservation around all lakes & rivers.

For sites of summer resort locations shown thus:

Please contact Dept. of Lands & Forests.

Original shoreline shown thus:

F.R.L shoreline shown thus:

MINING CLAIMS ACCEPTED [illegible] TO BE [illegible] THE MINING ACT (R.S.O. - 60).

AREA SHOWN THUS [illegible] PROPOSED PROVINCIAL [illegible] STAKING SEE [illegible] OF THE MINING ACT, R.S.O. 1970.

AREA SHOWN THUS [illegible] RESERVED FOR PUBLIC USE [illegible]

AREA SHOWN THUS [illegible] PART OF TOWNSHIP LOTS [illegible]

MINING LANDS
DATE OF ISSUE
JUL 31 1973
MINISTRY
OF NATURAL RESOURCES

PLAN NO - M. 45

MINISTRY OF NATURAL RESOURCES
SURVEYS AND MAPPING BRANCH

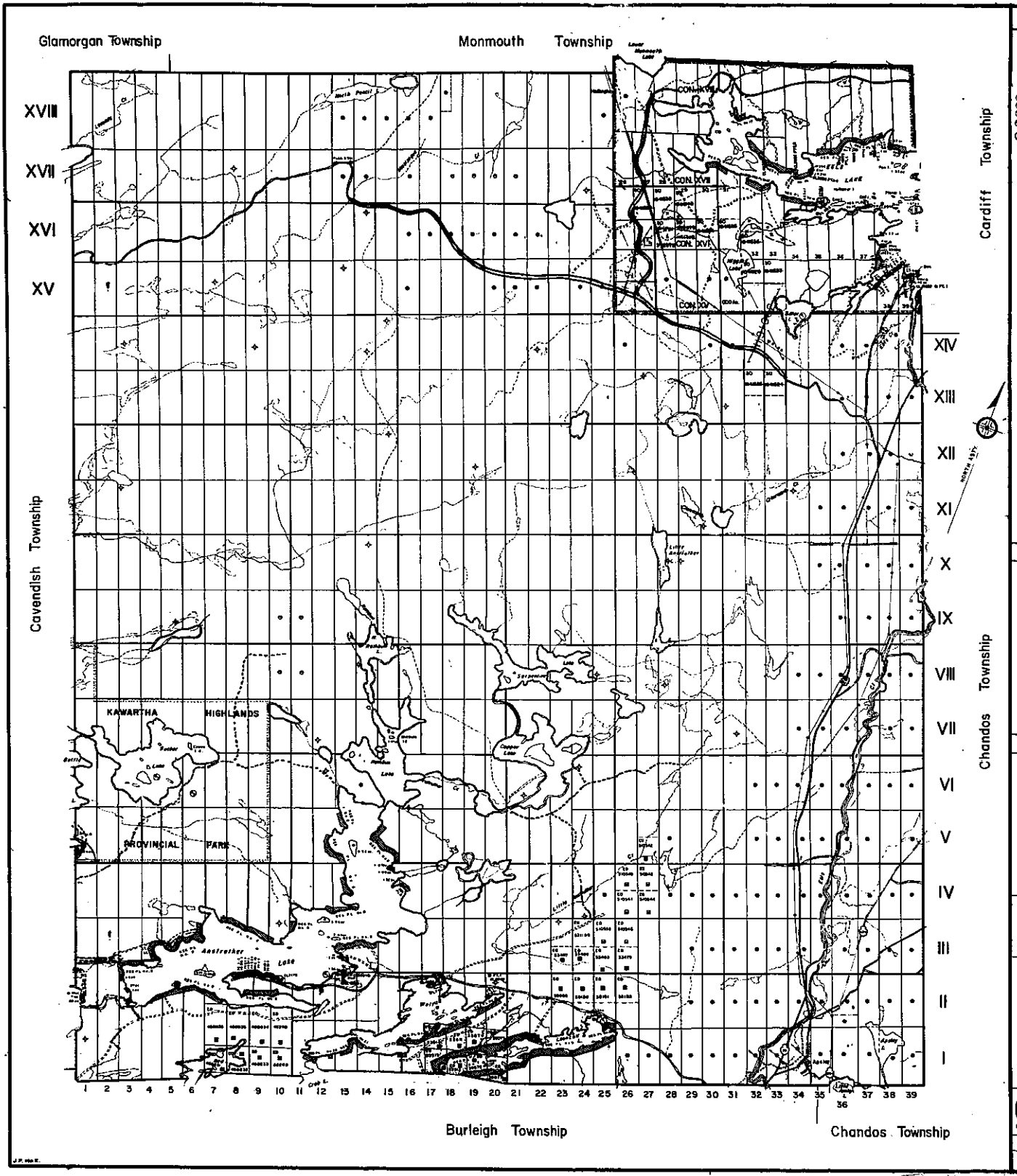
Glamorgan Township
Monmouth Township
Cardiff Township
Cavendish Township
Chandos Township
Burleigh Township
Chandos Township
XVIII
XVII
XVI
XV
XIV
XIII
XII
XI
X
IX
VIII
VII
VI
V
IV
III
II
I
CON. XVIII
CON. XVII
CON. XVI
CON. XV
KAWARTHA HIGHLANDS
PROVINCIAL PARK
Anstruther Lake
Lake Anstruther
Lake Monmouth
Lake Cardiff
Lake Kashagawigamog
Lake Miskwabi
Lake Miskwabi
Lake Kennisis
Lake Kennisis
Lake Kennisis

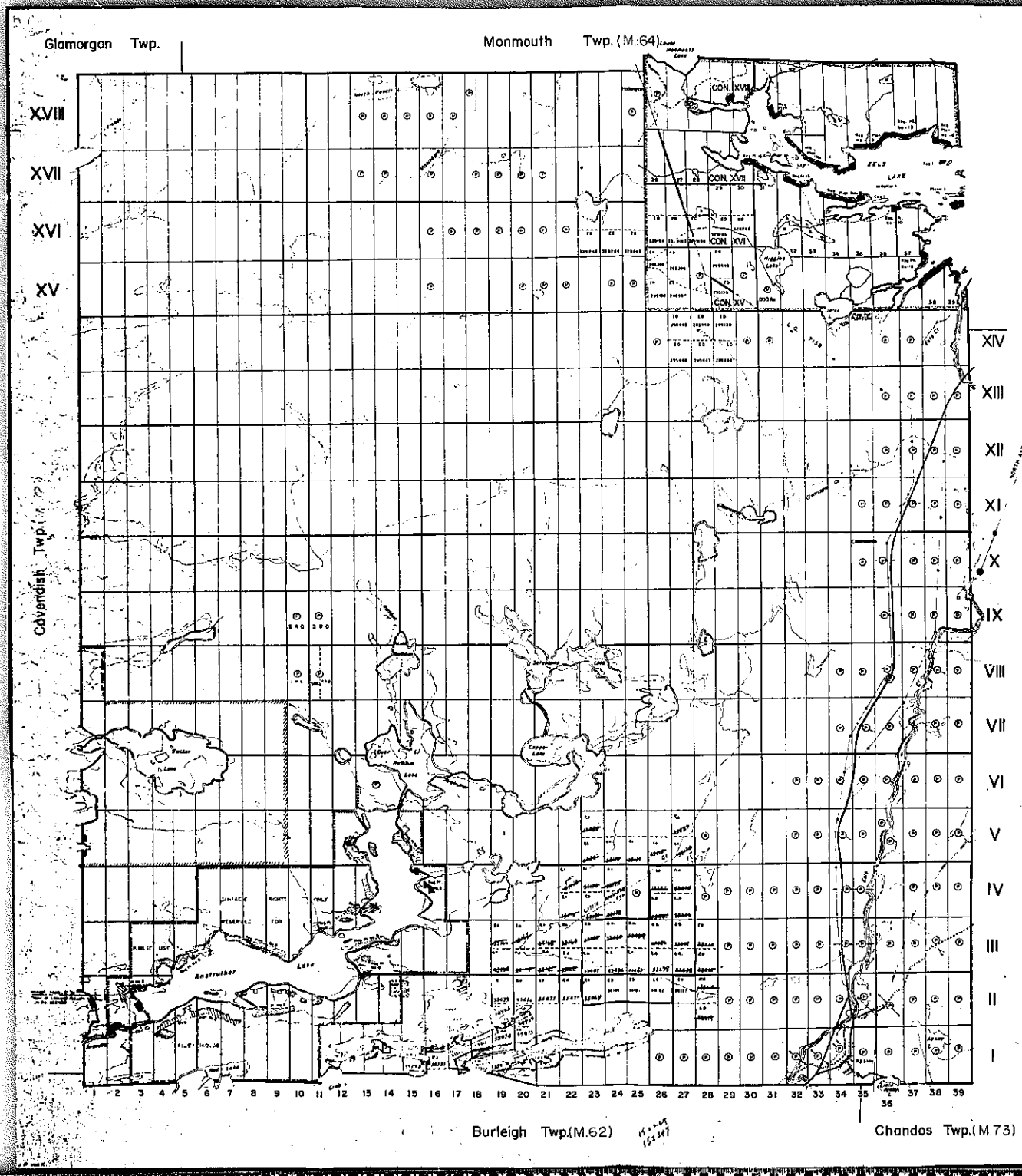

THE TOWNSHIP
OF

ANSTRUTHER

COUNTY OF
PETERBOROUGH

EASTERN ONTARIO
MINING DIVISION

SCALE: 1-INCH = 40 CHAINS

LEGEND

PATENTED LAND	P
CROWN LAND SALE	C.S.
LEASES	L
LOCATED LAND	Loc.
LICENSE OF OCCUPATION	L.O.
MINING RIGHTS ONLY	M.R.O.
SURFACE RIGHTS ONLY	S.R.O.
ROADS	
IMPROVED ROADS	
KING'S HIGHWAYS	
RAILWAYS	
POWER LINES	
MARSH OR MUSKEG	
MINES	

NOTES

This Map Is Not To Be Used
—FOR SURVEY PURPOSES—

400' Surface Rights Reservation around all lakes & rivers

For states of summer resort locations shown thus:

Please contact Dept. of Lands & Forests.

Original shoreline shown thus:

F.R.I shoreline shown thus:

MINING LANDS
DATE OF ISSUE
AUG 7 1973
MINISTRY
OF NATURAL RESOURCES

PLAN NO.- M. 45

MINISTRY OF NATURAL RESOURCES
SURVEYS AND MAPPING BRANCH

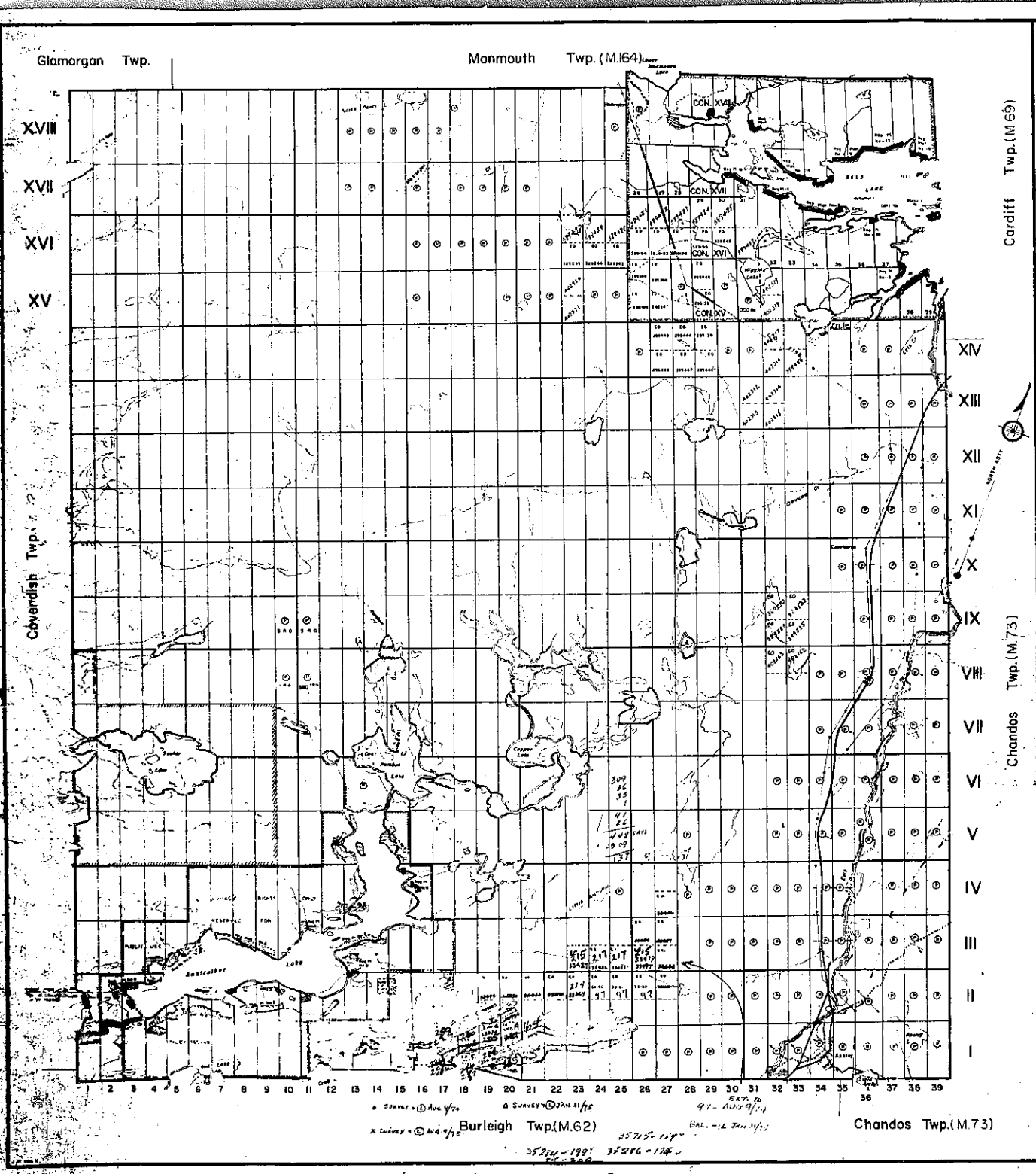

THE TOWNSHIP OF

ANSTRUTHER

COUNTY OF PETERBOROUGH

EASTERN ONTARIO MINING DIVISION

SCALE: 1-INCH = 40 CHAINS

LEGEND

PATENTED LAND	
CROWN LAND SALE	C.S.
LEASES	
LOCATED LAND	L.L.
LICENSE OF OCCUPATION	L.O.
MINING RIGHTS ONLY	M.R.O.
SURFACE RIGHTS ONLY	S.R.O.
ROADS	
IMPROVED ROADS	
KINGS HIGHWAYS	
RAILWAYS	
POWER LINES	
MARSH OR MUSKEG	
MINES	

NOTES

This Map Is Not To Be Used —FOR SURVEY PURPOSES—

400' Surface Rights Reservation around all lakes & rivers.

For states of summer resort locations shown thus:

Please consult Dept. of Lands & Forests.

Original shoreline shown thus:

F.R.I. shoreline shown thus:

MINING CLAIMS ACCEPTED BY [illegible] FOR THE YEARS [illegible]

AREA SHOWN THUS [illegible] PROPOSED PROVINCIAL PARK BY [illegible] STAKING REQ. [illegible] UNTIL [illegible]

AREA SHOWN THUS [illegible] RESERVED FOR PUBLIC USE [illegible]

AREA SHOWN THUS [illegible] PART OF THE [illegible]

MINING LANDS DATE OF ISSUE NOV 2 1973 MINISTRY OF NATURAL RESOURCES

PLAN NO - M. 45

MINISTRY OF NATURAL RESOURCES
SURVEYS AND MAPPING BRANCH

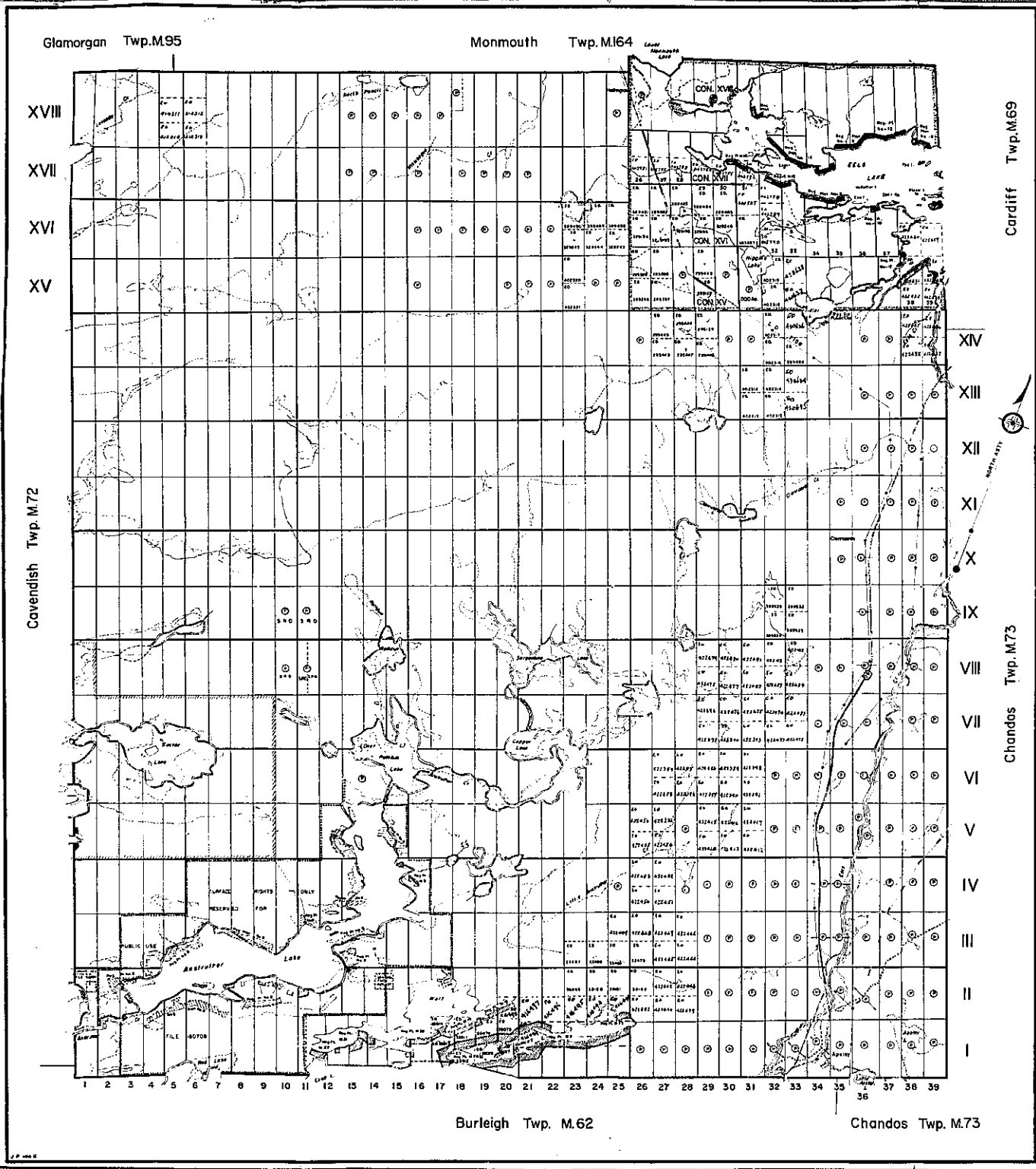

THE TOWNSHIP OF

ANSTRUTHER

COUNTY OF PETERBOROUGH

EASTERN ONTARIO MINING DIVISION

SCALE: 1-INCH = 40 CHAINS

LEGEND

PATENTED LAND	P
CROWN LAND SALE	C.S.
LEASES	L
LOCATED LAND	Loc.
LICENSE OF OCCUPATION	L.O.
MINING RIGHTS ONLY	M.R.O.
SURFACE RIGHTS ONLY	S.R.O.
ROADS	
IMPROVED ROADS	
KINGS HIGHWAYS	401
RAILWAYS	
POWER LINES	
MARSH OR MUSKEG	
MINES	

NOTES

This Map Is Not To Be Used —FOR SURVEY PURPOSES—

400' Surface Rights Reservation along the shores all lakes & rivers.

For status of summer resort locations shown thus: Please contact Dept. of Lands & Forests.

Original shoreline shown thus:

F.R.I shoreline shown thus:

MINING CLAIMS ACCEPTED - SUBJECT TO Sec 118 OF THE MINING ACT. (R.S.O.70)

AREA SHOWN THUS RESERVED FOR PROPOSED PROVINCIAL PARK - WITHDRAWN FROM STAKING SECT. 34(4) OF THE MINING ACT (R.S.O.1960) File 160780

AREA SHOWN THUS SURFACE RIGHTS ONLY RESERVED FOR PUBLIC USE File 160708

AREA SHOWN THUS IS RETRACEMENT OF PART OF TOWNSHIP LOTS 26-39, CON XV-XVIII

MINING LANDS
DATE OF ISSUE
MAY - 6 1976
MINISTRY OF NATURAL RESOURCES

PLAN NO.- M. 45

ONTARIO
MINISTRY OF NATURAL RESOURCES
SURVEYS AND MAPPING BRANCH

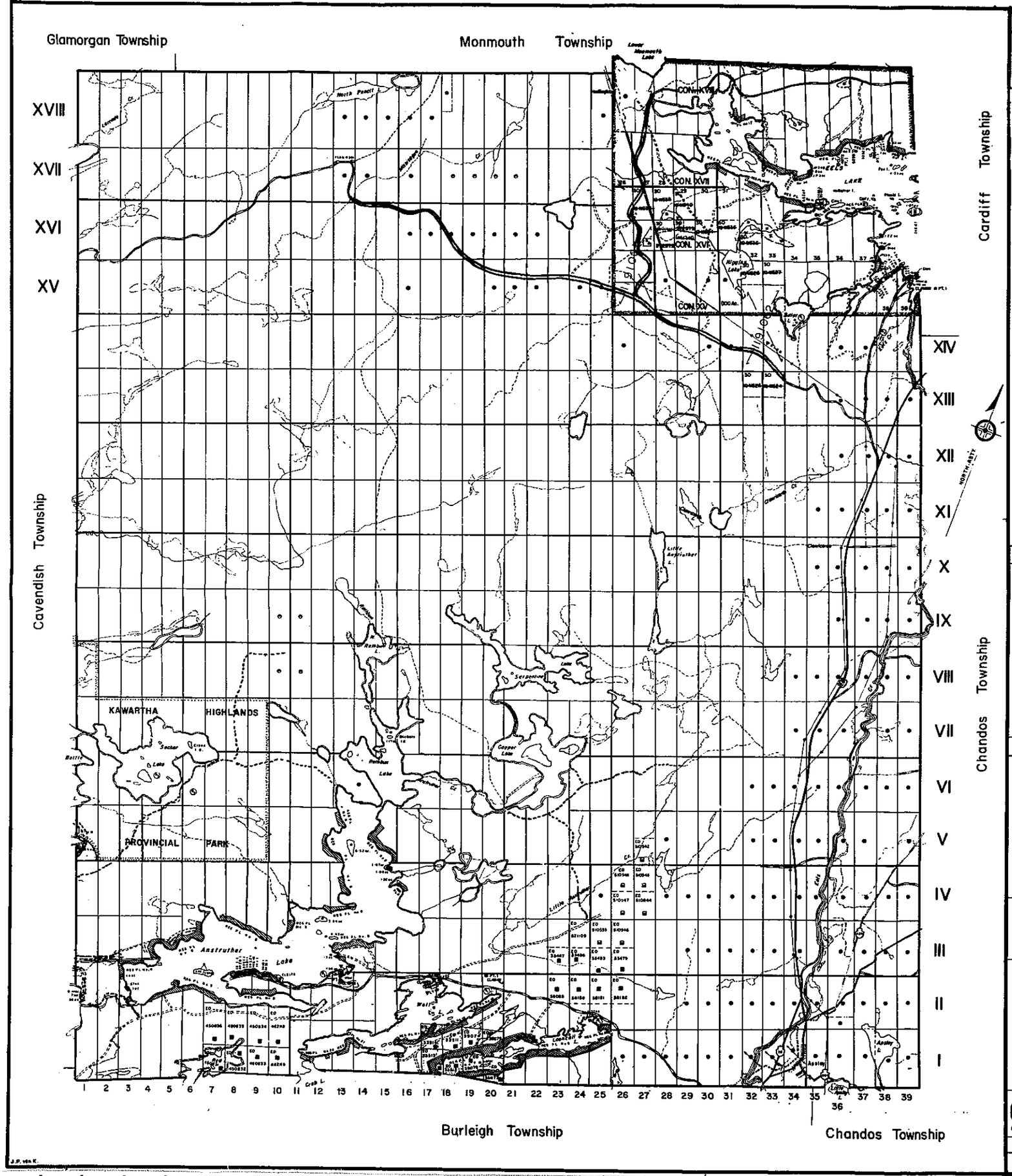

REFERENCES

AREAS WITHDRAWN FROM DISPOSITION

M.R.O. – MINING RIGHTS ONLY
S.R.O. – SURFACE RIGHTS ONLY
M.+S. – MINING AND SURFACE RIGHTS

Description	Order No.	Date	Disposition	File
MAP REF. FOR PUBLIC ACCESS			S.R.O.	
SEC. 24(1)(b) PROV. PARK RESERVE			M.R.O.	
SEC. 24(1)(f)			M.R.O.	
REF. OF LAKES & RIVERS WITHIN PARK LIMITS				
SEC. 24/80		14/7/69	S.R.O.	
SEC. 24/80			S.R.O.	

NOTES

Area shown thus _____ Retracement of part of this Township Lots 26-39 Con XV-XVIII

MINING CLAIMS ACCEPTED SUBJECT TO SEC. 108 OF THE MINING ACT (R.S.O. 1980)

400' SURFACE RIGHTS RESERVATION ALONG THE SHORES OF ALL LAKES AND RIVERS.

THE INFORMATION THAT APPEARS ON THIS MAP HAS BEEN COMPILED FROM VARIOUS SOURCES, AND ACCURACY IS NOT GUARANTEED. THOSE WISHING TO STAKE MINING CLAIMS SHOULD CONSULT WITH THE MINING RECORDER, MINISTRY OF NORTHERN DEVELOPMENT AND MINES, FOR ADDITIONAL INFORMATION ON THE STATUS OF THE LANDS SHOWN HEREON

DATE OF ISSUE
11

LEGEND

HIGHWAY AND RIVETTE No.
OTHER ROADS
TRAILS
SURVEYED LINES
TOWNSHIPS, BASE LINES ETC.
LOTS, MINING CLAIMS, PARCELS ETC.
UNSURVEYED LINES
LOT LINES
PARCEL BOUNDARY
MINING CLAIMS ETC.
RAILWAY AND RIGHT-OF-WAY
UTILITY LINES
NON-PERENNIAL STREAM
FLOODING OR FLOODING RIGHTS
SUBDIVISION OR COMPOSITE PLAN
RESERVATIONS
ORIGINAL SHORELINE
MARSH OR MUSKEG
MINES
TRAVERSE MONUMENT

DISPOSITION OF CROWN LANDS

TYPE OF DOCUMENT	SYMBOL
PATENT, SURFACE & MINING RIGHTS	●
" SURFACE RIGHTS ONLY	●
" MINING RIGHTS ONLY	●
LEASE, SURFACE & MINING RIGHTS	■
" SURFACE RIGHTS ONLY	■
" MINING RIGHTS ONLY	■
LICENCE OF OCCUPATION	▼
ORDER IN COUNCIL	✕
RESERVATION	⊕
CANCELLED	●
SAND & GRAVEL	⊕

NOTE: MINING RIGHTS IN PARCELS PATENTED PRIOR TO MAY 6, 1913 VESTED IN ORIGINAL PATENTEE BY THE PUBLIC LANDS ACT, R.S.O. 1970, CHAP. 380, SEC. 63 SUBSEC. 1

SCALE 1 INCH = 40 CHAINS

TOWNSHIP
ANSTRUTHER

M.N.R. ADMINISTRATIVE DISTRICT
BANCROFT
MINING DIVISION
SOUTHERN ONTARIO
LAND TITLES / REGISTRY DIVISION
PETERBOROUGH

Ontario
Ministry of Natural Resources
Ministry of Northern Development and Mines

Date FEBRUARY, 1987
Number G-3151

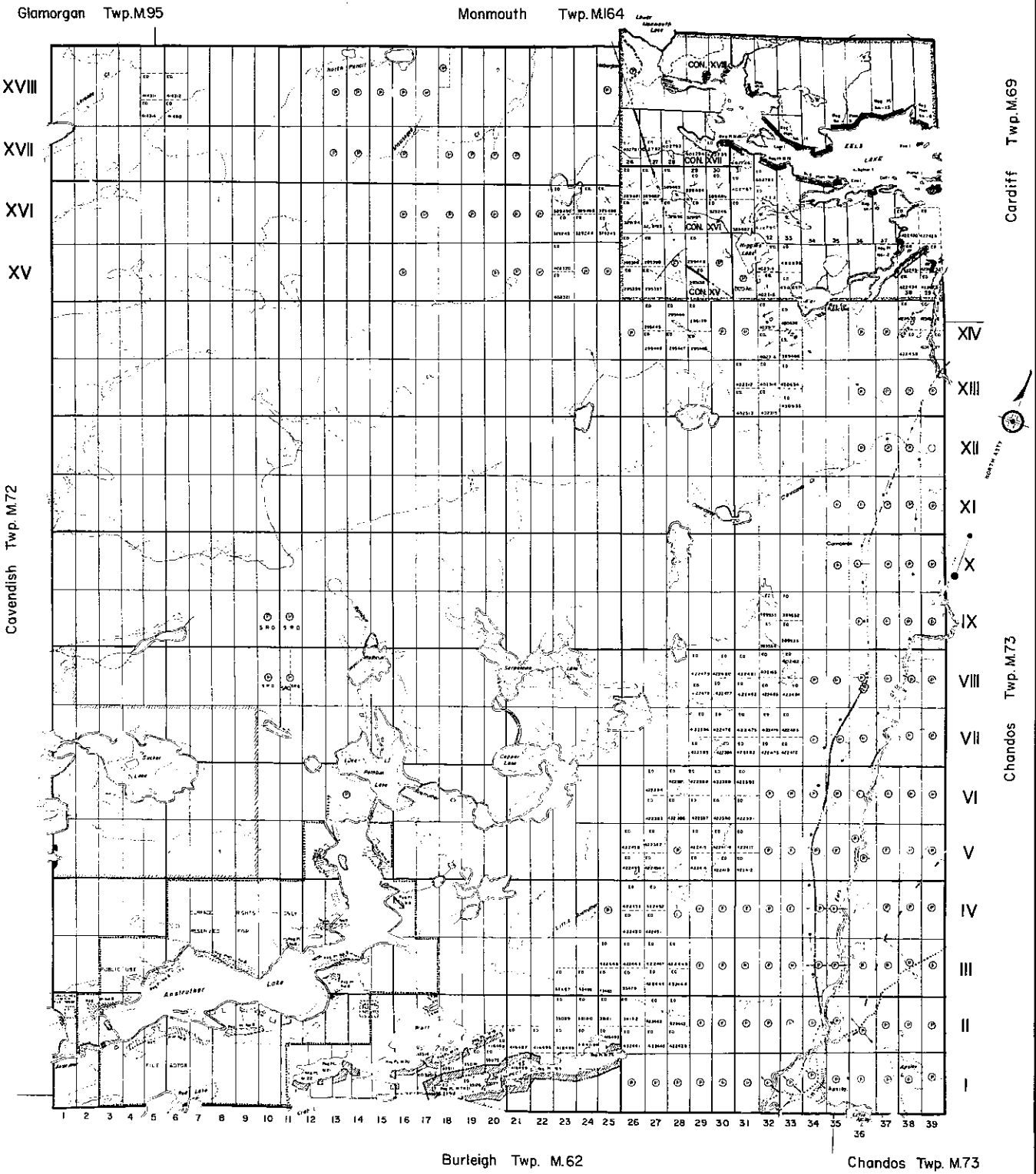

THE TOWNSHIP OF

ANSTRUTHER

COUNTY OF PETERBOROUGH

EASTERN ONTARIO MINING DIVISION

SCALE: 1-INCH = 40 CHAINS

LEGEND

PATENTED LAND	P
CROWN LAND SALE	C.S.
LEASES	L
LOCATED LAND	Loc.
LICENSE OF OCCUPATION	L.O.
MINING RIGHTS ONLY	M.R.O.
SURFACE RIGHTS ONLY	S.R.O.
ROADS	
IMPROVED ROADS	
KING'S HIGHWAYS	
RAILWAYS	
POWER LINES	
MARSH OR MUSKEG	
MINES	

NOTES

This Map Is Not To Be Used
—FOR SURVEY PURPOSES—

400' Surface Rights Reservation along the shores all lakes & rivers

For status of summer resort locations shown thus: Please contact Dept. of Lands & Forests.

Original shoreline shown thus:

F.R.I shoreline shown thus

MINING CLAIMS ACCEPTED - SUBJECT TO Sec 118 OF THE MINING ACT (R.S.O. 70)

AREA SHOWN THUS RESERVED FOR PROPOSED PROVINCIAL PARK - WITHDRAWN FROM STAKING SECT. 34 (d) OF THE MINING ACT (R.S.O. 1980) File 160780

AREA SHOWN THUS SURFACE RIGHTS ONLY RESERVED FOR PUBLIC USE File 160708

AREA SHOWN THUS IS RETRACEMENT OF PART OF TOWNSHIP LOTS 26-39 CON XV-XVIII

MINING LANDS
DATE OF ISSUE
FEB 26 1973
MINISTRY OF NATURAL RESOURCES

PLAN NO.- M. 45

ONTARIO
MINISTRY OF NATURAL RESOURCES
SURVEYS AND MAPPING BRANCH

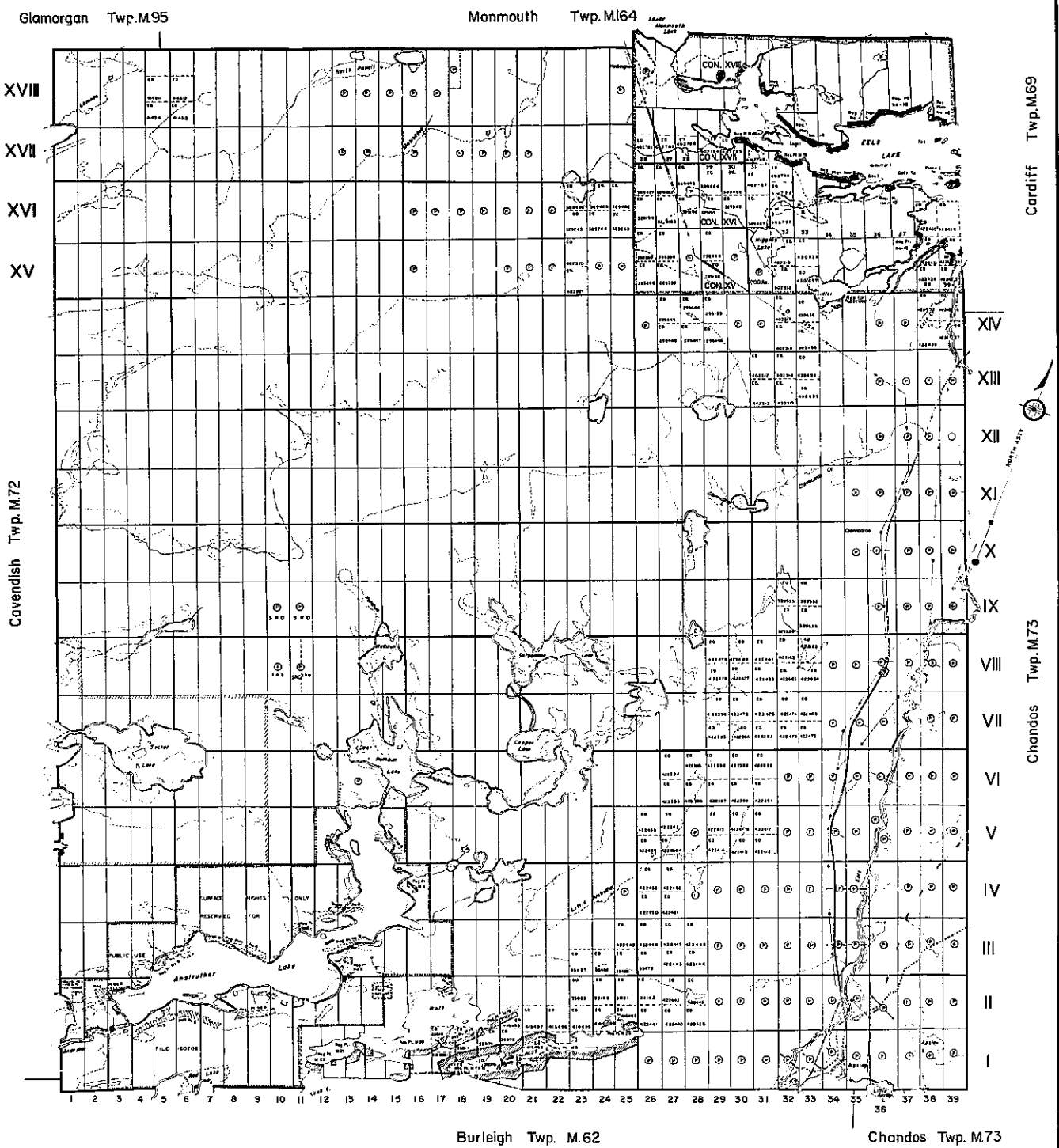

THE TOWNSHIP
OF

ANSTRUTHER

COUNTY OF
PETERBOROUGH

EASTERN ONTARIO
MINING DIVISION

SCALE: 1-INCH = 40 CHAINS

LEGEND

PATENTED LAND	P
CROWN LAND SALE	C.S.
LEASES	L
LOCATED LAND	Loc.
LICENSE OF OCCUPATION	L.O.
MINING RIGHTS ONLY	M.R.O.
SURFACE RIGHTS ONLY	S.R.O.
ROADS	
IMPROVED ROADS	
KING'S HIGHWAYS	401
RAILWAYS	
POWER LINES	
MARSH OR MUSKEG	
MINES	

NOTES

This Map Is Not To Be Used
—FOR SURVEY PURPOSES—

400' Surface Rights Reservation along the shores all lakes & rivers.

For status of summer resort locations shown thus: Please contact Dept. of Lands & Forests.

Original shoreline shown thus:
F.R.I shoreline shown thus:

MINING CLAIMS ACCEPTED - SUBJECT TO Sec.118 OF THE MINING ACT. (R.S.O.-70)

AREA SHOWN THUS ////////// RESERVED FOR PROPOSED PROVINCIAL PARK - WITHDRAWN FROM STAKING SECT. 34(a) OF THE MINING ACT (R.S.O. 1960) File 160780

AREA SHOWN THUS SURFACE RIGHTS ONLY RESERVED FOR PUBLIC USE File 160708

AREA SHOWN THUS IS RETRACEMENT OF PART OF TOWNS. P LOTS 26-39, CON XV-XVIII

- MINING LANDS -
DATE OF ISSUE
APR - 3 1975
MINISTRY
OF NATURAL RESOURCES

PLAN NO.- M. 45

ONTARIO
MINISTRY OF NATURAL RESOURCES
SURVEYS AND MAPPING BRANCH

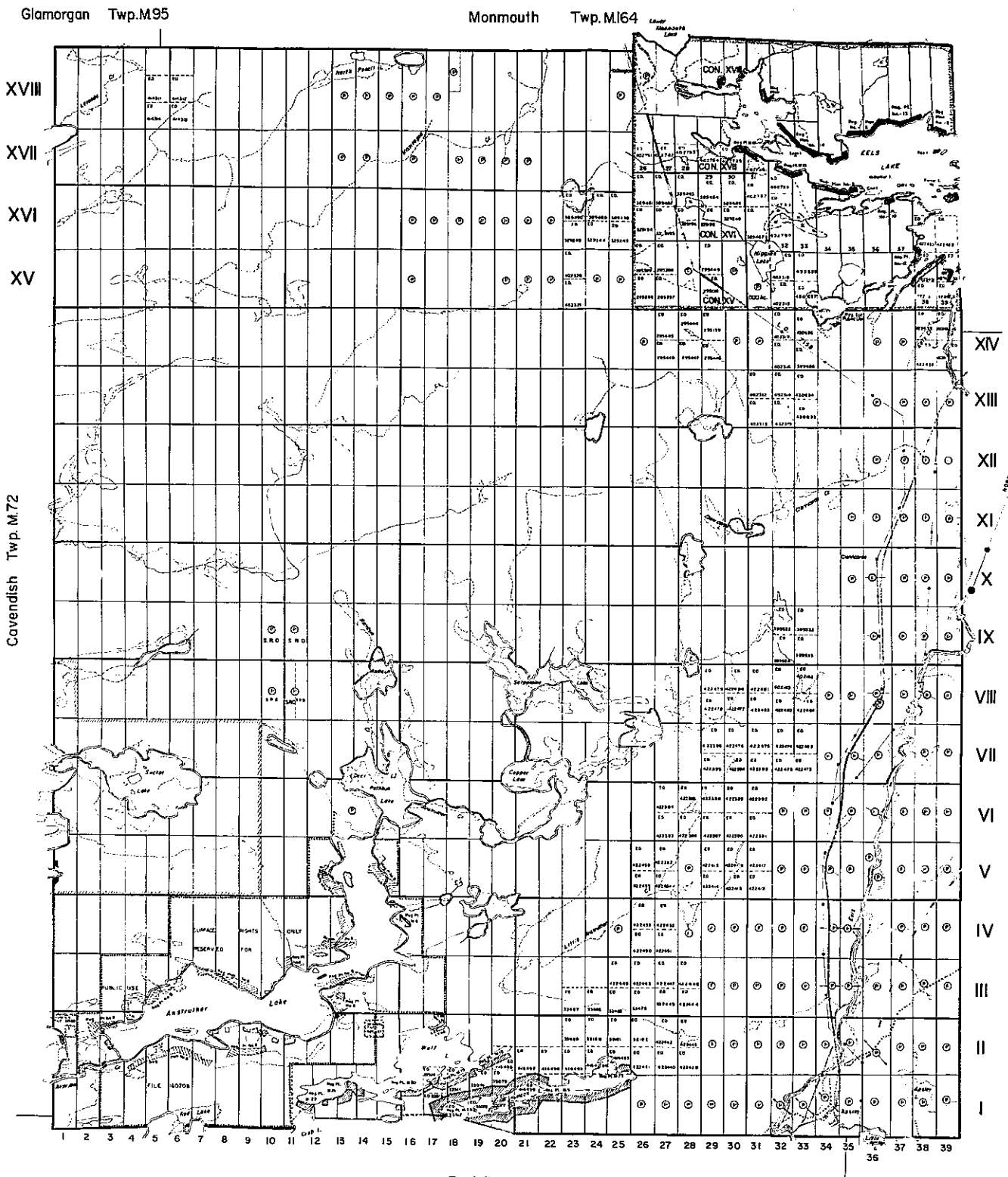

THE TOWNSHIP
OF

ANSTRUTHER

COUNTY OF
PETERBOROUGH

EASTERN ONTARIO
MINING DIVISION

SCALE: 1-INCH = 40 CHAINS

LEGEND

PATENTED LAND	Ⓟ
CROWN LAND SALE	C.S.
LEASES	Ⓛ
LOCATED LAND	Loc.
LICENSE OF OCCUPATION	L.O.
MINING RIGHTS ONLY	M.R.O.
SURFACE RIGHTS ONLY	S.R.O.
ROADS	
IMPROVED ROADS	
KING'S HIGHWAYS	69
RAILWAYS	
POWER LINES	
MARSH OR MUSKEG	
MINES	

NOTES

This Map Is Not To Be Used
—FOR SURVEY PURPOSES—

400' Surface Rights Reservation along the shores all lakes & rivers.

For status of summer resort locations shown thus:
Please contact Dept. of Lands & Forests.

Original shoreline shown thus:
F.R.I shoreline shown thus:

MINING CLAIMS ACCEPTED - SUBJECT TO Sec. 118 OF THE MINING ACT. (R.S.O. 70)

AREA SHOWN THUS ////////// RESERVED FOR PROPOSED PROVINCIAL PARK - WITHDRAWN FROM STAKING SECT. 34(a) OF THE MINING ACT (R.S.O. 1960) File 160780

AREA SHOWN THUS ═══ SURFACE RIGHTS ONLY RESERVED FOR PUBLIC USE File 160706

AREA SHOWN THUS ------ IS RETRACEMENT OF PART OF TOWNSHIP LOTS 26-39, CON XV-XVIII

- MINING LANDS -
DATE OF ISSUE
APR - 3 1975
MINISTRY
OF NATURAL RESOURCES

- MINING LANDS -
DATE OF ISSUE
APR - 3 1975
MINISTRY
OF NATURAL RESOURCES

PLAN NO.- M. 45

ONTARIO
MINISTRY OF NATURAL RESOURCES

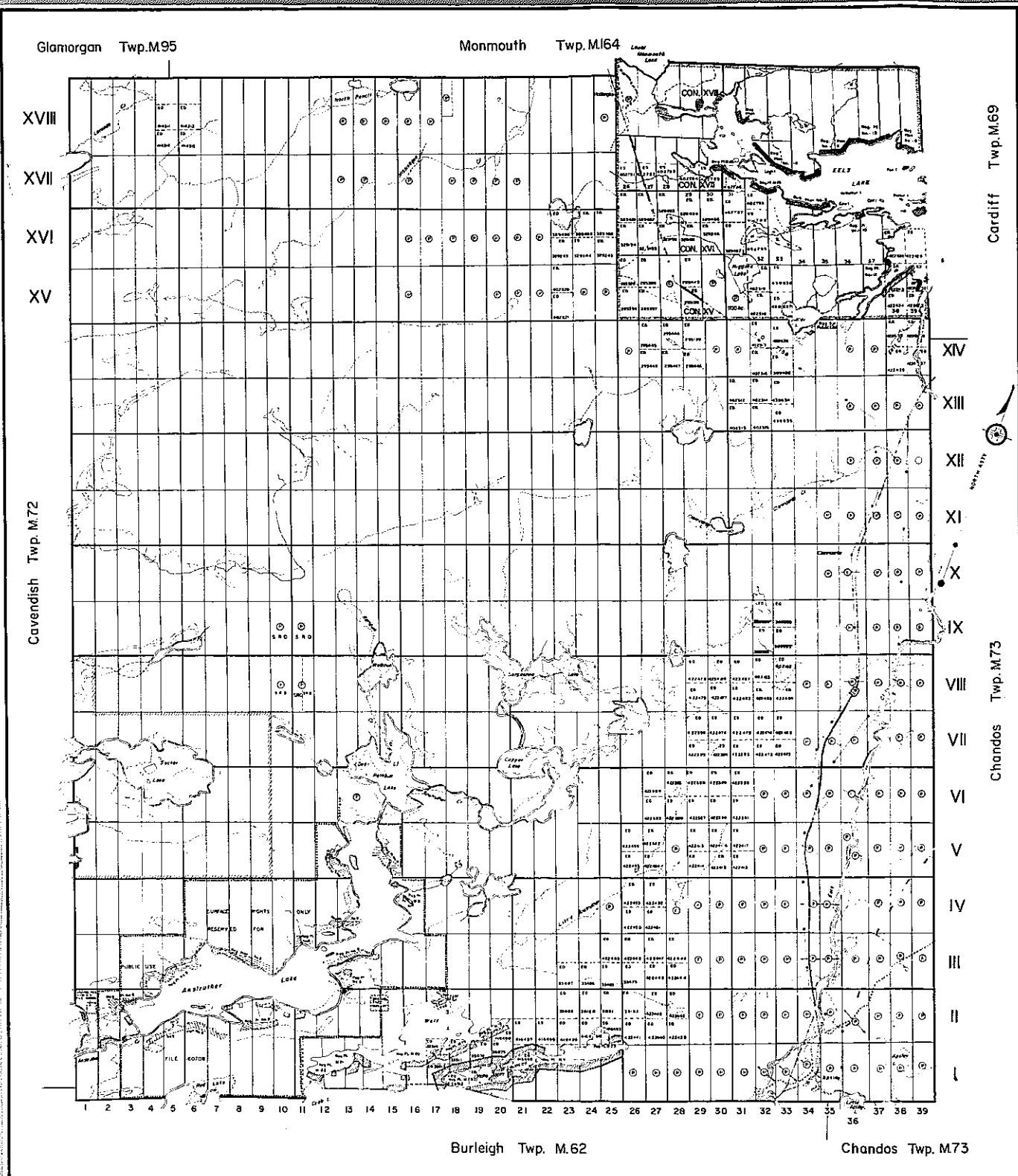

THE TOWNSHIP OF

ANSTRUTHER

COUNTY OF PETERBOROUGH

EASTERN ONTARIO MINING DIVISION

SCALE: 1-INCH = 40 CHAINS

LEGEND

PATENTED LAND	P
CROWN LAND SALE	C.S.
LEASES	L
LOCATED LAND	Loc
LICENSE OF OCCUPATION	L.O.
MINING RIGHTS ONLY	M.R.O.
SURFACE RIGHTS ONLY	S.R.O.
ROADS	
IMPROVED ROADS	
KING'S HIGHWAYS	
RAILWAYS	
POWER LINES	
MARSH OR MUSKEG	
MINES	

NOTES

This Map is Not To Be Used —FOR SURVEY PURPOSES—

400' Surface Rights Reservation along the shores of lakes & rivers.

For status of summer resort locations shown thus: Please contact Dept. of Lands & Forests.

Original shoreline shown thus:

F.R.I shoreline shown thus.

MINING CLAIMS ACCEPTED - SUBJECT TO Sec.118 OF THE MINING ACT. (R.S.O.70)

AREA SHOWN THUS ////////// RESERVED FOR PROPOSED PROVINCIAL PARK - WITHDRAWN FROM STAKING SECT.34(1) OF THE MINING ACT (R.S.O.1960) File 160780

AREA SHOWN THUS SURFACE RIGHTS ONLY RESERVED FOR PUBLIC USE File 60708

AREA SHOWN THUS IS RETRACEMENT OF PART OF TOWNSHIP LOTS 26-39, CON. XV-XVIII

MINING LANDS
DATE OF ISSUE
MAY - 7 1975
MINISTRY OF NATURAL RESOURCES

PLAN NO.- M. 45

ONTARIO
MINISTRY OF NATURAL RESOURCES
SURVEYS AND MAPPING BRANCH

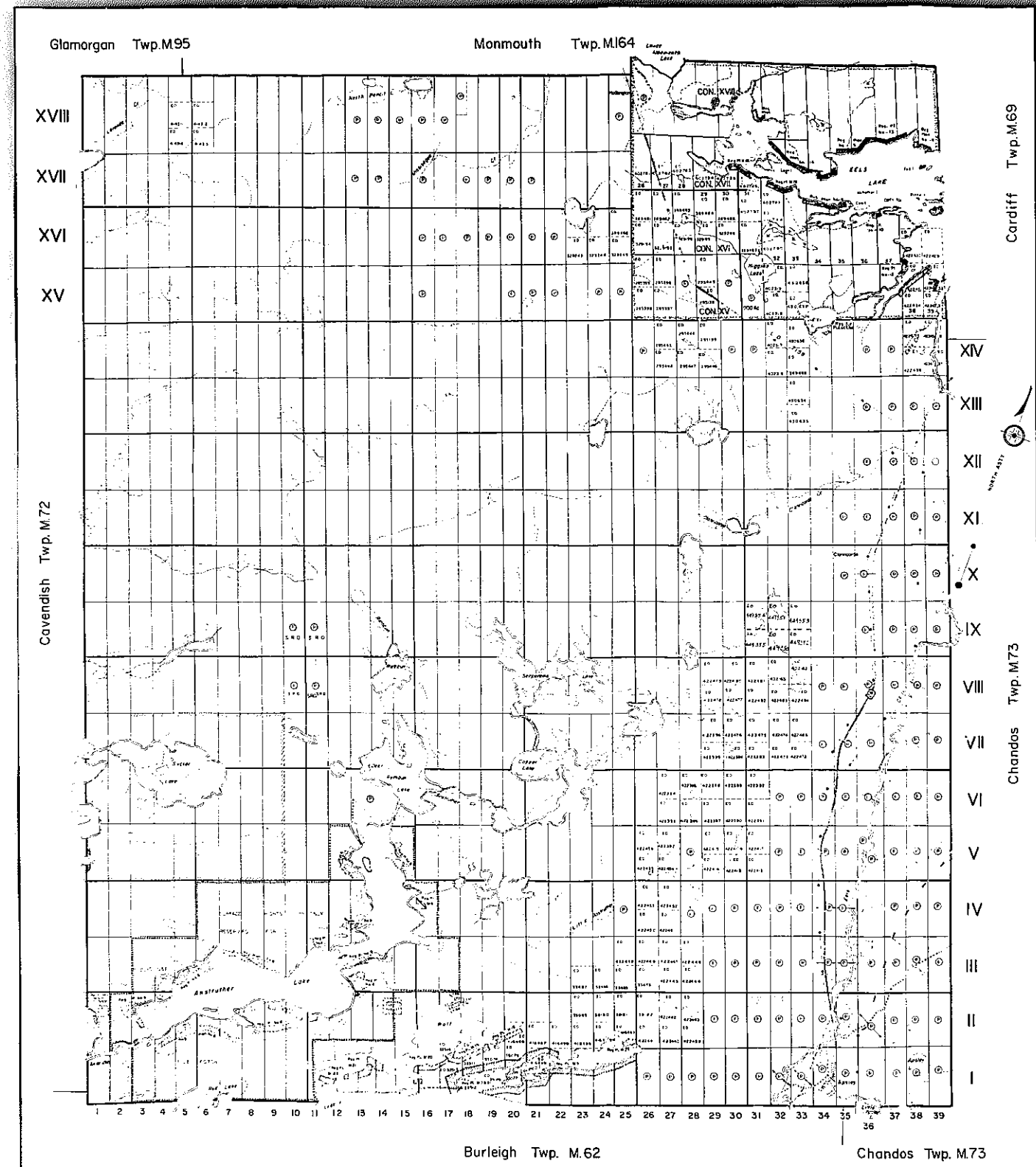

THE TOWNSHIP
OF

ANSTRUTHER

COUNTY OF
PETERBOROUGH

EASTERN ONTARIO
MINING DIVISION

SCALE: 1-INCH = 40 CHAINS

LEGEND

PATENTED LAND	P
CROWN LAND SALE	C.S.
LEASES	L
LOCATED LAND	Loc.
LICENSE OF OCCUPATION	L.O.
MINING RIGHTS ONLY	M.R.O.
SURFACE RIGHTS ONLY	S.R.O.
ROADS	
IMPROVED ROADS	
KING'S HIGHWAYS	401
RAILWAYS	
POWER LINES	
MARSH OR MUSKEG	
MINES	

NOTES

This Map Is Not To Be Used
—FOR SURVEY PURPOSES—

400' Surface Rights Reservation along the shores all lakes & rivers.

For status of summer resort locations shown thus

Please contact Dept. of Lands & Forests.

Original shoreline shown thus:

F.R.I shoreline shown thus:

MINING CLAIMS ACCEPTED - SUBJECT TO Sec 118 OF THE MINING ACT (R S O 70)

AREA SHOWN THUS ////////// RESERVED FOR PROPOSED PROVINCIAL PARK - WITHDRAWN FROM STAKING SECT 34(d) OF THE MINING ACT (R S O 1960) File 160708

AREA SHOWN THUS ~~~~~ SURFACE RIGHTS ONLY RESERVED FOR PUBLIC USE File 160708

AREA SHOWN THUS ——— IS RETRACEMENT OF PART OF TOWNS P LOTS 26-39 CON XV-XVI

MINING LANDS
DATE OF ISSUE
JUN - 4 1975
MINISTRY
OF NATURAL RESOURCES

PLAN NO.- M. 45

ONTARIO
MINISTRY OF NATURAL RESOURCES
SURVEYS AND MAPPING BRANCH

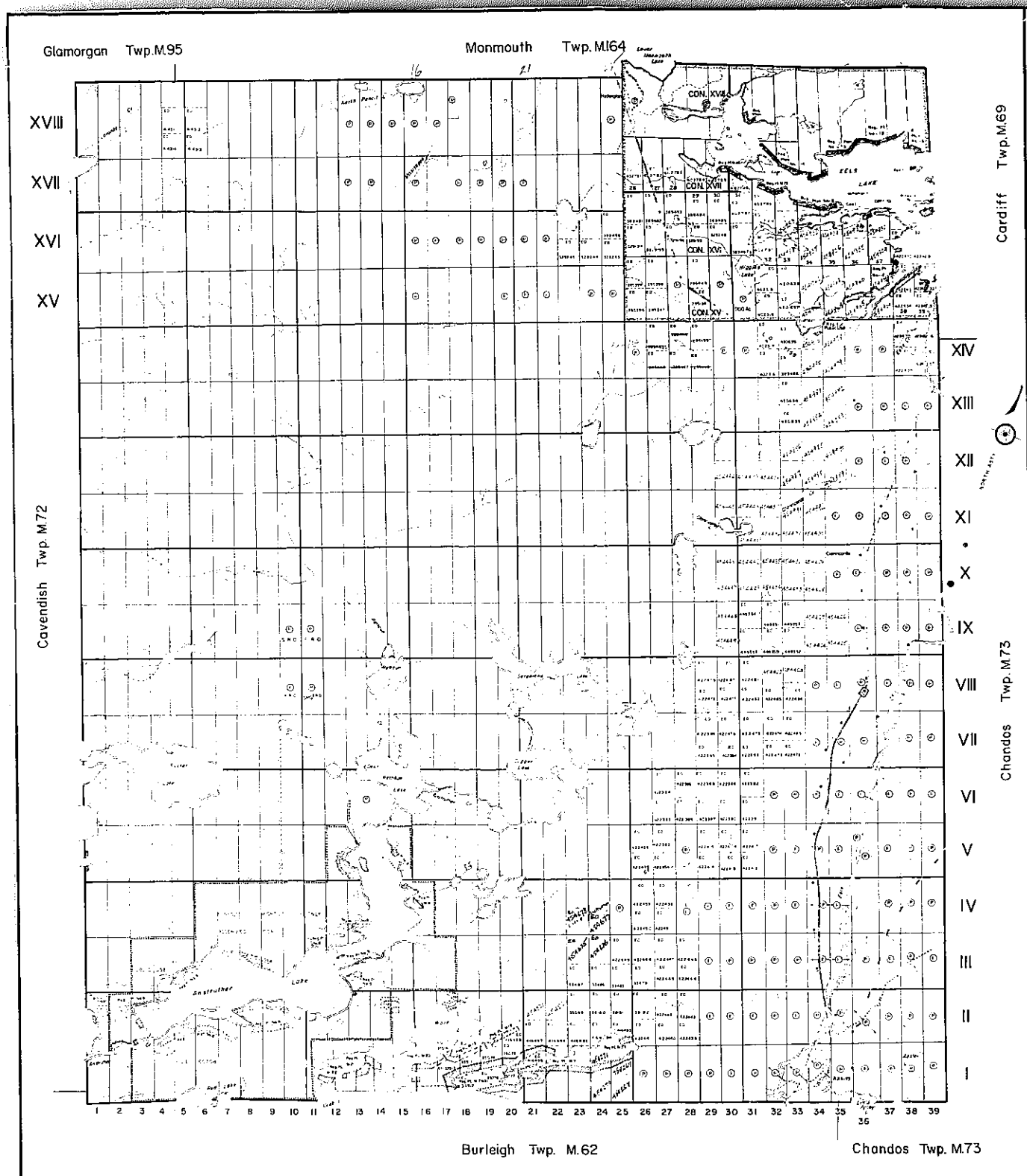

THE TOWNSHIP
OF

ANSTRUTHER

COUNTY OF
PETERBOROUGH

EASTERN ONTARIO
MINING DIVISION

SCALE: 1-INCH = 40 CHAINS

LEGEND

PATENTED LAND	
CROWN LAND SALE	C.S
LEASES	
LOCATED LAND	LOC
LICENSE OF OCCUPATION	L.O
MINING RIGHTS ONLY	M.R.O
SURFACE RIGHTS ONLY	S.R.O.
ROADS	
IMPROVED ROADS	
KINGS HIGHWAYS	
RAILWAYS	
POWER LINES	
MARSH OR MUSKEG	
MINES	

NOTES

This Map Is Not To Be Used
—FOR SURVEY PURPOSES—

400' Surface Rights Reservation along the shores of Lakes & rivers

For status of summer resort locations shown thus:

Please contact Dept. of Lands & Forests.

Original shoreline shown thus:

F.R.I shoreline shown thus:

MINING CLAIMS ACCEPTED - SUBJECT TO Section 86 OF THE MINING ACT (R.S.O. '70)

AREA SHOWN THUS RESERVED FOR PROPOSED PROVINCIAL PARK - WITHDRAWN FROM STAKING SECT 34(2) OF THE MINING ACT (R.S.O. 1960) File 160780

AREA SHOWN THUS SURFACE RIGHTS ONLY RESERVED FOR PUBLIC USE File 160708

AREA SHOWN THUS IS RETRACEMENT OF PART OF TOWNS. P. LOTS 28-39 CON IV-XVII

MINING LANDS
DATE OF ISSUE
JUL 16 1975
MINISTRY
OF NATURAL RESOURCES

PLAN NO.- M. 45

ONTARIO
MINISTRY OF NATURAL RESOURCES
SURVEYS AND MAPPING BRANCH

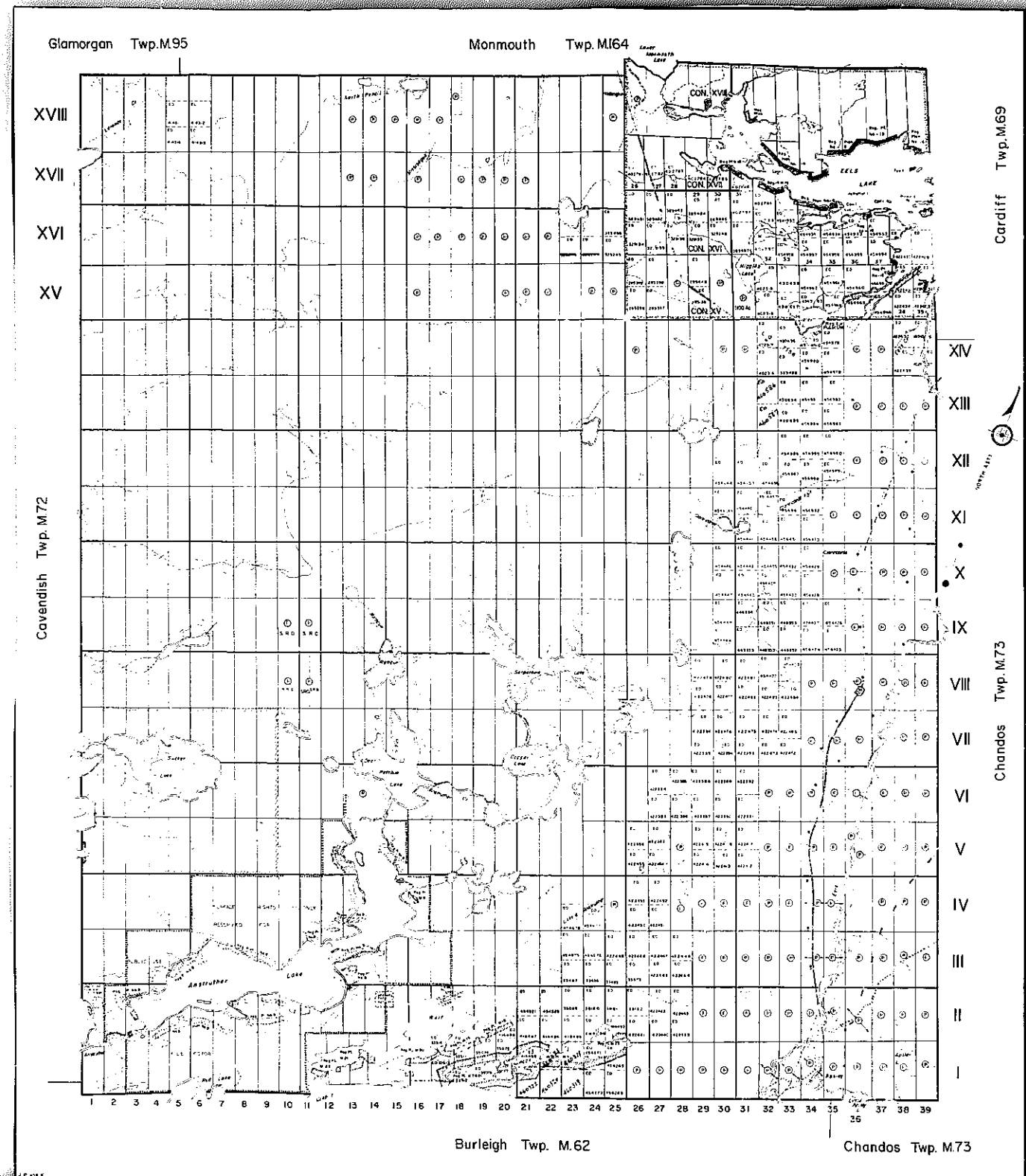
Glamorgan Twp.M.95
Monmouth Twp. M.164
Cardiff Twp.M.69
Cavendish Twp. M.72
Chandos Twp.M.73
Burleigh Twp. M.62
Chandos Twp. M.73
XVIII
XVII
XVI
XV
XIV
XIII
XII
XI
X
IX
VIII
VII
VI
V
IV
III
II
I
CON. XVIII
CON. XVII
CON. XVI
CON. XV
Anstruther Lake
Eels Lake
Sunset Lake
Ocean Lake
Mission Lake
Lake Kawagama
Lake Kawagamaite
Lake Kawagamaite
Lake Kawagamaite

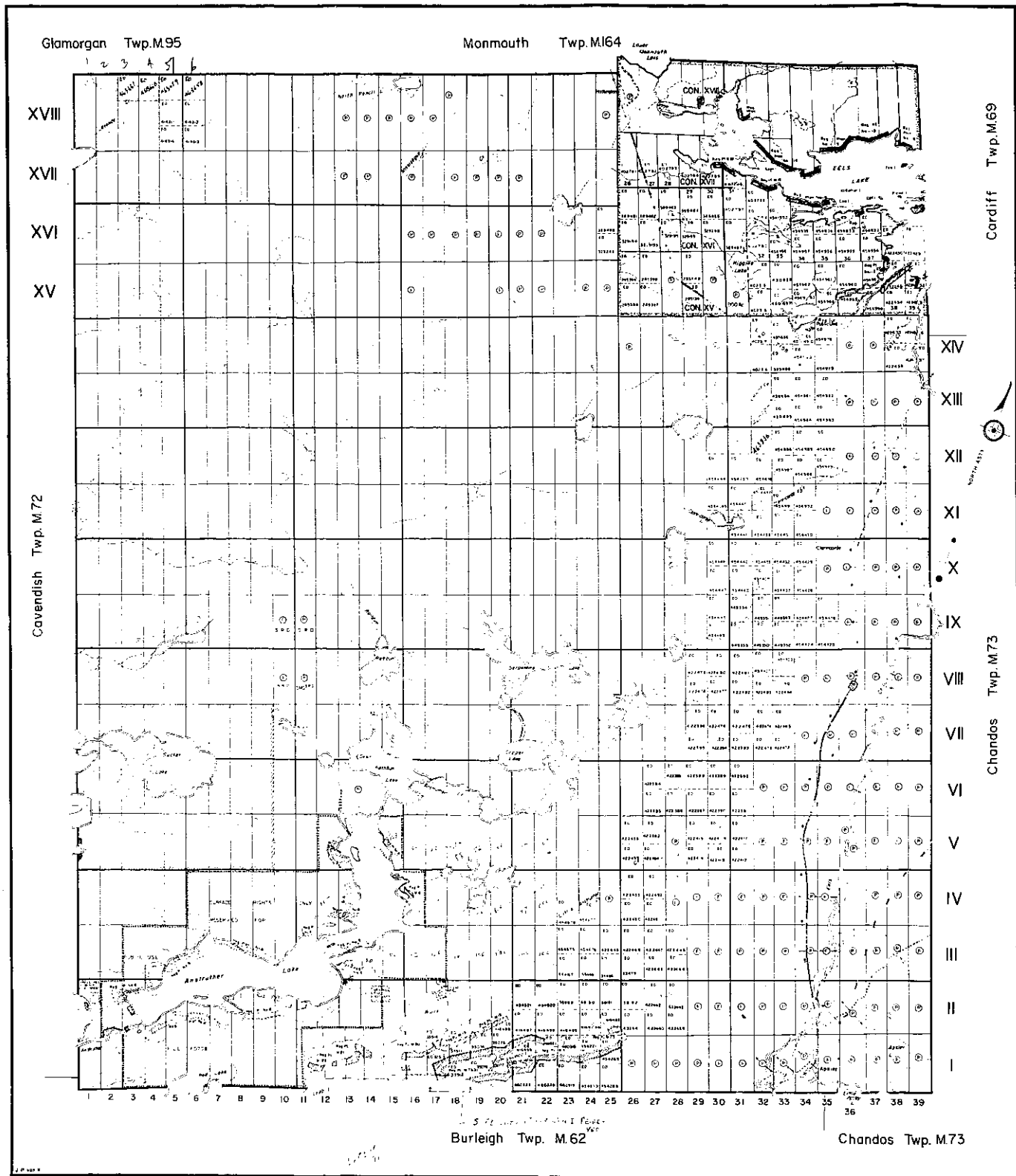

THE TOWNSHIP
OF

ANSTRUTHER

COUNTY OF
PETERBOROUGH

EASTERN ONTARIO
MINING DIVISION

SCALE: 1-INCH = 40 CHAINS

LEGEND

PATENTED LAND	P
CROWN LAND SALE	C.S.
LEASES	L
LOCATED LAND	Loc.
LICENSE OF OCCUPATION	L.O.
MINING RIGHTS ONLY	M.R.O.
SURFACE RIGHTS ONLY	S.R.O.
ROADS	
IMPROVED ROADS	
KING'S HIGHWAYS	401
RAILWAYS	
POWER LINES	
MARSH OR MUSKEG	
MINES	

NOTES

This Map is Not To Be Used
—FOR SURVEY PURPOSES—

400' Surface Rights Reservation along the shores all lakes & rivers

For status of summer resort locations shown thus:

Please contact Dept. of Lands & Forests.

Original shoreline shown thus:

F.R.L. shoreline shown thus

MINING CLAIMS ACCEPTED-SUBJECT TO Sec.118 OF THE MINING ACT. (R.S.O. '70)

AREA SHOWN THUS ////////// RESERVED FOR PROPOSED PROVINCIAL PARK - WITHDRAWN FROM STAKING SECT. 34(a) OF THE MINING ACT (R.S.O. 1960) File 160780

AREA SHOWN THUS SURFACE RIGHTS ONLY RESERVED FOR PUBLIC USE File 160708

AREA SHOWN THUS IS RETRACEMENT OF PART OF TOWNS. P LOTS 26-39 CON XV-XVIII

DATE OF ISSUE
JAN 21 1976
SURVEYS AND MAPPING BRANCH

PLAN NO.- M. 45

ONTARIO
MINISTRY OF NATURAL RESOURCES
SURVEYS AND MAPPING BRANCH

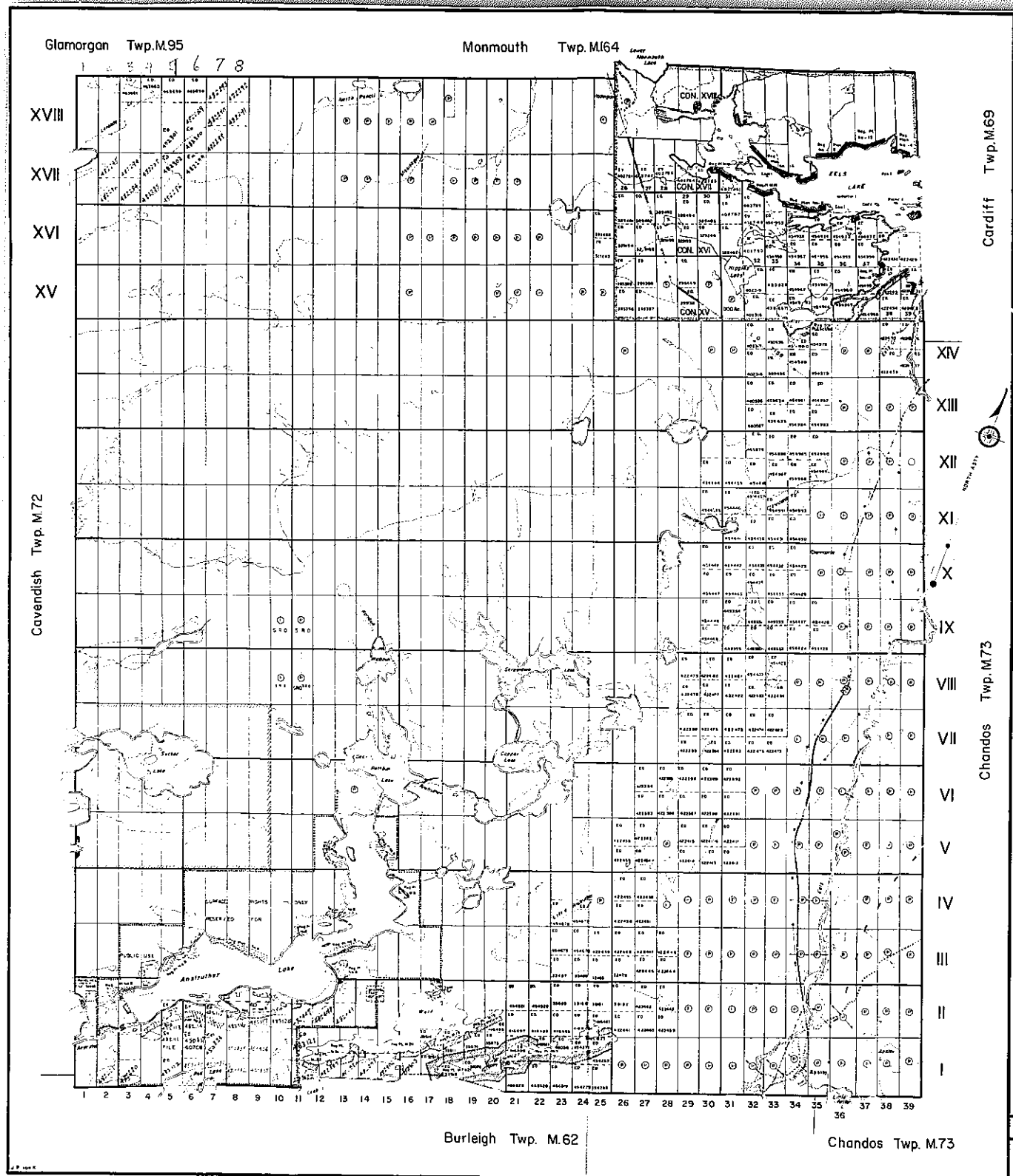

THE TOWNSHIP OF

ANSTRUTHER

COUNTY OF PETERBOROUGH

EASTERN ONTARIO MINING DIVISION

SCALE: 1-INCH = 40 CHAINS

LEGEND

PATENTED LAND	
CROWN LAND SALE	C.S.
LEASES	L
LOCATED LAND	Loc
LICENSE OF OCCUPATION	L.O.
MINING RIGHTS ONLY	M.R.O.
SURFACE RIGHTS ONLY	S.R.O.
ROADS	
IMPROVED ROADS	
KING'S HIGHWAYS	
RAILWAYS	
POWER LINES	
MARSH OR MUSKEG	
MINES	

NOTES

This Map Is Not To Be Used —FOR SURVEY PURPOSES—

400' Surface Rights Reservation along the shores of lakes & rivers

For status of summer resort locations shown thus: Please contact Dept. of Lands & Forests.

Original shoreline shown thus:

F.R.I shoreline shown thus:

MINING CLAIMS ACCEPTED - SUBJECT TO Sec.118 OF THE MINING ACT. (R.S.O.'70)

AREA SHOWN THUS ////////// RESERVED FOR PROPOSED PROVINCIAL PARK - WITHDRAWN FROM STAKING SECT.34(d) OF THE MINING ACT (R.S.O.1960) File:160780

AREA SHOWN THUS SURFACE RIGHTS ONLY RESERVED FOR PUBLIC USE File:160708

AREA SHOWN THUS IS RETRACEMENT OF PART OF TOWNS. IP LOTS 26-39, CON XV-XVIII

DATE OF ISSUE
MAY 1 - 1976
SURVEYS AND MAPPING BRANCH

PLAN NO.- M. 45

ONTARIO
MINISTRY OF NATURAL RESOURCES
SURVEYS AND MAPPING BRANCH

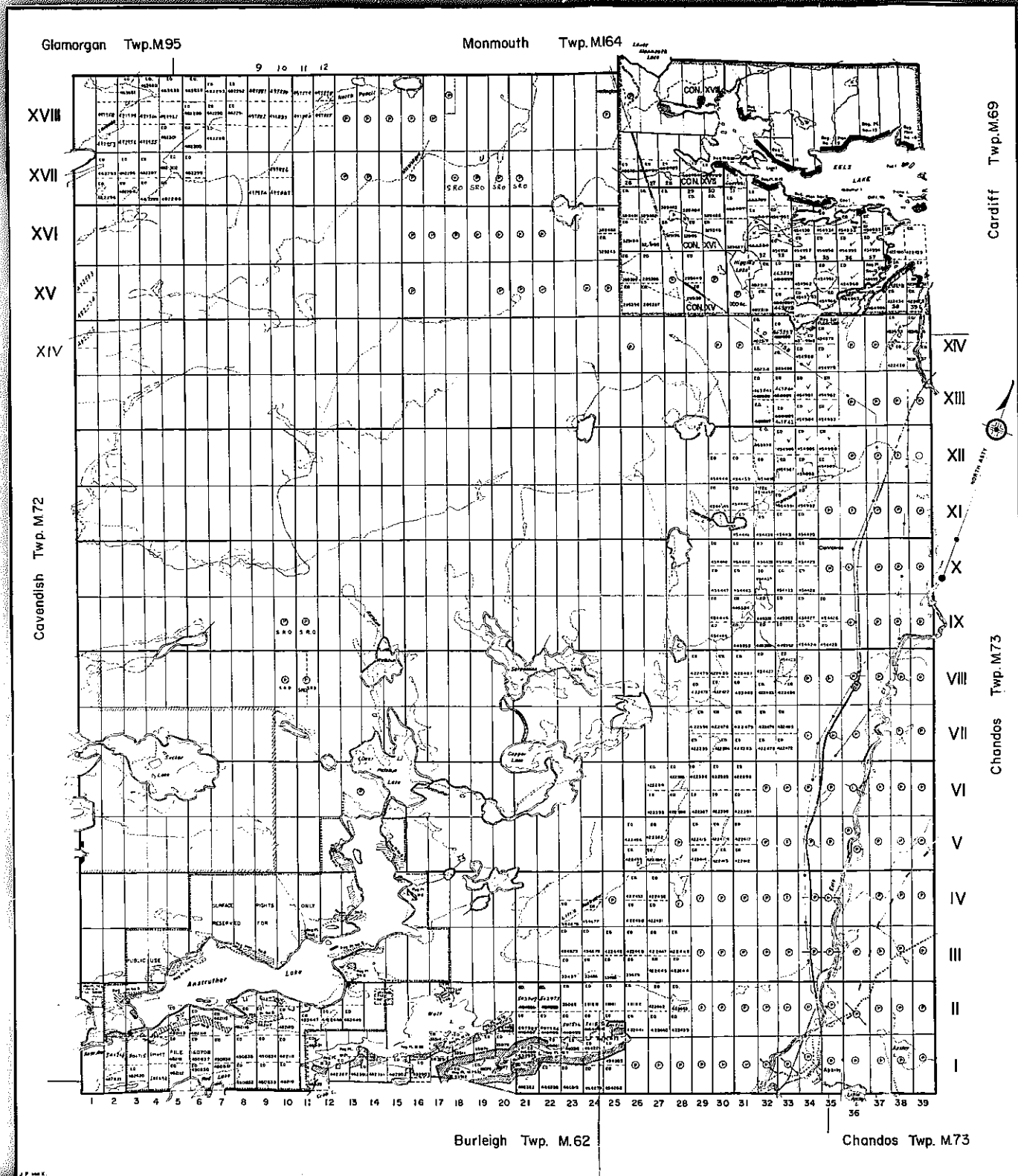

THE TOWNSHIP
OF
ANSTRUTHER
COUNTY OF
PETERBOROUGH

EASTERN ONTARIO
MINING DIVISION

SCALE: 1-INCH = 40 CHAINS

LEGEND

PATENTED LAND	
CROWN LAND SALE	C.S.
LEASES	
LOCATED LAND	Loc.
LICENSE OF OCCUPATION	L.O.
MINING RIGHTS ONLY	M.R.O.
SURFACE RIGHTS ONLY	S.R.O.
ROADS	
IMPROVED ROADS	
KINGS HIGHWAYS	
RAILWAYS	
POWER LINES	
MARSH OR MUSKEG	
MINES	

NOTES

This Map Is Not To Be Used
—FOR SURVEY PURPOSES—

400' Surface Rights Reservation along the shores of lakes & rivers.

For status of summer resort locations shown thus: Please contact Dept. of Lands & Forests.

Original shoreline shown thus:
F.R.I shoreline shown thus:

MINING CLAIMS ACCEPTED - SUBJECT TO Sec.118 OF THE MINING ACT. (R.S.O.70)

AREA SHOWN THUS RESERVED FOR PROPOSED PROVINCIAL PARK - WITHDRAWN FROM STAKING SECT.34(1) OF THE MINING ACT (R.S.O.1950) File-160780

AREA SHOWN THUS SURFACE RIGHTS ONLY RESERVED FOR PUBLIC USE File-160708

AREA SHOWN THUS IS RETRACEMENT OF PART OF TOWNS. P LOTS 26-39, CON XV-XVII

DATE OF ISSUE
NOV 4 1976
SURVEYS AND MAPPING BRANCH

PLAN NO.- M. 45

ONTARIO
MINISTRY OF NATURAL RESOURCES
SURVEYS AND MAPPING BRANCH

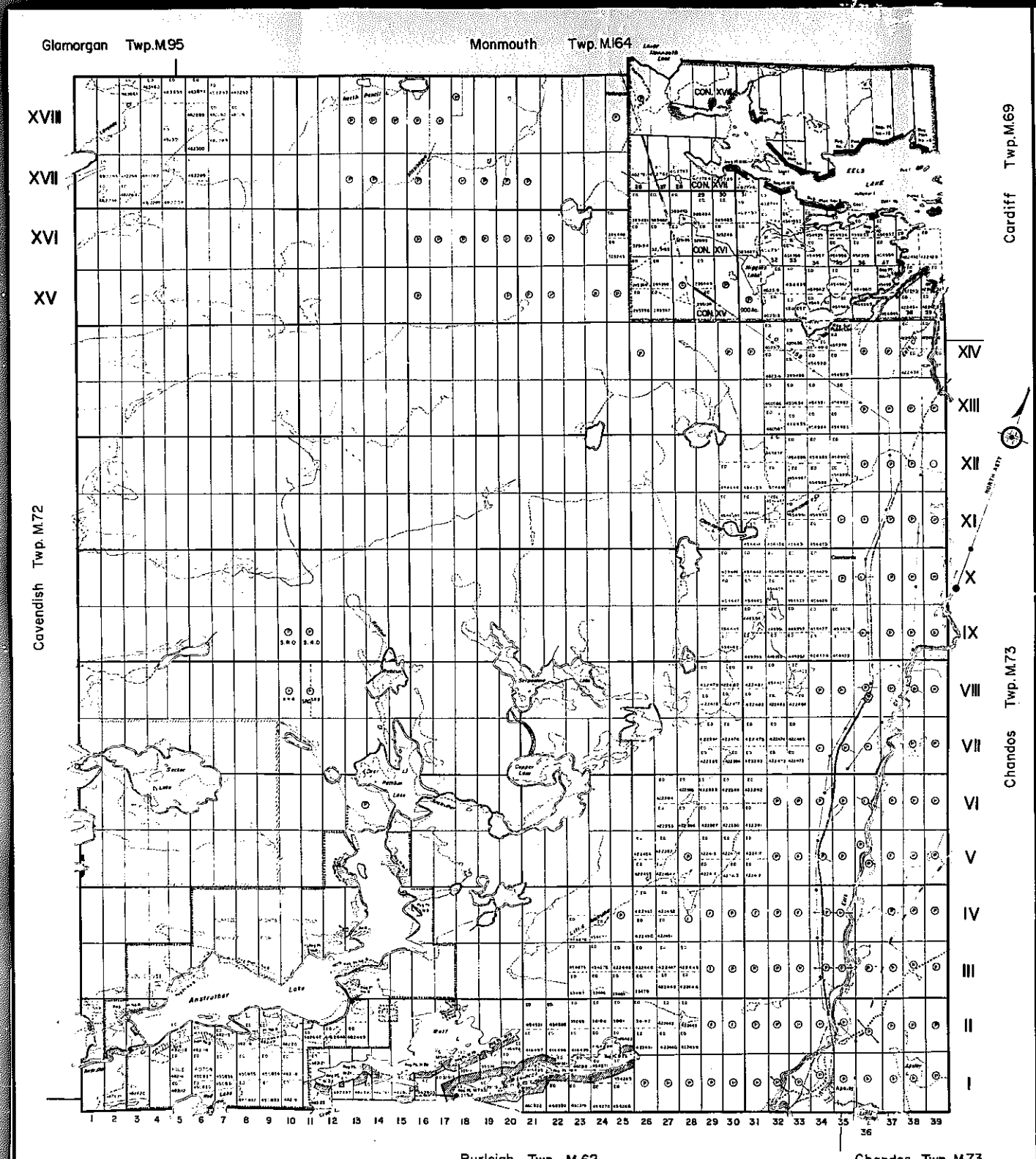

THE TOWNSHIP
OF
ANSTRUTHER
COUNTY OF
PETERBOROUGH

EASTERN ONTARIO
MINING DIVISION

SCALE: 1-INCH = 40 CHAINS

LEGEND

PATENTED LAND	Ⓟ
CROWN LAND SALE	C.S.
LEASES	Ⓛ
LOCATED LAND	Loc.
LICENSE OF OCCUPATION	L.O.
MINING RIGHTS ONLY	M.R.O.
SURFACE RIGHTS ONLY	S.R.O.
ROADS	
IMPROVED ROADS	
KINGS HIGHWAYS	
RAILWAYS	
POWER LINES	
MARSH OR MUSKEG	
MINES	

NOTES

This Map Is Not To Be Used
—FOR SURVEY PURPOSES—

400' Surface Rights Reservation along the shore all lakes & rivers.

For status of summer resort locations shown thus: Please contact Dept. of Lands & Forests.

Original shoreline shown thus:
F.R.I. shoreline shown thus:

MINING CLAIMS ACCEPTED - SUBJECT TO Section OF THE MINING ACT (R.S.O. 1970)

AREA SHOWN THUS RESERVED FOR PROPOSED PROVINCIAL PARK - WITHDRAWN FROM STAKING SECT 34(1) OF THE MINING ACT (R.S.O. 1960) File 160780

AREA SHOWN THUS SURFACE RIGHTS ONLY RESERVED FOR PUBLIC USE File 160706

AREA SHOWN THUS IS RETRACEMENT OF PART OF TOWNSHIP LOTS 28-39 CONCESSION XVI

DATE OF ISSUE
NOV 8 1976
SURVEYS AND MAPPING BRANCH

PLAN NO.- M. 45

ONTARIO
MINISTRY OF NATURAL RESOURCES

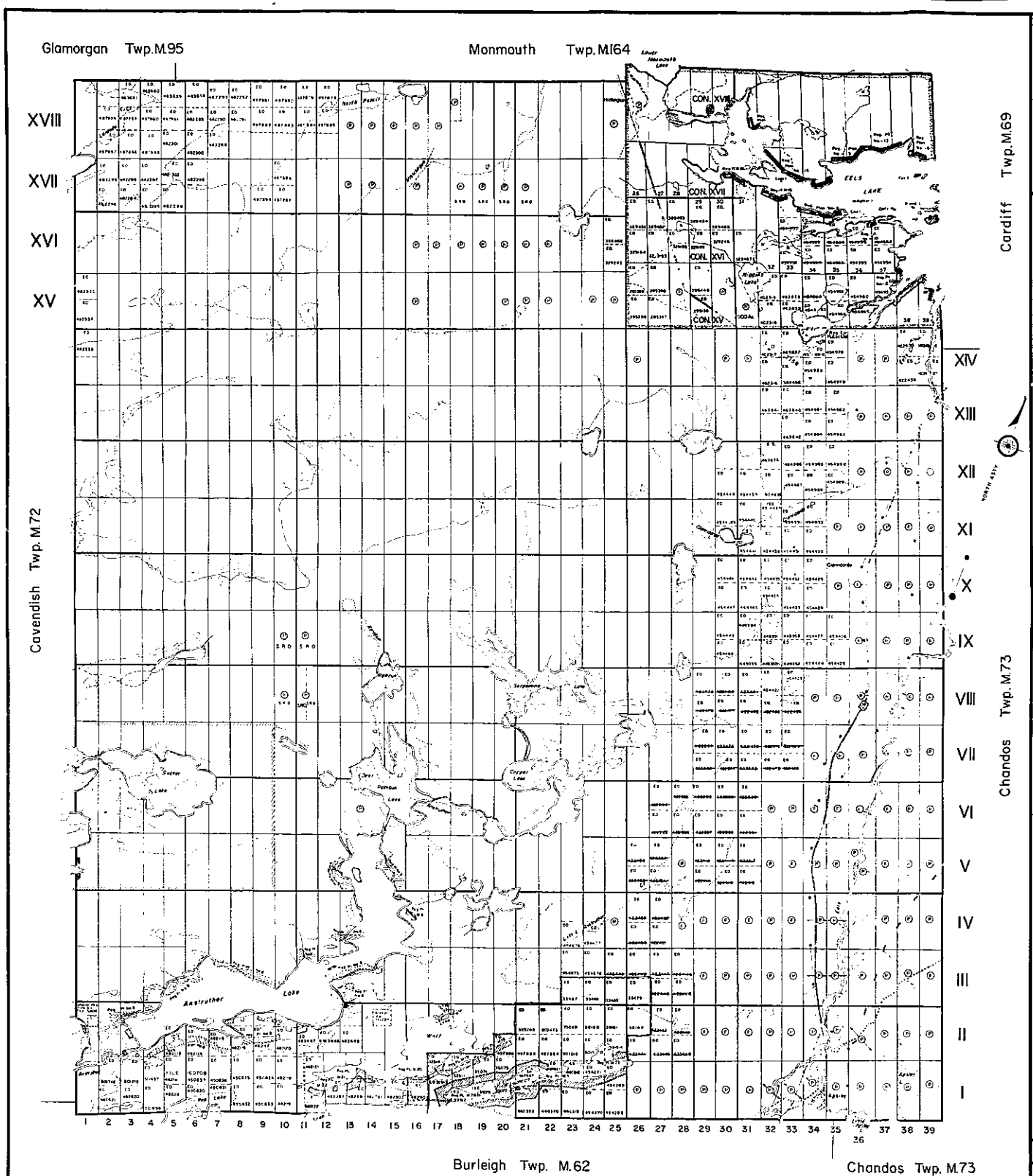

THE TOWNSHIP
OF
ANSTRUTHER
COUNTY OF
PETERBOROUGH

EASTERN ONTARIO
MINING DIVISION

SCALE: 1-INCH = 40 CHAINS

LEGEND

PATENTED LAND	
CROWN LAND SALE	C.S.
LEASES	L
LOCATED LAND	LOC.
LICENSE OF OCCUPATION	L.O.
MINING RIGHTS ONLY	M.R.O.
SURFACE RIGHTS ONLY	S.R.O.
ROADS	
IMPROVED ROADS	
KING'S HIGHWAYS	
RAILWAYS	
POWER LINES	
MARSH OR MUSKEG	
MINES	
PATENTED S R O	
CANCELLED	C

NOTES

This Map Is Not To Be Used
—FOR SURVEY PURPOSES—

400' Surface Rights Reservation along the shores all lakes & rivers

For status of summer resort locations shown thus:
Please contact Dept. of Lands & Forests.

Original shoreline shown thus:
F.R.I shoreline shown thus

MINING CLAIMS ACCEPTED - SUBJECT TO Sec IIB OF THE MINING ACT (R S O 1970)

AREA SHOWN THUS ////////// RESERVED FOR PROPOSED PROVINCIAL PARK - WITHDRAWN FROM STAKING SECT 34(1) OF THE MINING ACT (R S O 1980) File 160708

AREA SHOWN THUS ———— IS RETRACEMENT OF PART OF TOWNSHIP LOTS 26-39 CON XV-XVIII

DATE OF ISSUE
JUL 14 1977
SURVEYS AND MAPPING BRANCH

PLAN NO.- M. 45

MINISTRY OF NATURAL RESOURCES

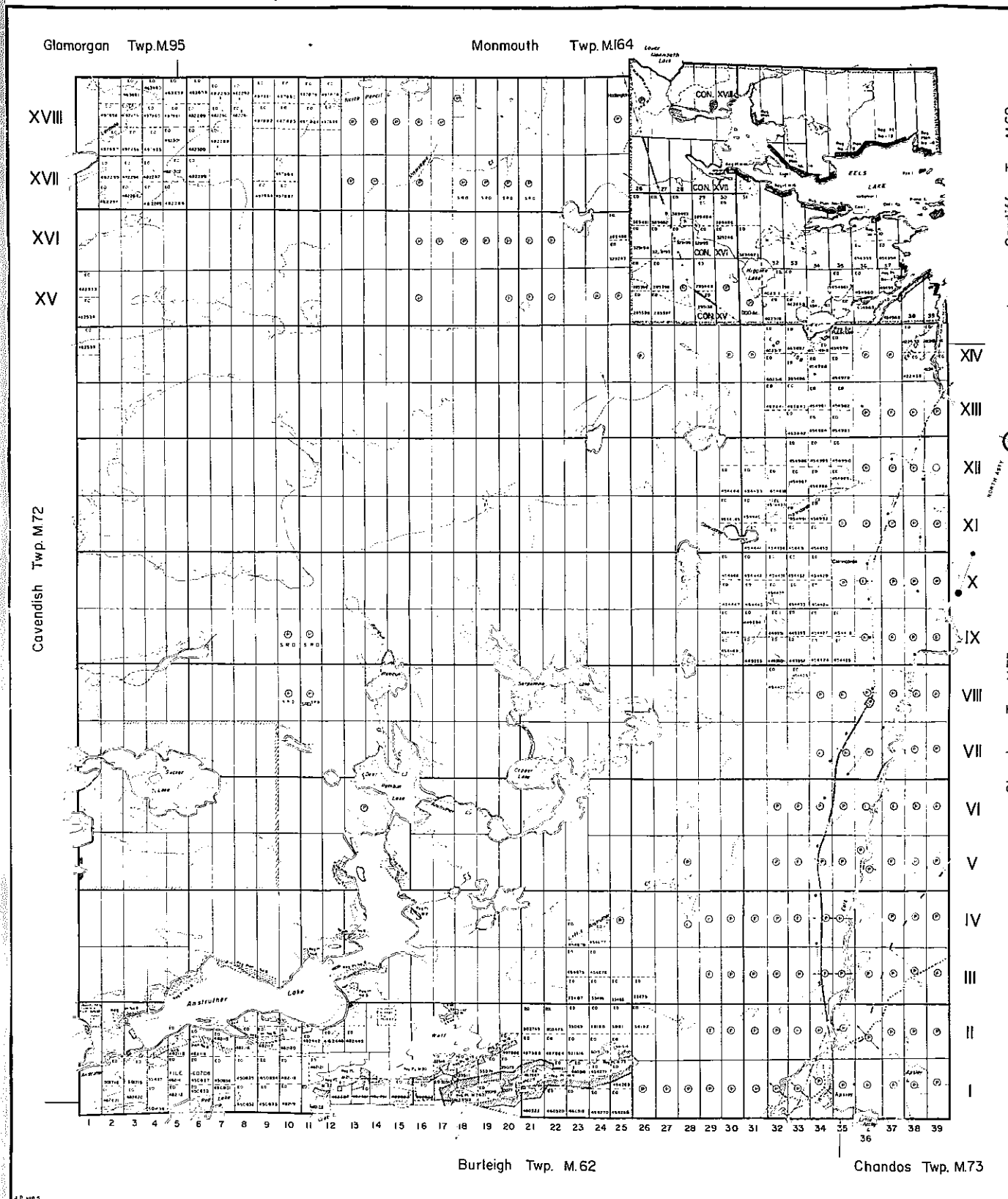

THE TOWNSHIP
OF

ANSTRUTHER

COUNTY OF
PETERBOROUGH

EASTERN ONTARIO
MINING DIVISION

SCALE: 1-INCH = 40 CHAINS

LEGEND

PATENTED LAND	
CROWN LAND SALE	C.S.
LEASES	L
LOCATED LAND	Loc.
LICENSE OF OCCUPATION	L.O.
MINING RIGHTS ONLY	M.R.O.
SURFACE RIGHTS ONLY	S.R.O.
ROADS	
IMPROVED ROADS	
KING'S HIGHWAYS	
RAILWAYS	
POWER LINES	
MARSH OR MUSKEG	
MINES	
PATENTED S.R.O.	
CANCELLED	C

NOTES

This Map Is Not To Be Used
—FOR SURVEY PURPOSES—

400' Surface Rights Reservation along the shores of lakes & rivers

For status of summer resort locations shown thus: Please contact Dept. of Lands & Forests.

Original shoreline shown thus:
F.R.I. shoreline shown thus:

MINING CLAIMS ACCEPTED - SUBJECT TO Sec.118 OF THE MINING ACT (R.S.O.70)

AREA SHOWN THUS RESERVED FOR PROPOSED PROVINCIAL PARK - WITHDRAWN FROM STAKING SECT. 54(a) OF THE MINING ACT (R.S.O.1960) File-160708

AREA SHOWN THUS IS RETRACEMENT OF PART OF TOWNSHIP LOTS 26-39, CON. XV-XVII

Areas withdrawn from staking under Section 43 of the Mining Act (R.S.O. 1970)

Order No.	File	Date	Disposition

DATE OF ISSUE
OCT 31 1977
SURVEYS AND MAPPING BRANCH

PLAN NO.- M. 45

ONTARIO
MINISTRY OF NATURAL RESOURCES
SURVEYS AND MAPPING BRANCH

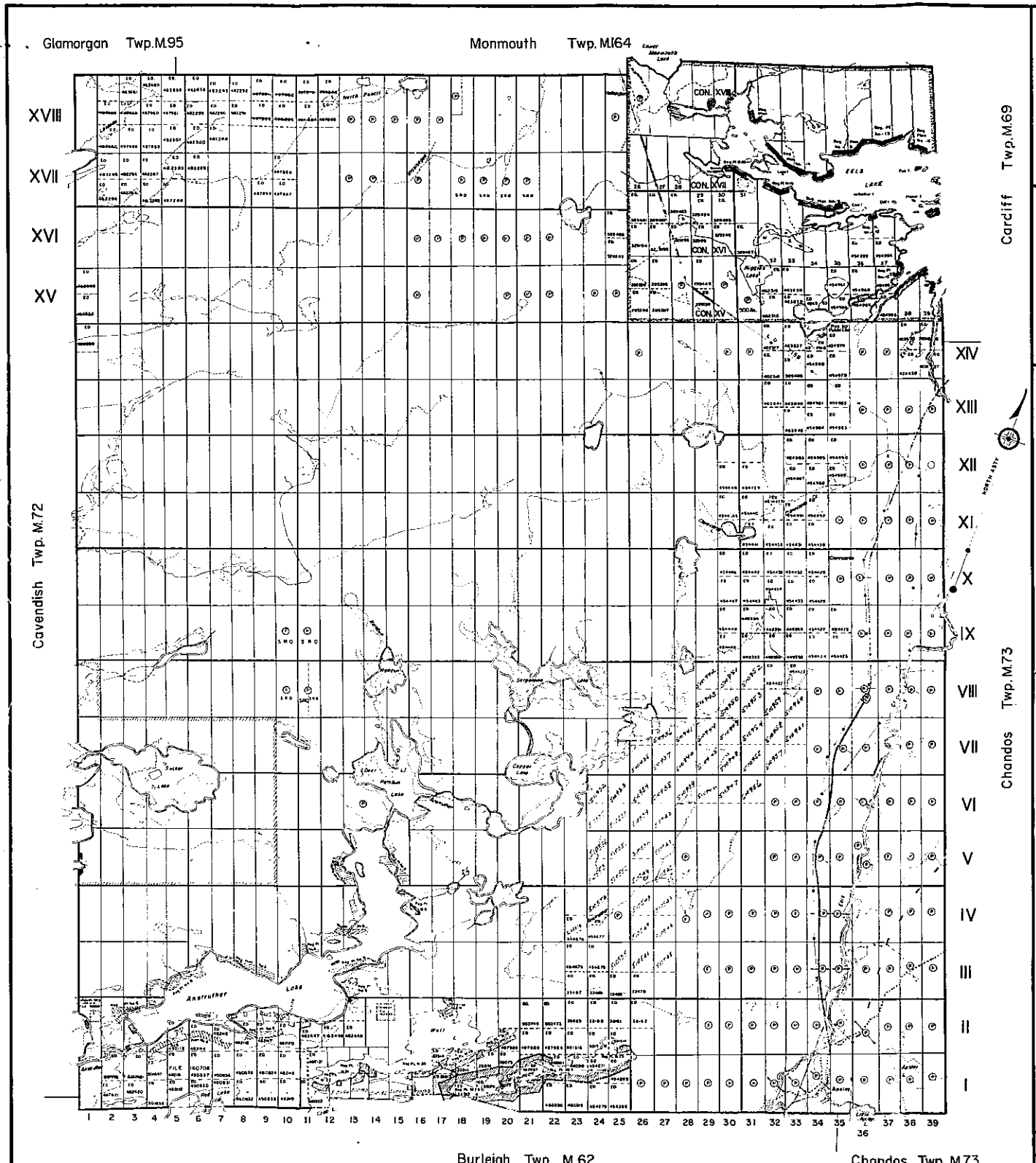

THE TOWNSHIP OF

ANSTRUTHER

COUNTY OF PETERBOROUGH

EASTERN ONTARIO MINING DIVISION

SCALE: 1-INCH = 40 CHAINS

LEGEND

PATENTED LAND	
CROWN LAND SALE	C.S.
LEASES	
LOCATED LAND	LOC.
LICENSE OF OCCUPATION	L.O.
MINING RIGHTS ONLY	M.R.O.
SURFACE RIGHTS ONLY	S.R.O.
ROADS	
IMPROVED ROADS	
KINGS HIGHWAYS	
RAILWAYS	
POWER LINES	
MARSH OR MUSKEG	
MINES	
PATENTED S R O	
CANCELLED	

NOTES

This Map Is Not To Be Used
—FOR SURVEY PURPOSES—

400' Surface Rights Reservation along the shore of lakes & rivers.

For sites of summer resort locations shown thus: Please contact Dept. of Lands & Forests.

Original shoreline shown thus:

F.R.I shoreline shown thus:

MINING CLAIMS ACCEPTED - SUBJECT TO Sec.118 OF THE MINING ACT. (R.S.O.70)

AREA SHOWN THUS ////////// RESERVED FOR PROPOSED PROVINCIAL PARK - WITHDRAWN FROM STAKING SECT.34(6) OF THE MINING ACT (R.S.O.1960) File-160708.

AREA SHOWN THUS [illegible] IS RETRACEMENT OF PART OF TOWNSHIP LOTS 26-39, CON XV-XVIII

Areas withdrawn from staking under Section 43 of the Mining Act (R.S.O. 1970)

Order No	File	Date	Disposition
W 11/77	42186	1/9/77	S.R.O. & M.R.O.

DATE OF ISSUE
APR 10 1978
SURVEYS AND MAPPING BRANCH

PLAN NO.- M. 45

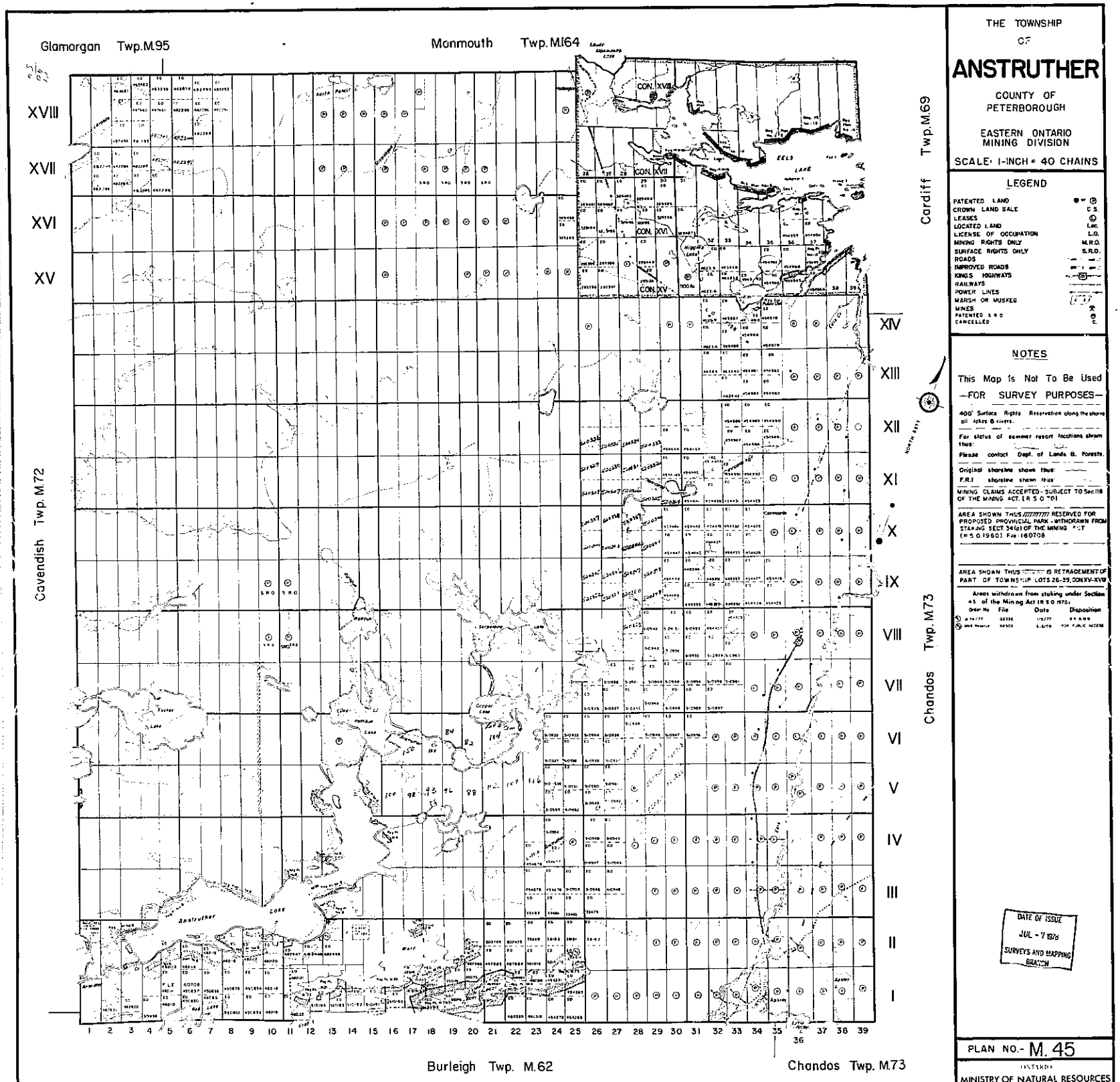

THE TOWNSHIP OF

ANSTRUTHER

COUNTY OF PETERBOROUGH

EASTERN ONTARIO MINING DIVISION

SCALE: 1-INCH = 40 CHAINS

LEGEND

PATENTED LAND	
CROWN LAND SALE	C.S.
LEASES	
LOCATED LAND	Loc.
LICENSE OF OCCUPATION	L.O.
MINING RIGHTS ONLY	M.R.O.
SURFACE RIGHTS ONLY	S.R.O.
ROADS	
IMPROVED ROADS	
KINGS HIGHWAYS	
RAILWAYS	
POWER LINES	
MARSH OR MUSKEG	
MINES	
PATENTED S R O	
CANCELLED	C.

NOTES

This Map Is Not To Be Used —FOR SURVEY PURPOSES—

400' Surface Rights Reservation along the shore all lakes & rivers.

For status of summer resort locations shown thus: Please contact Dept. of Lands & Forests.

Original shoreline shown thus:

F.R.I shoreline shown thus:

MINING CLAIMS ACCEPTED - SUBJECT TO Sec.118 OF THE MINING ACT. (R.S.O. '70)

AREA SHOWN THUS RESERVED FOR PROPOSED PROVINCIAL PARK - WITHDRAWN FROM STAKING SECT.34(a) OF THE MINING ACT (R.S.O.1960) File-160708

AREA SHOWN THUS IS RETRACEMENT OF PART OF TOWNSHIP LOTS 26-29, CON.XV-XVIII

Areas withdrawn from staking under Section 43 of the Mining Act (R.S.O. 1970)

Order No	File	Date	Disposition
			FOR PUBLIC ACCESS

DATE OF ISSUE JUL - 7 1978 SURVEYS AND MAPPING BRANCH

PLAN NO.- M. 45

ONTARIO

MINISTRY OF NATURAL RESOURCES

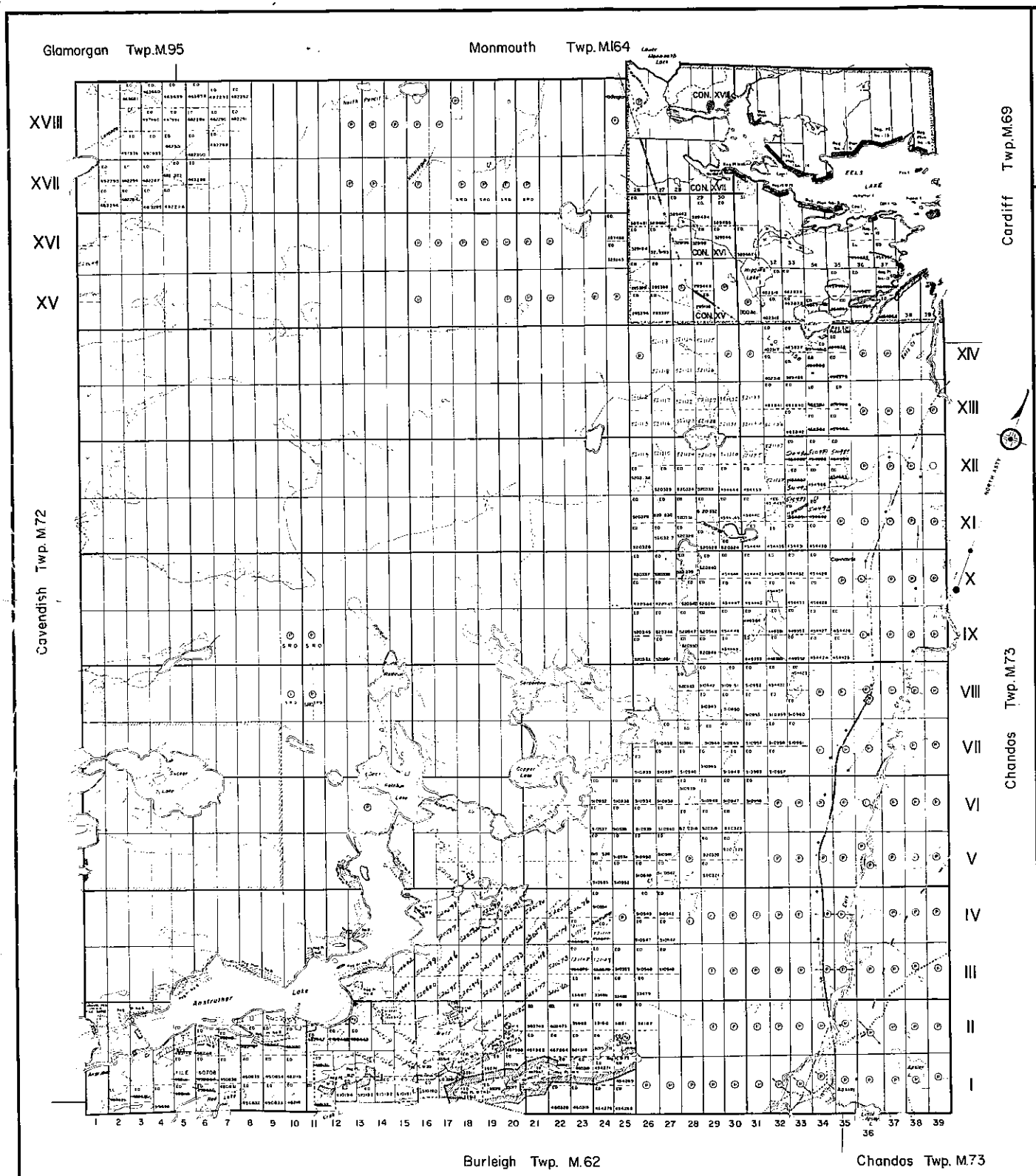

THE TOWNSHIP
OF
ANSTRUTHER
COUNTY OF
PETERBOROUGH

EASTERN ONTARIO
MINING DIVISION

SCALE: 1-INCH = 40 CHAINS

LEGEND

PATENTED LAND	
CROWN LAND SALE	C.S.
LEASES	
LOCATED LAND	L.L.
LICENSE OF OCCUPATION	L.O.
MINING RIGHTS ONLY	M.R.O.
SURFACE RIGHTS ONLY	S.R.O.
ROADS	
IMPROVED ROADS	
KING'S HIGHWAYS	
RAILWAYS	
POWER LINES	
MARSH OR MUSKEG	
MINES	
PATENTED S R O	
CANCELLED	

NOTES

This Map Is Not To Be Used
—FOR SURVEY PURPOSES—

400' Surface Rights Reservation along the shore all lakes & rivers

For status of summer resort locations shown thus:
Please contact Dept. of Lands & Forests.

Original shoreline shown thus:
F.R.I shoreline shown thus:

MINING CLAIMS ACCEPTED - SUBJECT TO Sec 118 OF THE MINING ACT. (R.S.O.70)

AREA SHOWN THUS ////////// RESERVED FOR PROPOSED PROVINCIAL PARK - WITHDRAWN FROM STAKING SECT. 34(8) OF THE MINING ACT (R.S.O.1960) File-160708.

AREA SHOWN THUS ////// IS RETRACEMENT OF PART OF TOWNSHIP LOTS 26-39, CON XV-XVII

Areas withdrawn from staking under Section 48 of the Mining Act (R.S.O.1970)

Order No	File	Date	Disposition
[illegible]	[illegible]	[illegible]	S.R.O.R.P.
[illegible]	[illegible]	[illegible]	FOR PUBLIC ACCESS

DATE OF FILE
JUL 19 1978
SURVEYS AND MAPPING BRANCH

PLAN NO.- M. 45

ONTARIO
MINISTRY OF NATURAL RESOURCES

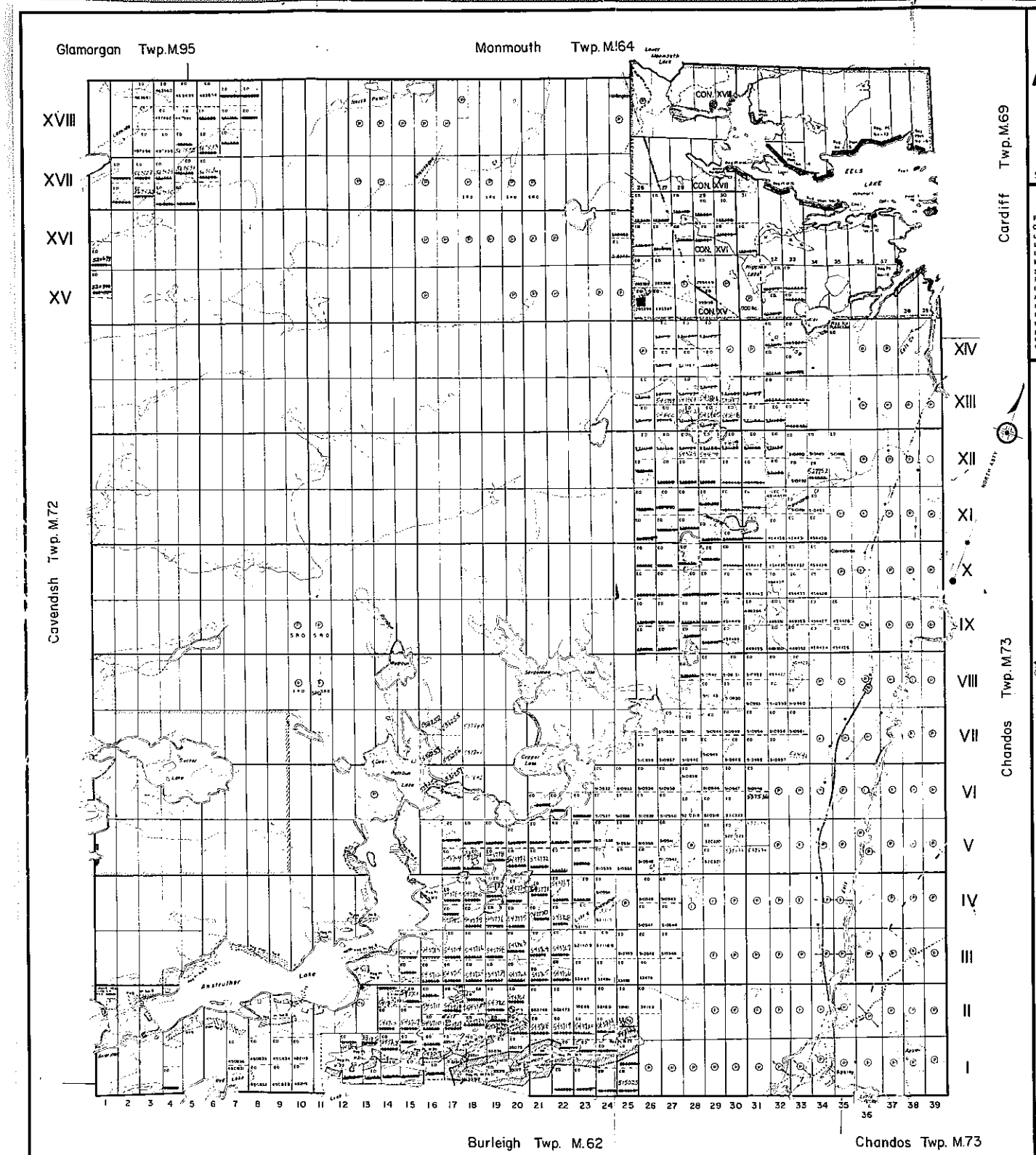

THE TOWNSHIP OF

A M45

D.M. BANCROFT

ANSTRUTHER

COUNTY OF PETERBOROUGH

EASTERN ONTARIO MINING DIVISION

SCALE: 1-INCH = 40 CHAINS

LEGEND

PATENTED LAND	
CROWN LAND SALE	C.S.
LEASES	
LOCATED LAND	Loc
LICENSE OF OCCUPATION	L.O.
MINING RIGHTS ONLY	M.R.O.
SURFACE RIGHTS ONLY	S.R.O.
ROADS	
IMPROVED ROADS	
KING'S HIGHWAYS	
RAILWAYS	
POWER LINES	
MARSH OR MUSKEG	
MINES	
PATENTED S R O	
CANCELLED	C

NOTES

This Map Is Not To Be Used —FOR SURVEY PURPOSES—

400' Surface Rights Reservation along the shores of lakes & rivers

For status of summer resort locations shown thus:

Please contact Dept. of Lands & Forests

Original shoreline shown thus:

F.R.I shoreline shown thus.

MINING CLAIMS ACCEPTED - SUBJECT TO Sec.118 OF THE MINING ACT. (R.S.O.70)

AREA SHOWN THUS ////////// RESERVED FOR PROPOSED PROVINCIAL PARK - WITHDRAWN FROM STAKING SECT.34(a) OF THE MINING ACT (R.S.O.1960) File:160708

AREA SHOWN THUS ////// IS RETRACEMENT OF PART OF TOWNSHIP LOTS 26-39, CON.XV-XVIII

Areas withdrawn from staking under Section 43 of the Mining Act (R.S.O. 1970)

Order No	File	Date	Disposition
[illegible]	[illegible]	[illegible]	[illegible]
[illegible]	[illegible]	[illegible]	FOR PUBLIC ACCESS

DATE OF ISSUE JAN 24 1979 SURVEYS AND MAPPING BRANCH

PLAN NO.- M. 45

ONTARIO MINISTRY OF NATURAL RESOURCES SURVEYS AND MAPPING BRANCH

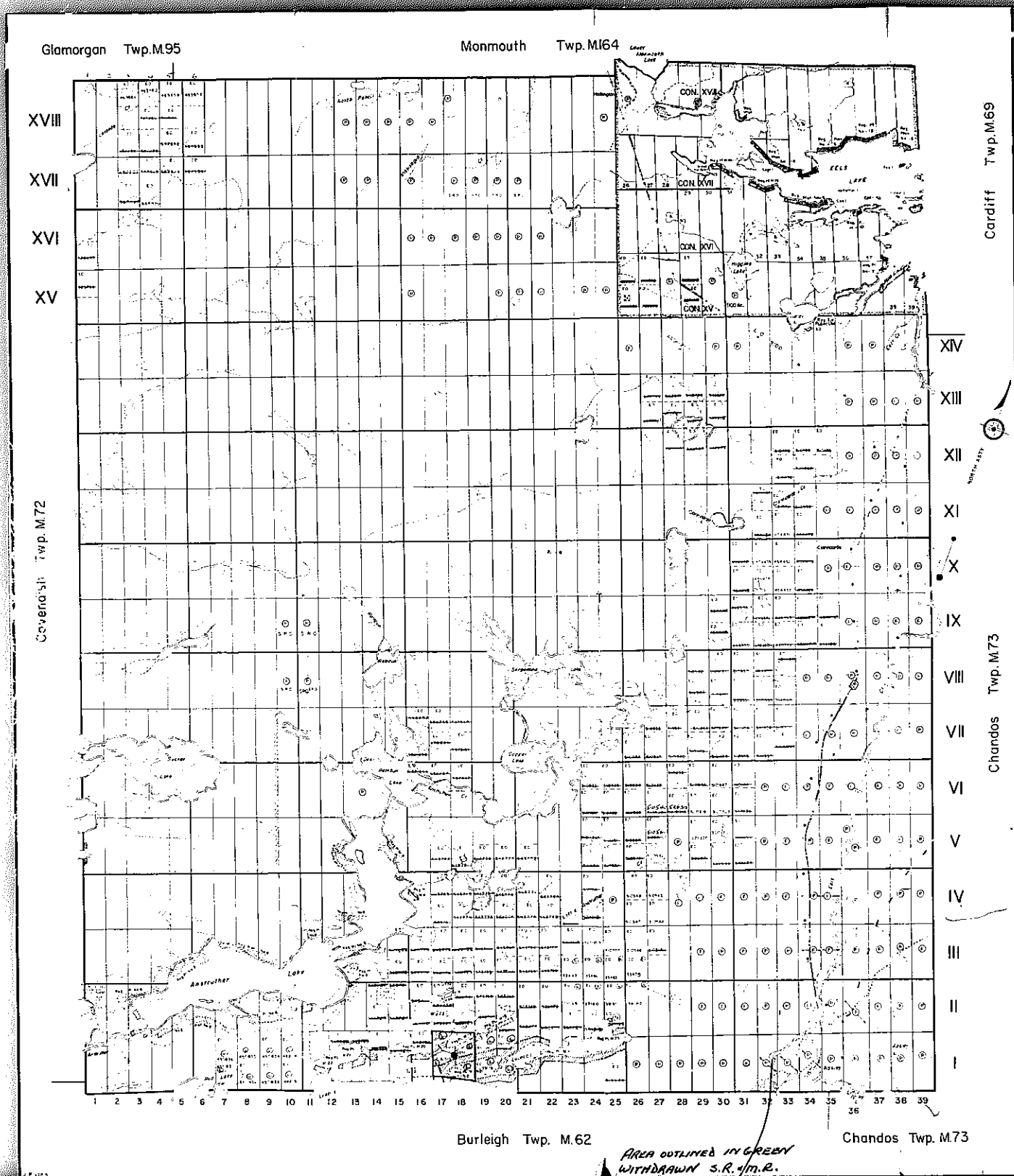

AREA OUTLINED IN GREEN WITHDRAWN S.R. & M.R.

THE TOWNSHIP OF A M45

ANSTRUTHER

DIST. MANAGER BANCROFT

COUNTY OF PETERBOROUGH

EASTERN ONTARIO MINING DIVISION

SCALE: 1-INCH = 40 CHAINS

LEGEND

PATENTED LAND	
CROWN LAND SALE	C.S.
LEASES	
LOCATED LAND	Loc
LICENSE OF OCCUPATION	L.O.
MINING RIGHTS ONLY	M.R.O.
SURFACE RIGHTS ONLY	S.R.O.
ROADS	
IMPROVED ROADS	
KING'S HIGHWAYS	
RAILWAYS	
POWER LINES	
MARSH OR MUSKEG	
MINES	
PATENTED	
CANCELLED	

NOTES

This Map Is Not To Be Used —FOR SURVEY PURPOSES—

400' Surface Rights Reservation along the shore of all lakes & rivers

For status of summer resort locations shown thus: Please contact Dept. of Lands & Forests

Original shoreline shown thus:

F.R.I. shoreline shown thus

MINING CLAIMS ACCEPTED - SUBJECT TO Section 35 OF THE MINING ACT R.S.O. 1961

AREA SHOWN THUS RESERVED FOR PROPOSED PROVINCIAL PARK - WITHDRAWN FROM SECT 34(1) OF THE MINING ACT R.S.O. 1960) File 160706

AREA SHOWN THUS IS RETRACEMENT OF PART OF TOWNS AP LOTS 26-35 "SARV-XVII"

not withdrawn from staking under Section of the Mining Act R.S.O. 1970.

Date	File	Date	Disposition

SAND AND GRAVEL

DATE OF ISSUE JUN 16 1980 SURVEYS AND MAPPING BRANCH

PLAN NO.- M. 45

ISSUED BY MINISTRY OF NATURAL RESOURCES SURVEYS AND MAPPING BRANCH

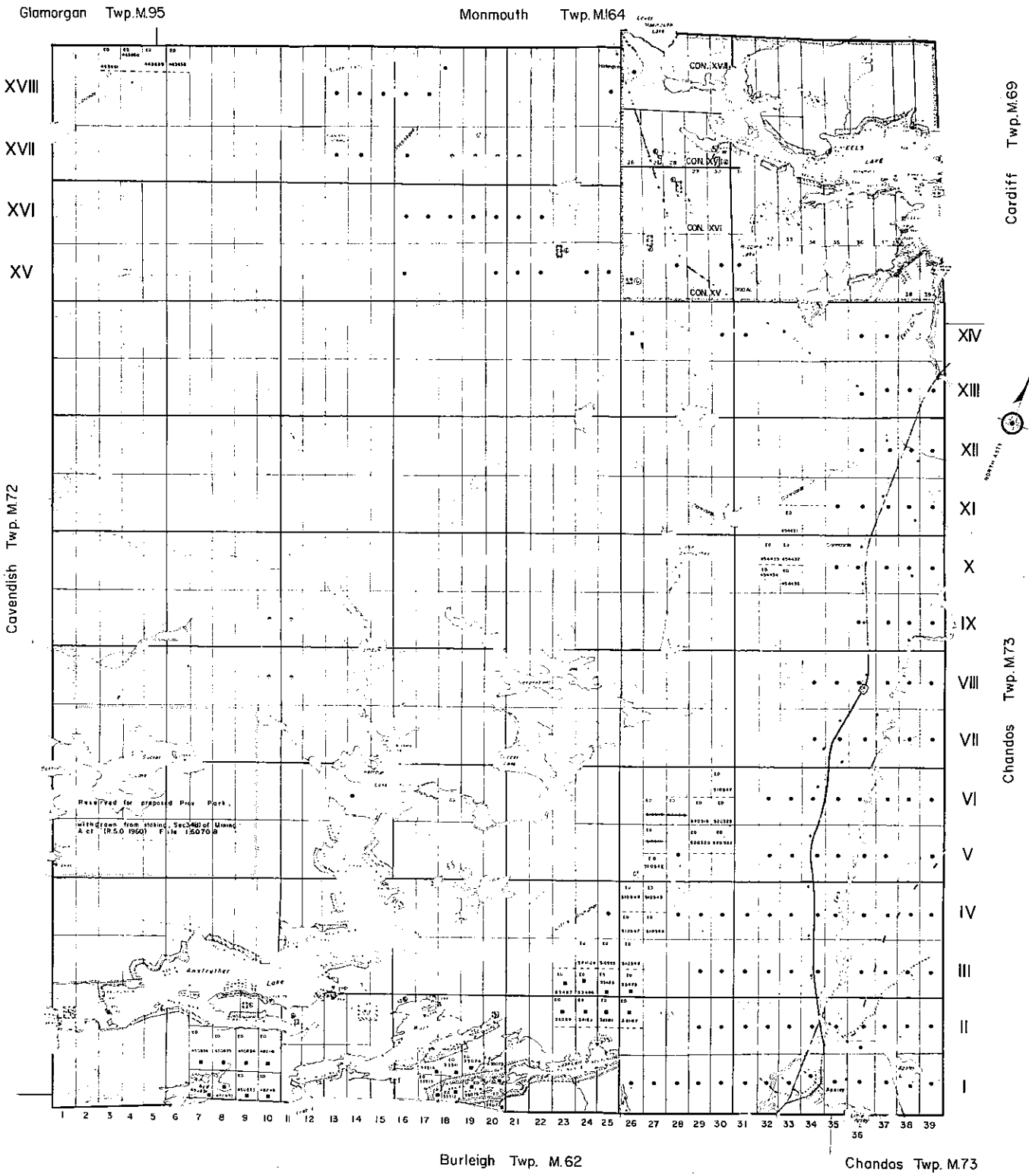

THE TOWNSHIP OF

ANSTRUTHER

D.M. BANCROFT

COUNTY OF PETERBOROUGH

EASTERN ONTARIO MINING DIVISION

SCALE: 1-INCH = 40 CHAINS

A M-45

DISPOSITION OF CROWN LANDS

PATENT, SURFACE AND MINING RIGHTS
" , SURFACE RIGHTS ONLY
" , MINING RIGHTS ONLY
LEASE, SURFACE AND MINING RIGHTS
" , SURFACE RIGHTS ONLY
" , MINING RIGHTS ONLY
LICENCE OF OCCUPATION
ROADS
IMPROVED ROADS
KING'S HIGHWAYS
RAILWAYS
POWER LINES
MARSH OR MUSKEG
MINES

NOTES

This Map Is Not To Be Used
—FOR SURVEY PURPOSES—

400' Surface Rights Reservation along the shores of all lakes and rivers

Area shown thus is Retracement of part of this Township: Lots 26-39, Con XV — XVIII

Areas withdrawn from staking under Section 43 of the Mining Act (R.S.O. 1970)

Order No	File	Date	Disposition

MNR Reserve 188503 15-6-78 for public access

SAND & GRAVEL

Quarry Permit
Gravel, Pit 152337
MNR Gravel Reserve, File 152630
Gravel, File 152871

MINING CLAIMS ACCEPTED SUBJECT TO SEC. 118 OF THE MINING ACT (R.S.O. 1970)

DATE OF ISSUE
JUN 30 1982
Ministry of Natural Resources

PLAN NO.- M. 45

MINISTRY OF NATURAL RESOURCES
SURVEYS AND MAPPING BRANCH

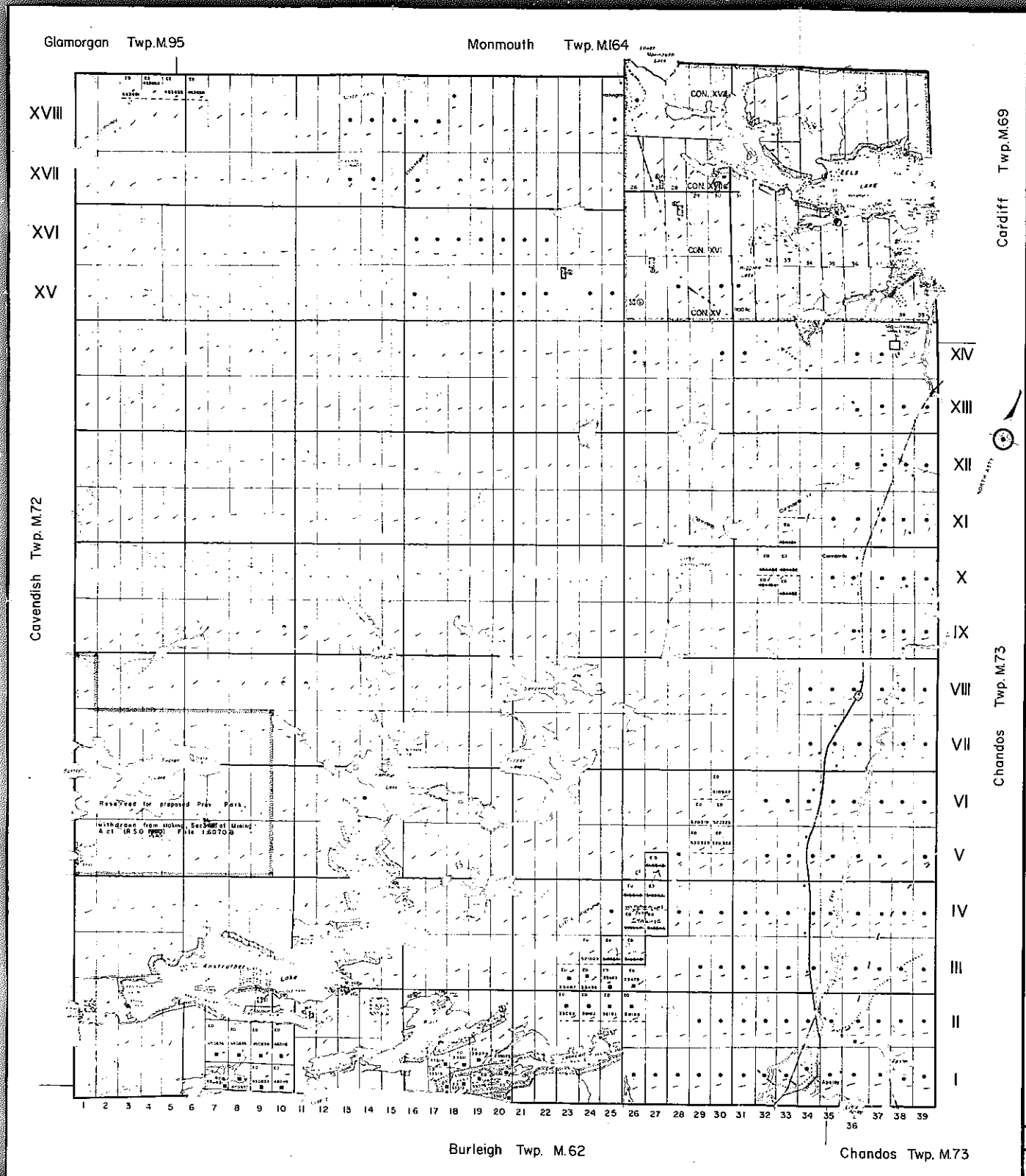

"A" THE TOWNSHIP OF D.M. BANCROFT

ANSTRUTHER

M-45 COUNTY OF PETERBOROUGH

EASTERN ONTARIO MINING DIVISION

SCALE: 1-INCH = 40 CHAINS

DISPOSITION OF CROWN LANDS

PATENT, SURFACE AND MINING RIGHTS
" , SURFACE RIGHTS ONLY
" , MINING RIGHTS ONLY
LEASE, SURFACE AND MINING RIGHTS
" , SURFACE RIGHTS ONLY
" , MINING RIGHTS ONLY
LICENCE OF OCCUPATION
ROADS
IMPROVED ROADS
KINGS HIGHWAYS
RAILWAYS
POWER LINES
MARSH OR MUSKEG
MINES

NOTES

This Map Is Not To Be Used
—FOR SURVEY PURPOSES—

400' Surface Rights Reservation along the shores of all lakes and rivers

Area shown thus ——— is Retracement of part of this Township: Lots 26-39, Con. XV — XVIII

Areas withdrawn from staking under Section 43 of the Mining Act (R.S.O. 1970)

Order No.	File	Date	Disposition

MNR Permit 185303 15-6-78 for public access

SAND & GRAVEL

Quarry Permit
Gravel, File 132337
MNR Gravel Reserve, File 132830
Gravel, File 132871

MINING CLAIMS ACCEPTED SUBJECT TO SEC. 118 OF THE MINING ACT (R.S.O. 1970)

DATE OF ISSUE
JUN 20 1983
Ministry of Natural Resources
TORONTO

PLAN NO - M. 45

MINISTRY OF NATURAL RESOURCES
SURVEYS AND MAPPING BRANCH

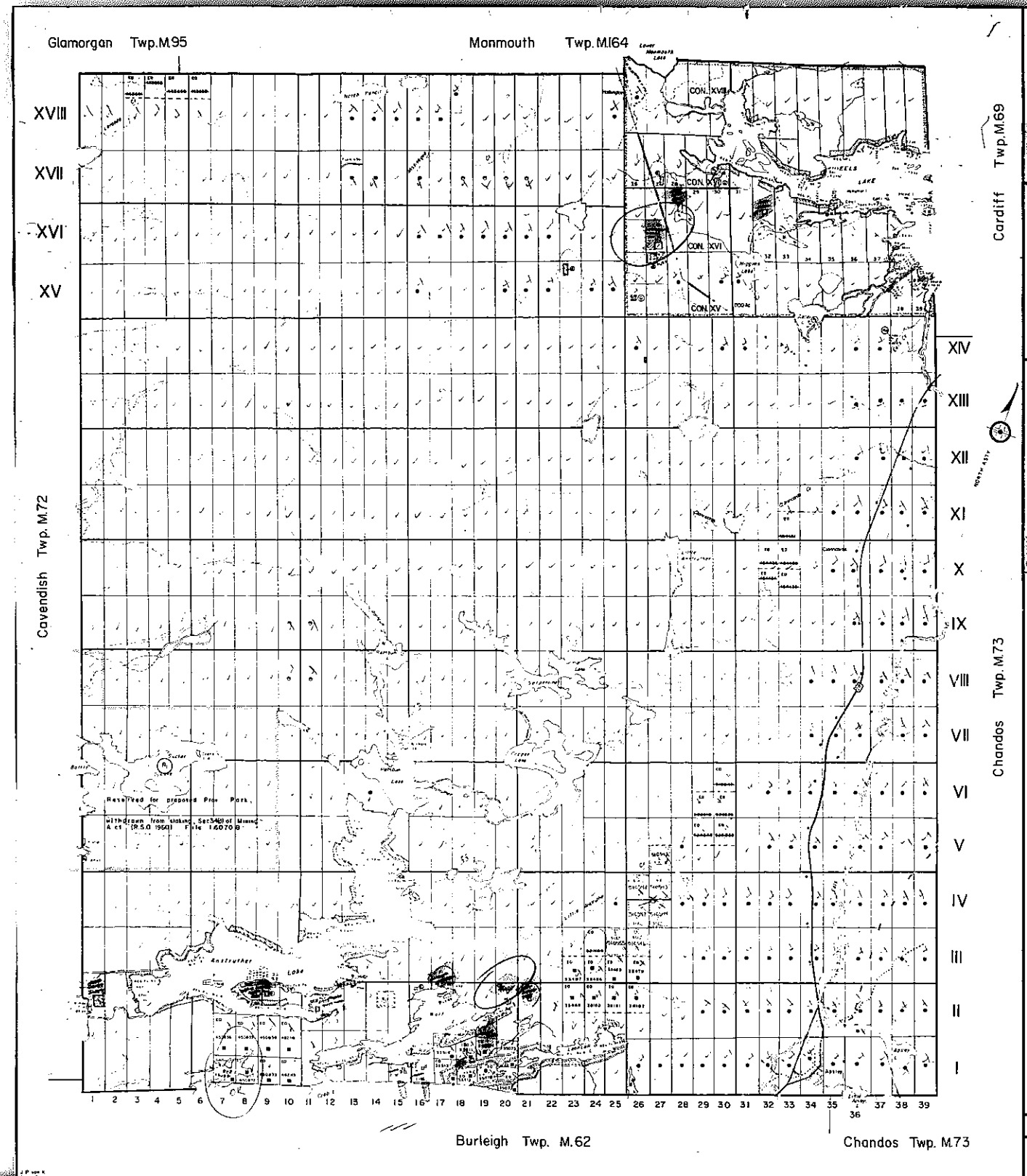

THE TOWNSHIP OF

ANSTRUTHER

BANCROFT DISTRICT
COUNTY OF PETERBOROUGH
RESIDENT GEOLOGIST - TWEED
SOUTHERN ONTARIO MINING DIVISION

SCALE: 1-INCH = 40 CHAINS.

DISPOSITION OF CROWN LANDS

PATENT, SURFACE AND MINING RIGHTS
" , SURFACE RIGHTS ONLY
" , MINING RIGHTS ONLY
LEASE, SURFACE AND MINING RIGHTS
" , SURFACE RIGHTS ONLY
" , MINING RIGHTS ONLY
LICENCE OF OCCUPATION
ROADS
IMPROVED ROADS
KING'S HIGHWAYS
RAILWAYS
POWER LINES
MARSH OR MUSKEG
MINES

NOTES

This Map Is Not To Be Used
—FOR SURVEY PURPOSES—

400' Surface Rights Reservation along the shores of all lakes and rivers.

Area shown thus Retrocement of part of this Township: Lots 28-39, Con XV — XVIII

Areas withdrawn from staking under Section 43 of the Mining Act (R.S.O. 1970)

Order No.	File	Date	Disposition
MNR Reserve 188503		13-4-78	for public access
"			"
8 35/81	160708	29/8/81	S.R.L.M.R.
HLDR OF LEASES & MINERS		OPTIONS FORM LIMITS	
MC 74/84		14/3/85	S.R.O.

SAND & GRAVEL

Quarry Permit
Gravel, File 152337
MNR Gravel Reserve File 132630
Gravel, File 152871

MINING CLAIMS ACCEPTED SUBJECT TO SEC. 108 OF THE MINING ACT (R.S.O. 1970).

MINING RECORDER'S OFFICE, TORONTO
RECORDED
JUN 26 1985
AM PM
7 8 9 10 11 12 1 2 3 4 5 6

PLAN NO. - M. 45

ONTARIO
MINISTRY OF NATURAL RESOURCES
SURVEYS AND MAPPING BRANCH

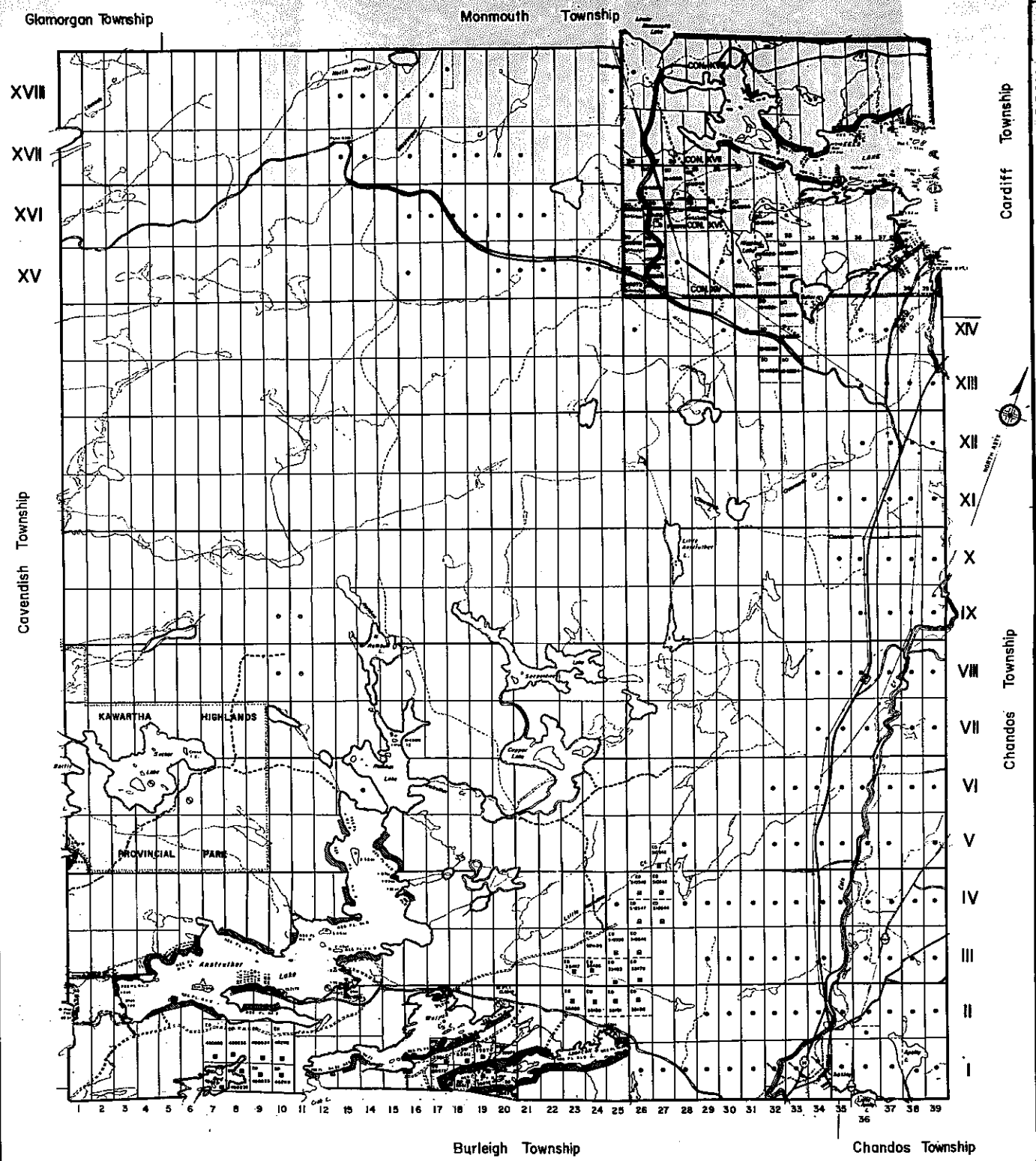

REFERENCES

AREAS WITHDRAWN FROM DISPOSITION

M.R.O. – MINING RIGHTS ONLY
S.R.O. – SURFACE RIGHTS ONLY
M.& S. – MINING AND SURFACE RIGHTS

Disposition	Order No.	Date	Disposition	File
1	RESR 423 FOR PUBLIC ACCESS	6/8/78	S.R.O.	0525/05
2	SEC. 24(1)(b) PARK PURPOSES		M.R.O.	0437/04
3	SEC. 56(1)(a) 2 MILES BY 2 MILES ALONG THE SHORES OF LAKES & RIVERS	29/9/78	M.R.O.	0437/04
4	SEC. 56(1)(b)	14/3/79	S.R.O.	
5	SEC. 56(1)(b) TO WHOM	UNKNOWN	M.R.O.	

DATE OF ISSUE
FEB 13 1992
SOUTHERN ONTARIO MINING DIVISION

NOTES

Area shown thus _____ Withdrawal of part of this Township Lots 26-39 Con XV-XVIII

MINING CLAIMS ACCEPTED PRIOR TO SEC. 109 OF THE MINING ACT 1980 (1987)

NOW SURFACE RIGHTS RESERVATION ALONG THE SHORES OF ALL LAKES AND RIVERS.

THE INFORMATION THAT APPEARS ON THIS MAP HAS BEEN COMPILED FROM VARIOUS SOURCES AND ACCURACY IS NOT GUARANTEED. THOSE WISHING TO STAKE MINING CLAIMS SHOULD CONSULT WITH THE MINING RECORDER, MINISTRY OF NORTHERN DEVELOPMENT AND MINES, FOR ADDITIONAL INFORMATION ON THE STATUS OF THE LANDS SHOWN HEREON

LEGEND

HIGHWAY AND ROUTE No.
OTHER ROADS
TRAILS
SURVEYED LINES
TOWNSHIPS, BASE LINES ETC.
LOTS, MINING CLAIMS, PARCELS ETC.
UNSURVEYED LINES
LOT LINES
PARCEL BOUNDARY
MINING CLAIMS ETC.
RAILWAY AND RIGHT OF WAY
UTILITY LINES
NON PERENNIAL STREAM
FLOODING OR FLOODING RIGHTS
SUBDIVISION OR COMPOSITE PLAN
RESERVATIONS
ORIGINAL SHORELINE
MARSH OR MUSKEG
MINES
TRAVERSE MONUMENT

DISPOSITION OF CROWN LANDS

TYPE OF DOCUMENT	SYMBOL
PATENT, SURFACE & MINING RIGHTS	●
" SURFACE RIGHTS ONLY	●
" MINING RIGHTS ONLY	●
LEASE, SURFACE & MINING RIGHTS	■
" SURFACE RIGHTS ONLY	■
" MINING RIGHTS ONLY	■
LICENCE OF OCCUPATION	▼
ORDER IN COUNCIL	OC
RESERVATION	⊘
CANCELLED	●
SAND & GRAVEL	●

NOTE: MINING RIGHTS IN PARCELS PATENTED PRIOR TO MAY 6, 1913, WERE IN ORIGINAL PATENTS BY THE PUBLIC LANDS ACT R.S.O. 1970 CHAP. 380 SEC. 63 SUBSEC. 1

SCALE: 1 INCH = 40 CHAINS

METRES 0 200 400 600 800 1000
1 cm = 1 km
FEET 0 1000 2000 3000 4000 5000

TOWNSHIP

ANSTRUTHER

M.N.R. ADMINISTRATIVE DISTRICT
BANCROFT
MINING DIVISION
SOUTHERN ONTARIO
LAND TITLES / REGISTRY DIVISION
PETERBOROUGH

Ontario — Ministry of Natural Resources — Ministry of Northern Development and Mines

Date FEBRUARY, 1987

Number **G-3151**

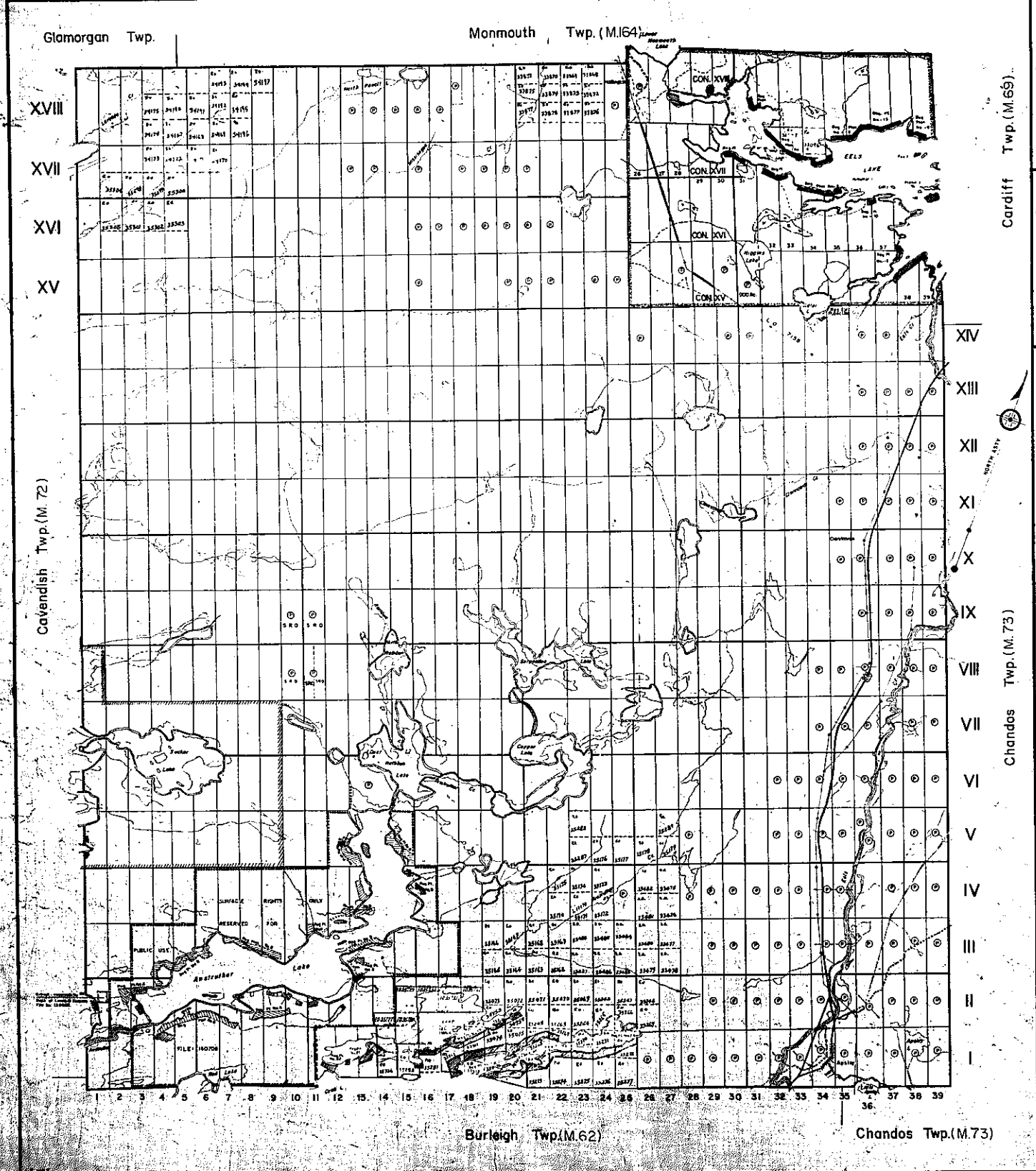

THE TOWNSHIP OF

ANSTRUTHER

COUNTY OF PETERBOROUGH

EASTERN ONTARIO MINING DIVISION

SCALE: 1-INCH = 40 CHAINS

LEGEND

PATENTED LAND	P
CROWN LAND SALE	C.S.
LEASES	L
LOCATED LAND	Loc.
LICENSE OF OCCUPATION	L.O.
MINING RIGHTS ONLY	M.R.O.
SURFACE RIGHTS ONLY	S.R.O.
ROADS	
IMPROVED ROADS	
KING'S HIGHWAYS	401
RAILWAYS	
POWER LINES	
MARSH OR MUSKEG	
MINES	

NOTES

This Map Is Not To Be Used

—FOR SURVEY PURPOSES—

400' Surface Rights Reservation around all lakes & rivers.

For status of summer resort locations shown thus: Please contact Dept. of Lands & Forests.

Original shoreline shown thus:

F.R.I shoreline shown thus.

MINING CLAIMS ACCEPTED, SUBJECT TO SEC. 53 OF THE MINING ACT.

AREA SHOWN THUS RESERVED FOR PROPOSED PROVINCIAL PARK-WITHDRAWN FROM STAKING SEC. 34 (4) OF THE MINING ACT. FILE- 160708.

AREA SHOWN THUS SURFACE RIGHTS ONLY RESERVED FOR PUBLIC USE - FILE-160708, Sep. 1962

AREA SHOWN THUS RETRACEMENT OF PART OF TOWNSHIP LOTS 26-39 CON. XV - XVIII.

PLAN NO.- M. 45

DEPARTMENT OF MINES
— ONTARIO —

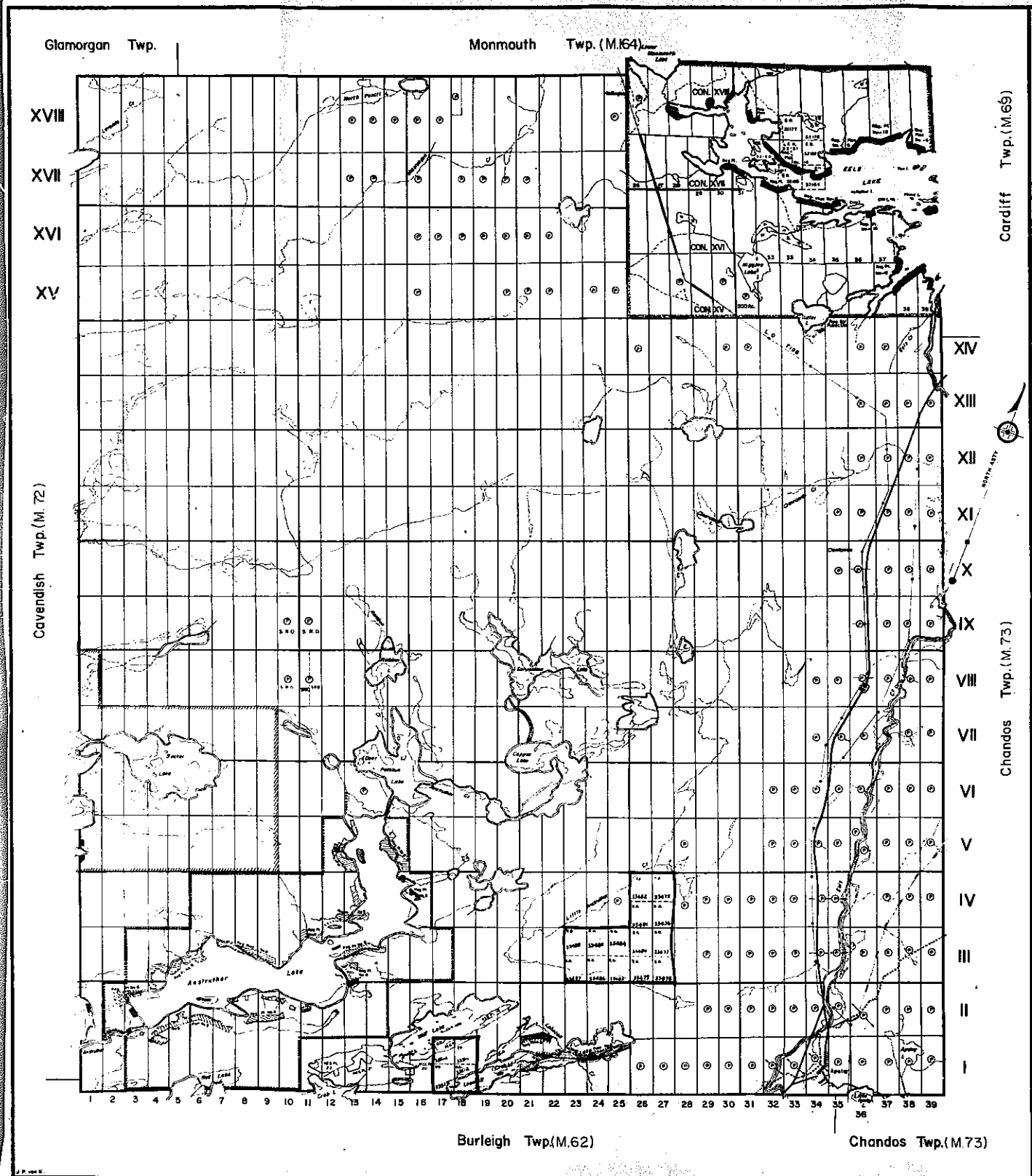

THE TOWNSHIP
OF
ANSTRUTHER
COUNTY OF
PETERBOROUGH

EASTERN ONTARIO
MINING DIVISION

SCALE: 1-INCH = 40 CHAINS

LEGEND

PATENTED LAND	Ⓟ
CROWN LAND SALE	C.S.
LEASES	Ⓛ
LOCATED LAND	Loc.
LICENSE OF OCCUPATION	L.O.
MINING RIGHTS ONLY	M.R.O.
SURFACE RIGHTS ONLY	S.R.O.
ROADS	
IMPROVED ROADS	
KING'S HIGHWAYS	28
RAILWAYS	
POWER LINES	
MARSH OR MUSKEG	
MINES	

NOTES

This Map Is Not To Be Used
—FOR SURVEY PURPOSES—

400' Surface Rights Reservation around all lakes & rivers.

For status of summer resort locations shown thus: Please contact Dept. of Lands & Forests.

Original shoreline shown thus:
F.R.I shoreline shown thus

MINING CLAIMS ACCEPTED, SUBJECT TO SEC. 53 OF THE MINING ACT.

AREA SHOWN THUS RESERVED FOR PROPOSED PROVINCIAL PARK - WITHDRAWN FROM STAKING SEC 34 (a) OF THE MINING ACT FILE 180708.

ARE SHOWN THUS SURFACE RIGHTS ONLY RESERVED FOR PUBLIC USE FILE 46708, Sep. 1962

AREA SHOWN THUS: RETRACEMENT OF PART OF TOWNSHIP LOTS 26-39 CON. XV - XVII

DATE OF ISSUE
AUG 16 1966
ONTARIO DEPT. OF MINES

ONT. DEPT. OF MINES
MINING LANDS BR.
THIS MAP FOR CHECKING PURPOSES ONLY – MUST NOT BE SOLD.

PLAN NO.- M. 45

DEPARTMENT OF MINES
– ONTARIO –

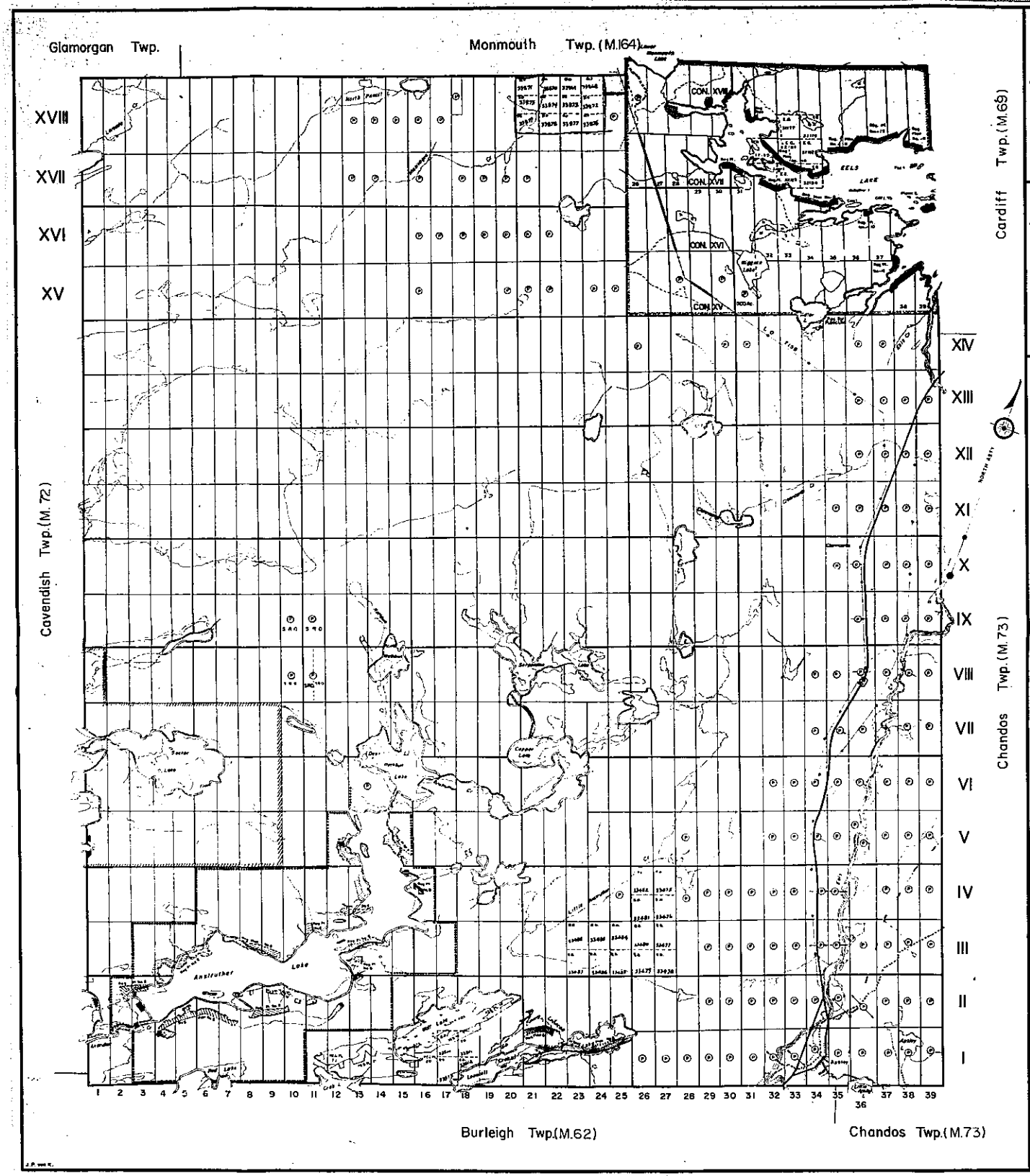
Glamorgan Twp.
Monmouth Twp. (M.164)
Cardiff Twp.(M.69)
Cavendish Twp.(M. 72)
Chandos Twp.(M.73)
Burleigh Twp.(M.62)
Chandos Twp.(M.73)
XVIII
XVII
XVI
XV
XIV
XIII
XII
XI
X
IX
VIII
VII
VI
V
IV
III
II
I
CON. XVIII
CON. XVII
CON. XVI
CON. XV
Anstruther Lake
Eels Lake
Cedar Lake
Little Lake
Long Lake
Round Lake
Lake Ferguson
Lake Kawagaw
Lake Kawagaw
Lake Kawagaw

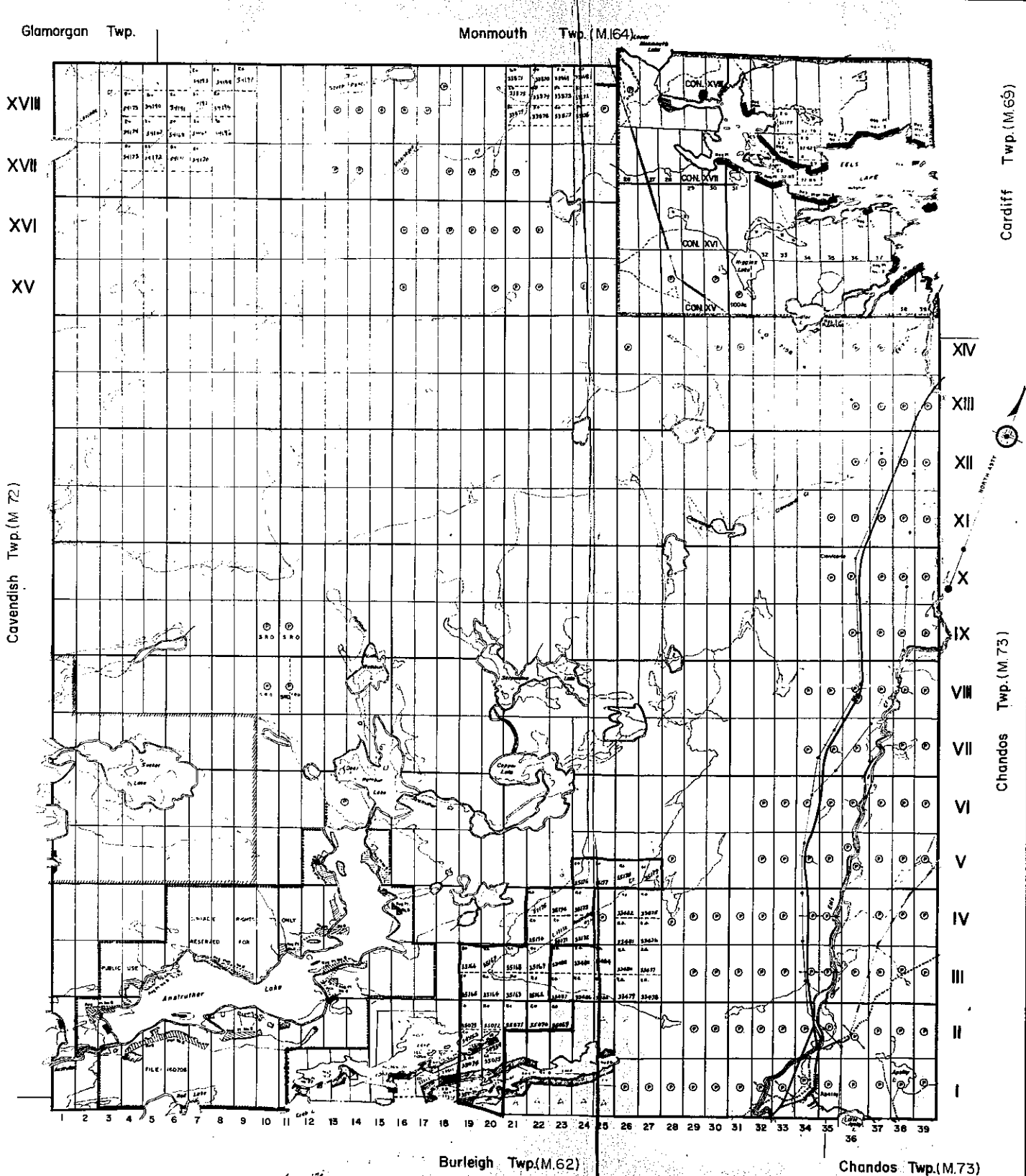

THE TOWNSHIP
OF
ANSTRUTHER
COUNTY OF
PETERBOROUGH

EASTERN ONTARIO
MINING DIVISION

SCALE: 1-INCH = 40 CHAINS

LEGEND

PATENTED LAND	P
CROWN LAND SALE	C.S.
LEASES	L
LOCATED LAND	Loc.
LICENSE OF OCCUPATION	L.O.
MINING RIGHTS ONLY	M.R.O.
SURFACE RIGHTS ONLY	S.R.O.
ROADS	
IMPROVED ROADS	
KING'S HIGHWAYS	401
RAILWAYS	
POWER LINES	
MARSH OR MUSKEG	
MINES	

NOTES

This Map Is Not To Be Used
—FOR SURVEY PURPOSES—

400' Surface Rights Reservation around all lakes & rivers.

For sites of summer resort locations shown thus: Please contact Dept. of Lands & Forests.

Original shoreline shown thus:
F.R.I shoreline shown thus

MINING CLAIMS ACCEPTED, SUBJECT TO SEC. 33 OF THE MINING ACT

AREA SHOWN THUS RESERVED FOR PROPOSED PROVINCIAL PARK-WITHDRAWN FROM STAKING SEC. 34(a) OF THE MINING ACT FILE-160708

AREA SHOWN THUS SURFACE RIGHTS ONLY RESERVED FOR PUBLIC USE-FILE-160708, Sept. 1962

AREA SHOWN THUS RETRACEMENT OF PART OF TOWNSHIP LOTS 26-39 CON. XV-XVIII.

DATE OF ISSUE
MAY 19 1967
ONTARIO DEPT. OF MINES

ONT. DEPT. OF MINES
MINING LANDS BR.
THIS MAP FOR CHECKING PURPOSES ONLY – MUST NOT BE SOLD.

PLAN NO.- M. 45

DEPARTMENT OF MINES

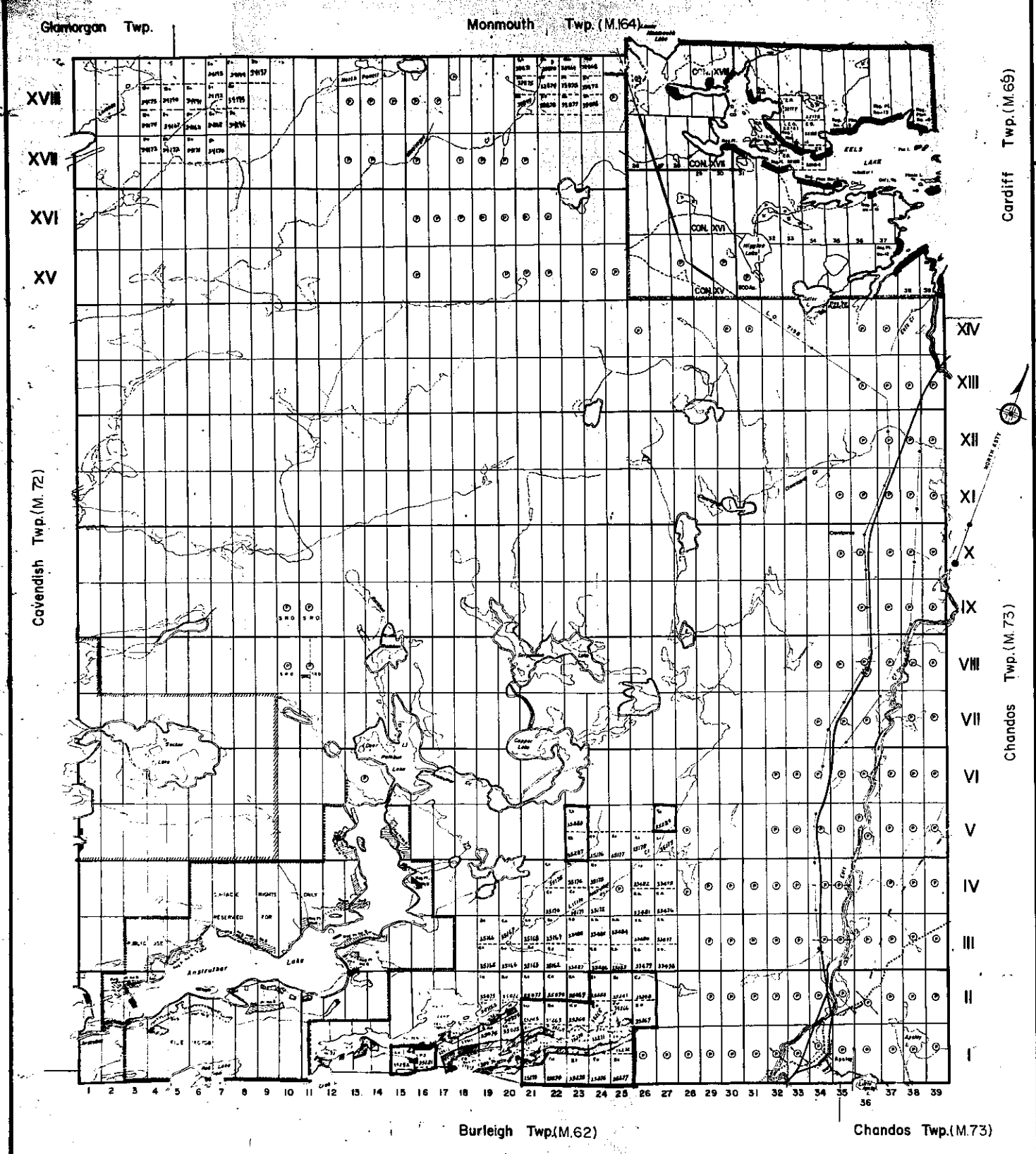

THE TOWNSHIP OF

ANSTRUTHER

COUNTY OF PETERBOROUGH

EASTERN ONTARIO MINING DIVISION

SCALE: 1-INCH = 40 CHAINS

LEGEND

PATENTED LAND
CROWN LAND SALE C.L.S.
LEASES Lse.
LOCATED LAND
LICENSE OF OCCUPATION L.O.
MINING RIGHTS ONLY M.R.O.
SURFACE RIGHTS ONLY S.R.O.
ROADS
IMPROVED ROADS
KING'S HIGHWAYS
RAILWAYS
POWER LINES
MARSH OR MUSKEG
MINES

NOTES

This Map Is Not To Be Used —FOR SURVEY PURPOSES—

400' Surface Rights Reservation around all lakes & rivers.

For states of summer resort locations shown thus:

Please contact Dept. of Lands & Forests.

Original shoreline shown thus:

F.R.I shoreline shown thus:

MINING CLAIMS ACCEPTED SUBJECT TO SEC. 85 OF THE MINING ACT.

AREA SHOWN THUS RESERVED FOR PROPOSED PROVINCIAL PARK - WITHDRAWN FROM STAKING SEC. 34(a) OF THE MINING ACT. FILE: HOTOR

AREA SHOWN THUS SURFACE RIGHTS ONLY RESERVED FOR PUBLIC USE FILE HOTOR, Sep., 1962

AREA SHOWN THUS RETREACEMENT OF PART OF TOWNSHIP LOTS 28-39 CON. XV - XVIII.

DATE OF ISSUE
MAY 29 1967
ONTARIO DEPT. OF MINES

ONT. DEPT. OF MINES
MINING LANDS BR.
THIS MAP FOR CHECKING

PLAN NO.- M. 45

DEPARTMENT OF MINES
ONTARIO

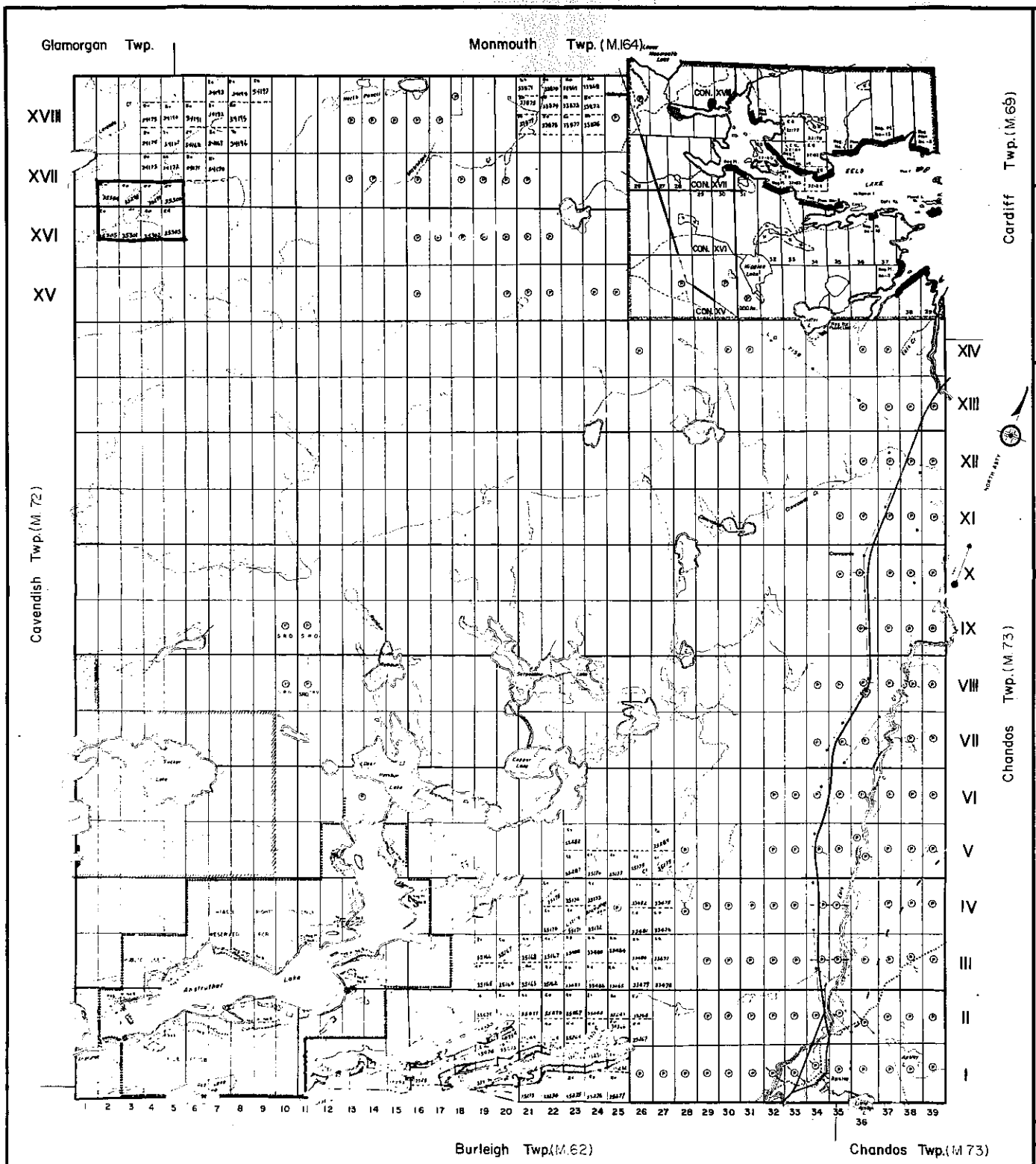
Glamorgan Twp.
Monmouth Twp. (M.164)
Cardiff Twp. (M.69)
Cavendish Twp. (M.72)
Chandos Twp. (M.73)
Burleigh Twp. (M.62)
Chandos Twp. (M.73)
XVIII
XVII
XVI
XV
XIV
XIII
XII
XI
X
IX
VIII
VII
VI
V
IV
III
II
I
CON. XVIII
CON. XVII
CON. XVI
CON. XV
Anstruther Lake
Cavendish Lake
Chandos Lake
Cardiff Lake
Highland Lake
Ellis Lake
Lake Nipissing
Lake Ontario
Lake Erie
Lake Huron
Lake Superior
Lake Michigan

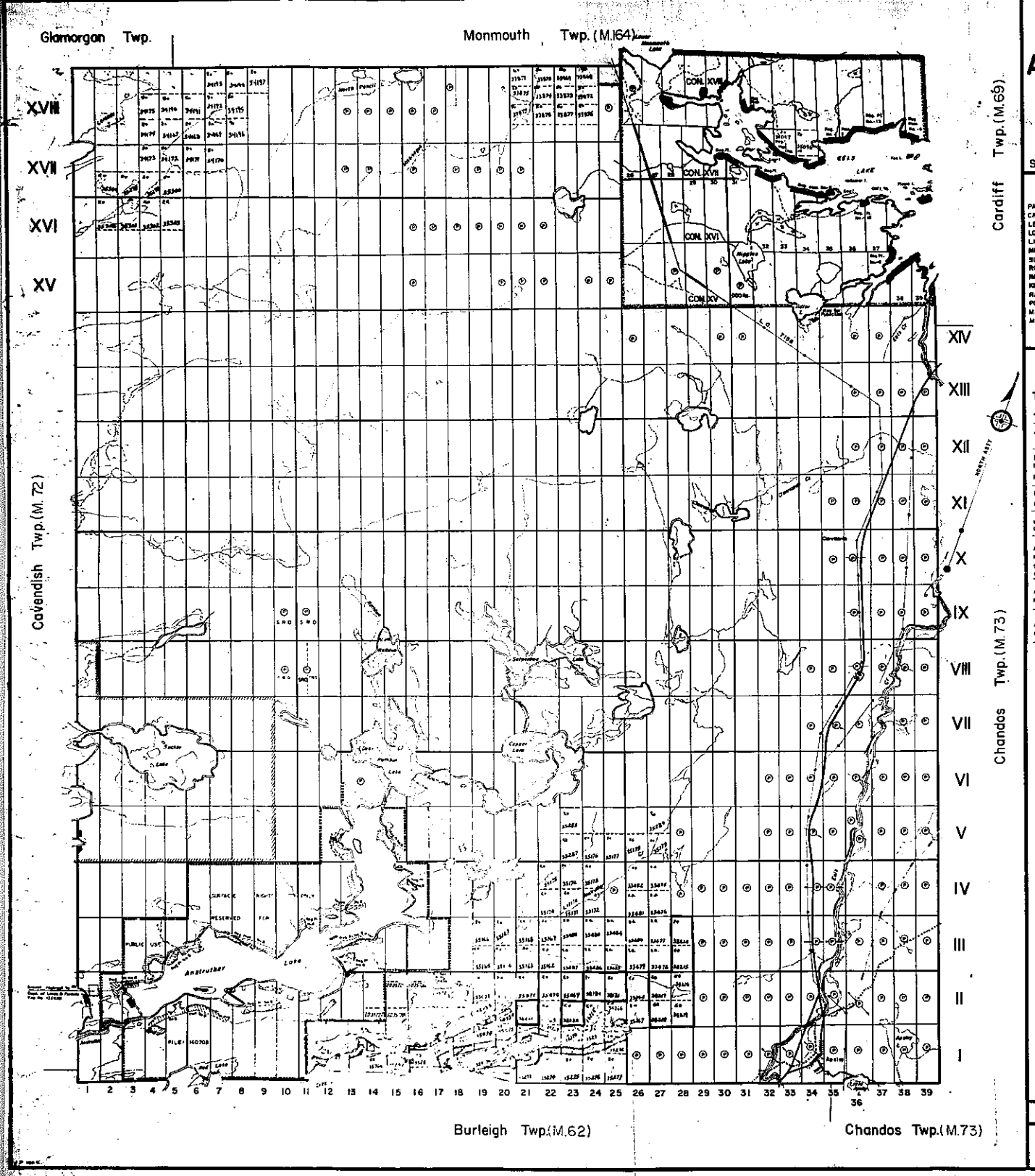

THE TOWNSHIP OF

ANSTRUTHER

COUNTY OF PETERBOROUGH

EASTERN ONTARIO MINING DIVISION

SCALE: 1-INCH = 40 CHAINS

LEGEND

PATENTED LAND	
CROWN LAND SALE	C.S.
LEASES	L
LOCATED LAND	
LICENSE OF OCCUPATION	L.O.
MINING RIGHTS ONLY	M.R.O.
SURFACE RIGHTS ONLY	S.R.O.
ROADS	
IMPROVED ROADS	
KING'S HIGHWAYS	
RAILWAYS	
POWER LINES	
MARSH OR MUSKEG	
MINES	

NOTES

This Map is Not To Be Used —FOR SURVEY PURPOSES

400' Surface Rights Reservation around all lakes & rivers.

For status of summer resort locations shown thus: Please contact Dept. of Lands & Forests.

Original shoreline shown thus:

F.R.L shoreline shown thus:

MINING CLAIMS ACCEPTED, SUBJECT TO SEC. 53 OF THE MINING ACT.

AREA SHOWN THUS RESERVED FOR PROPOSED PROVINCIAL PARK-WITHDRAWN FROM STAKING SEC. 34 (8) OF THE MINING ACT. FILE: 160708.

ARE SHOWN THUS SURFACE RIGHTS ONLY. RESERVED FOR PUBLIC USE. FILE: 160708, Sept., 1962

AREA SHOWN THUS RETREATMENT OF PART OF TOWNSHIP LOTS 26-39 CON. XV - XVIII.

ONT. DEPT. OF MINES
MINING LANDS BR.
THIS MAP FOR CHECKING PURPOSES ONLY — MUST NOT BE SOLD

DATE OF ISSUE
MAY 23 1968
ONTARIO DEPT. OF MINES

PLAN NO.- M. 45

DEPARTMENT OF MINES
— ONTARIO —

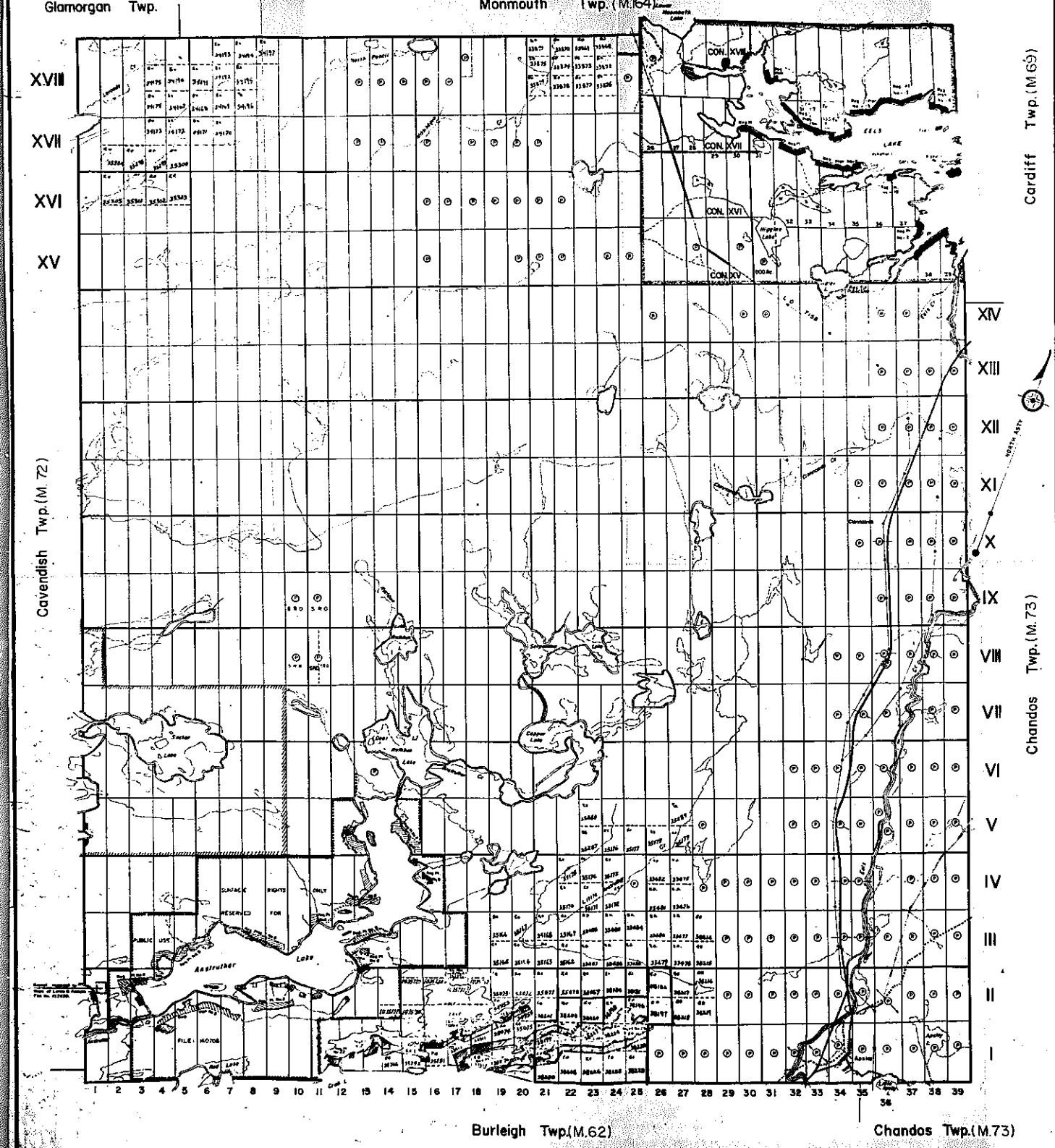

OF

ANSTRUTHER

COUNTY OF PETERBOROUGH

EASTERN ONTARIO MINING DIVISION

SCALE: 1-INCH = 40 CHAINS

LEGEND

PATENTED LAND	P
CROWN LAND SALE	C.S.
LEASES	L
LOCATED LAND	Loc.
LICENSE OF OCCUPATION	L.O.
MINING RIGHTS ONLY	M.R.O.
SURFACE RIGHTS ONLY	S.R.O.
ROADS	
IMPROVED ROADS	
KINGS HIGHWAYS	
RAILWAYS	
POWER LINES	
MARSH OR MUSKEG	
MINES	

NOTES

This Map Is Not To Be Used —FOR SURVEY PURPOSES—

400' Surface Rights Reservation around all lakes & rivers.

For status of summer resort locations shown thus: Please contact Dept. of Lands & Forests.

Original shoreline shown thus:

F.R.L shoreline shown thus:

MINING CLAIMS ACCEPTED, SUBJECT TO SEC. 53 OF THE MINING ACT.

AREA SHOWN THUS RESERVED FOR PROPOSED PROVINCIAL PARK-WITHDRAWN FROM STAKING SEC. 34(4) OF THE MINING ACT. FILE-160706.

ARE SHOWN THUS SURFACE RIGHTS ONLY RESERVED FOR PUBLIC USE. FILE-160706, Sep., 1962

AREA SHOWN THUS RETRACEMENT OF PART OF TOWNSHIP LOTS 26-29 CON.XV-XVIII.

DATE OF ISSUE
MAY 24 1966
DIRECT. DEPT. OF MINES

ONT. DEPT. OF MINES
MINING LANDS BR.
THIS MAP FOR CHECKING PURPOSES ONLY – MUST NOT BE SOLD.

PLAN NO.- M. 45

DEPARTMENT OF MINES
– ONTARIO –

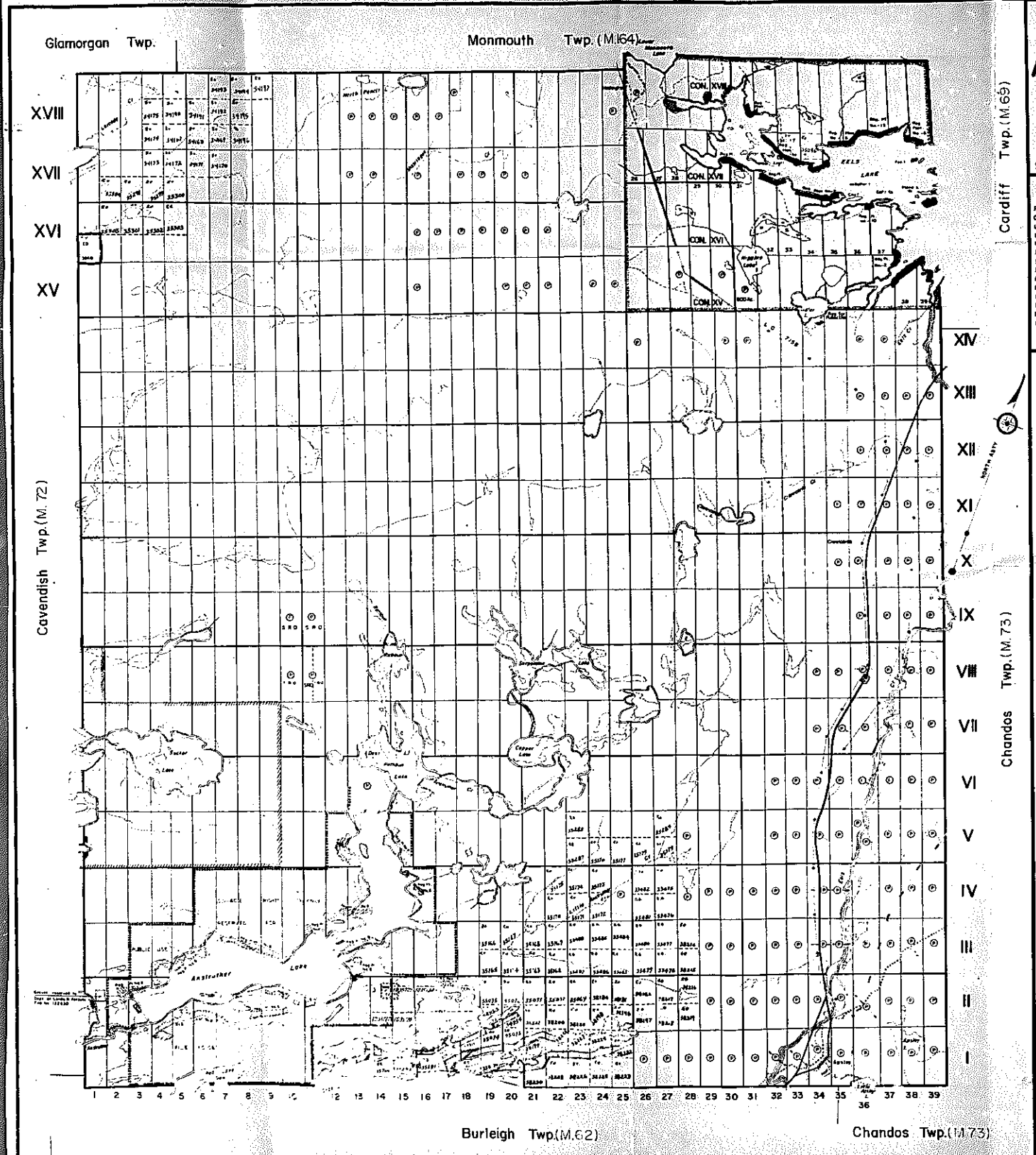

THE TOWNSHIP
OF

ANSTRUTHER

COUNTY OF
PETERBOROUGH

EASTERN ONTARIO
MINING DIVISION

SCALE: 1-INCH = 40 CHAINS

LEGEND

PATENTED LAND	
CROWN LAND SALE	C.S.
LEASES	
LOCATED LAND	Loc.
LICENSE OF OCCUPATION	L.O.
MINING RIGHTS ONLY	M.R.O.
SURFACE RIGHTS ONLY	S.R.O.
ROADS	
IMPROVED ROADS	
KING'S HIGHWAYS	
RAILWAYS	
POWER LINES	
MARSH OR MUSKEG	
MINES	

NOTES

This Map Is Not To Be Used
—FOR SURVEY PURPOSES—

400' Surface Rights Reservation around all lakes & rivers.

For status of summer resort locations shown thus:
Please contact Dept. of Lands & Forests.

Original shoreline shown thus:
F.R.I shoreline shown thus

MINING CLAIMS ACCEPTED SUBJECT TO REG. 53 OF THE MINING ACT

AREA SHOWN THUS RESERVED FOR PROPOSED PROVINCIAL PARK-WITHDRAWN FROM STAKING SEC. 34(d) OF THE MINING ACT. FILE NOTE

ARE SHOWN THUS SURFACE RIGHTS ONLY RESERVED FOR PUBLIC USE. FILE NOTE, MAY, 1962

AREA SHOWN THUS RETREATMENT OF PART OF TOWNSHIP LOTS 26-29 CON XV - 1961

DATE OF ISSUE
NOV 22 1958

ONT. DEPT. OF MINES
MINING LANDS BR.
THIS MAP FOR CHECKING PURPOSES ONLY – MUST NOT BE SOLD.

PLAN NO.- M. 45

DEPARTMENT OF MINES
– ONTARIO –

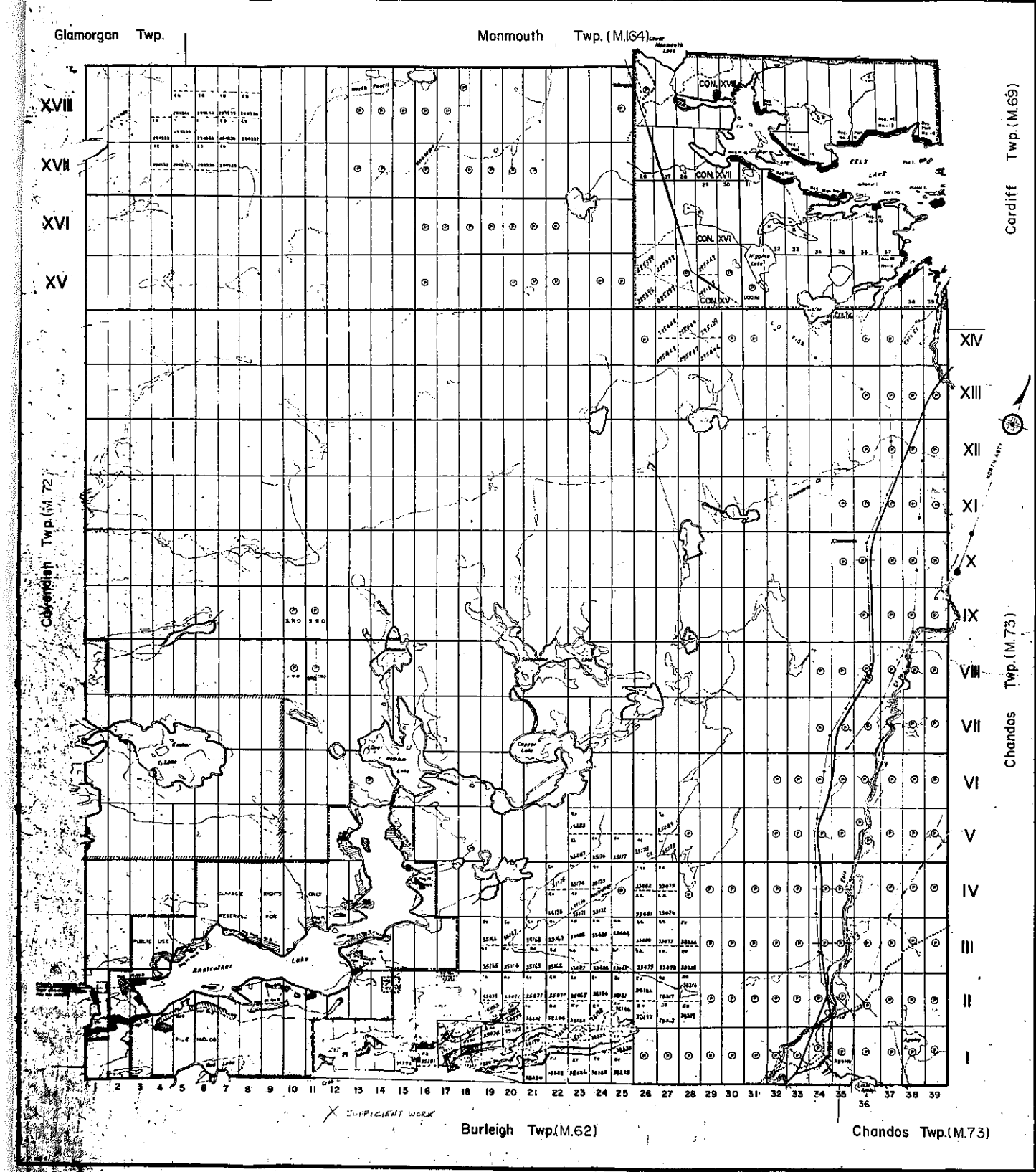

THE TOWNSHIP OF

ANSTRUTHER

COUNTY OF PETERBOROUGH

EASTERN ONTARIO MINING DIVISION

SCALE: 1-INCH = 40 CHAINS

LEGEND

PATENTED LAND	
CROWN LAND SALE	C.S.
LEASES	
LOCATED LAND	Loc.
LICENSE OF OCCUPATION	L.O.
MINING RIGHTS ONLY	M.R.O.
SURFACE RIGHTS ONLY	S.R.O.
ROADS	
IMPROVED ROADS	
KING'S HIGHWAYS	
RAILWAYS	
POWER LINES	
MARSH OR MUSKEG	
MINES	

NOTES

This Map Is Not To Be Used —FOR SURVEY PURPOSES—

400' Surface Rights Reservation around all lakes & rivers.

For status of summer resort locations shown thus: Please contact Dept. of Lands & Forests.

Original shoreline shown thus: F.R.I. shoreline shown thus:

MINING CLAIMS ACCEPTED SUBJECT TO SEC. 63 OF THE MINING ACT.

AREA SHOWN THUS [illegible] SEC. [illegible] PROPOSED PROVINCIAL PARK - [illegible] STAKING SEC. 34 (2) OF THE MINING ACT. FILE 160709

AREA SHOWN THUS [illegible] SURFACE RIGHTS ONLY RESERVED FOR PUBLIC USE - FILE [illegible]

AREA SHOWN THUS [illegible] PART OF TOWNSHIP LOTS [illegible] CON. XV [illegible]

DATE OF ISSUE
OCT 29 1970
ONT. DEPT. OF MINES AND NORTHERN AFFAIRS

PLAN NO.- M.45

DEPARTMENT OF MINES
— ONTARIO —

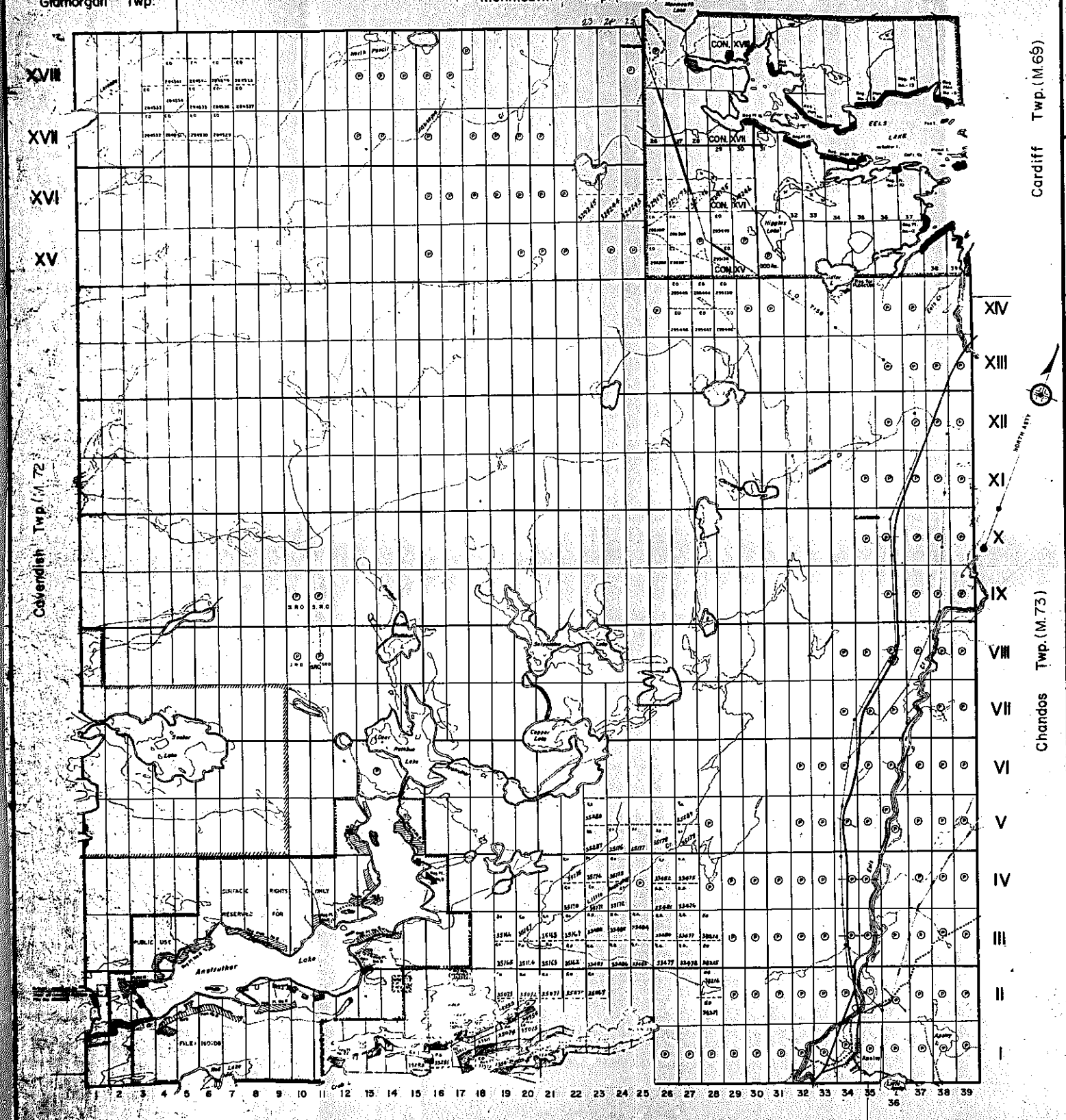

ANSTRUTHER

COUNTY OF PETERBOROUGH

EASTERN ONTARIO MINING DIVISION

SCALE: 1-INCH = 40 CHAINS

LEGEND

PATENTED LAND	P
CROWN LAND SALE	C.S.
LEASES	L
LOCATED LAND	Loc.
LICENSE OF OCCUPATION	L.O.
MINING RIGHTS ONLY	M.R.O.
SURFACE RIGHTS ONLY	S.R.O.
ROADS	
IMPROVED ROADS	
KING'S HIGHWAYS	
RAILWAYS	
POWER LINES	
MARSH OR MUSKEG	
MINES	

NOTES

This Map Is Not To Be Used —FOR SURVEY PURPOSES—

400' Surface Rights Reservation around all lakes & rivers.

For status of summer resort locations shown thus: Please contact Dept. of Lands & Forests.

Original shoreline shown thus: F.R.L shoreline shown thus

MINING CLAIMS ACCEPTED SUBJECT TO SEC. 29 OF THE MINING ACT

AREA SHOWN THUS [illegible] PROPOSED PROVINCIAL PARK WITHDRAWN [illegible] STAKING SEC 34(1) OF THE MINING ACT. FILE 160708

AREA SHOWN THUS [illegible] SURFACE RIGHTS ONLY RESERVED FOR PUBLIC USE FILE [illegible]

AREA SHOWN THUS [illegible] EXCEPT OF PART OF TOWNSHIP LOTS 16, 19 CON XV [illegible]

DATE OF ISSUE

APR 27 1971

ONT. DEPT. OF MINES AND NORTHERN AFFAIRS

PLAN NO.- M 45

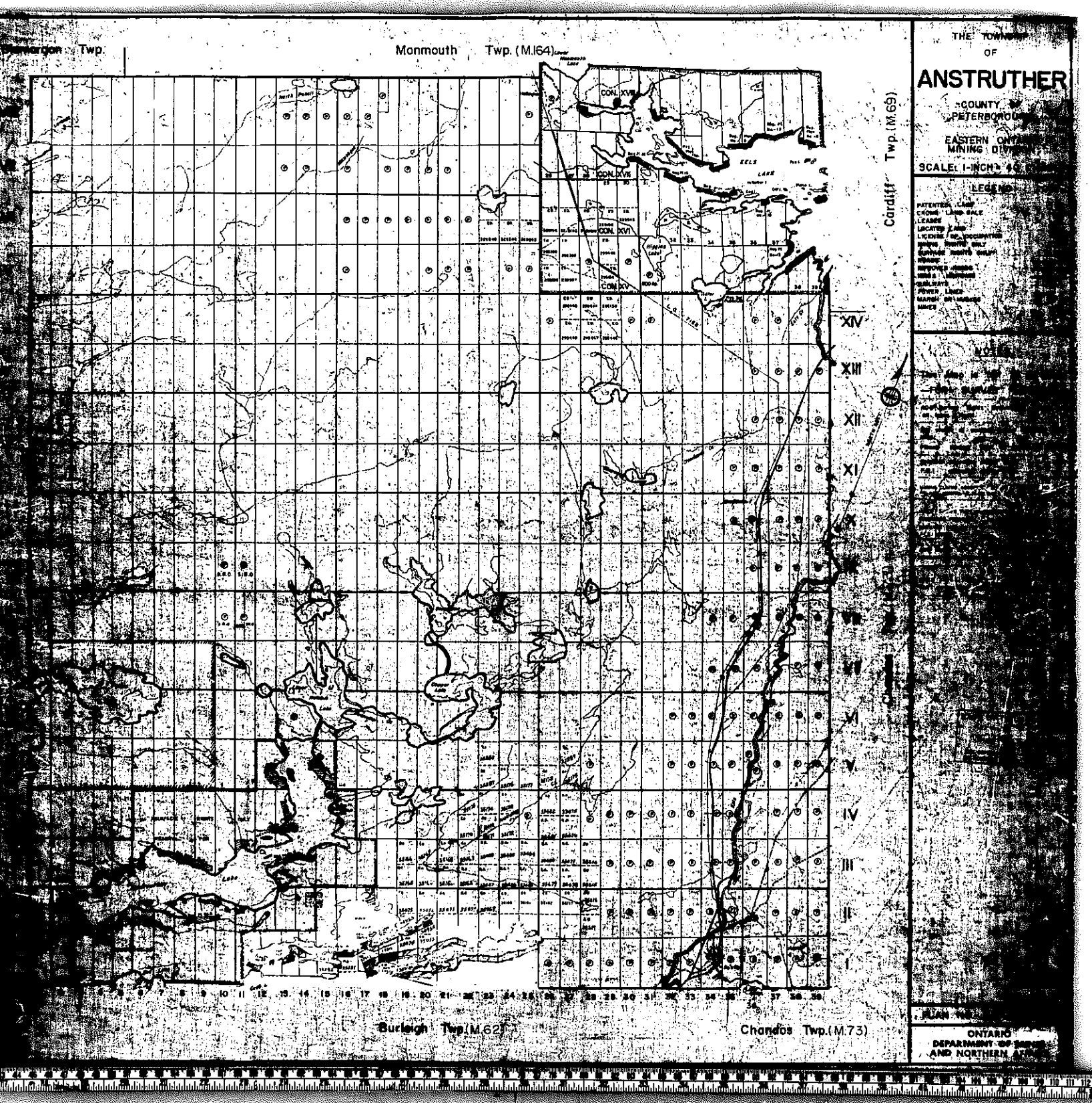
THE TOWNSHIP
OF
ANSTRUTHER
COUNTY OF
PETERBOROUGH
EASTERN ONTARIO
MINING DIVISION
SCALE: 1-INCH = 40 CHAINS
LEGEND
PATENTED LAND
CROWN LAND SALE
LEASES
LOCATED LAND
LICENSE OF OCCUPATION
ROADS
RAILWAYS
POWER LINES
MINES
NOTES
PLAN No.
ONTARIO
DEPARTMENT OF MINES
AND NORTHERN AFFAIRS
Pentargon Twp.
Monmouth Twp. (M.164)
Cardiff Twp. (M.69)
Burleigh Twp. (M.62)
Chandos Twp. (M.73)
CON. XVIII
CON. XVII
CON. XVI
CON. XV
EELS LAKE
XIV
XIII
XII
XI
X
IX
VIII
VII
VI
V
IV
III
II
I

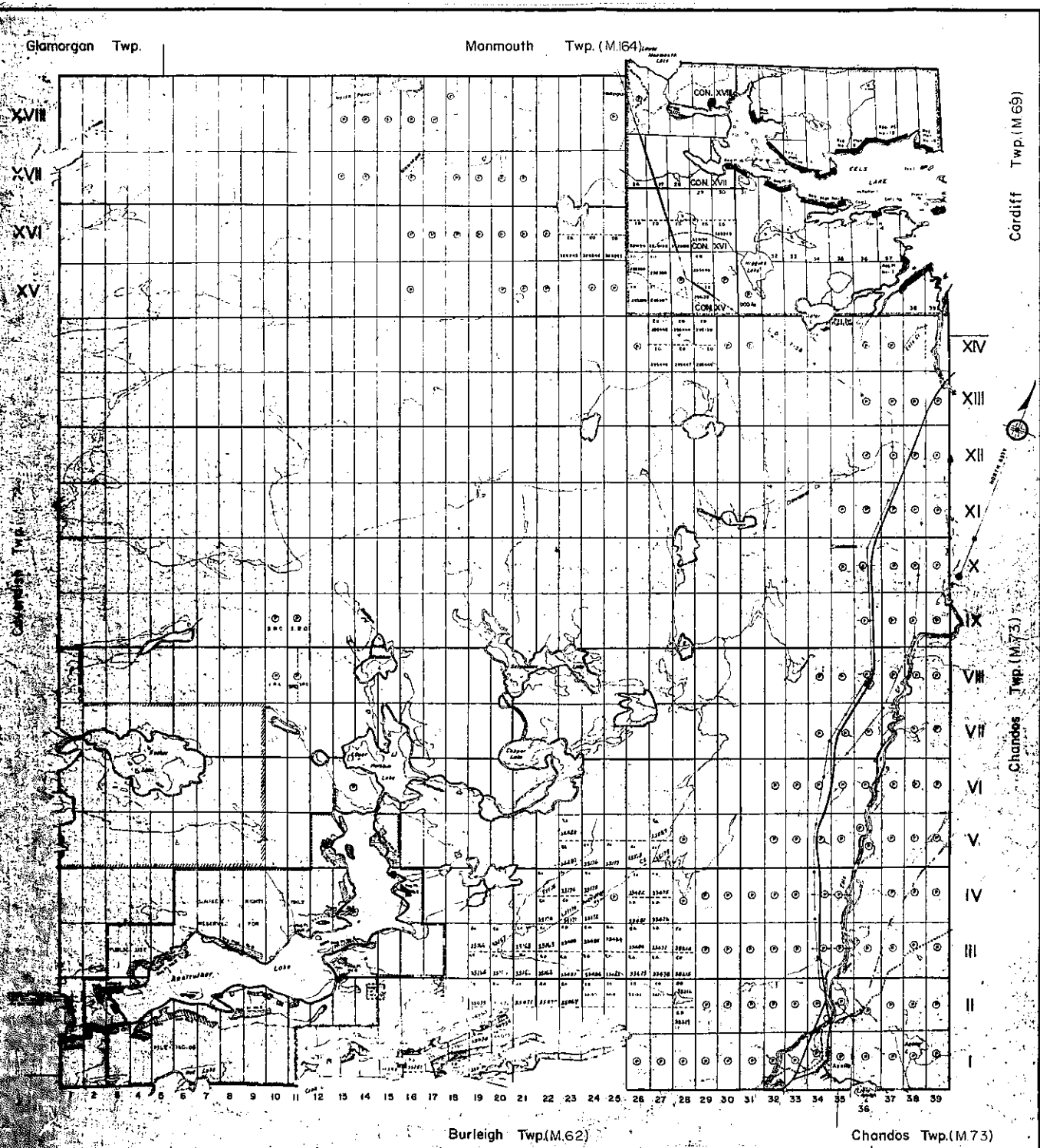

THE TOWNSHIP OF

ANSTRUTHER

COUNTY OF PETERBOROUGH

EASTERN ONTARIO MINING DIVISION

SCALE: 1-INCH = 40 CHAINS

LEGEND

PATENTED LAND
CROWN LAND SALE
LEASES
LOCATED LAND
LICENSE OF OCCUPATION
MINING RIGHTS ONLY
SURFACE RIGHTS ONLY
ROADS
IMPROVED ROADS
KING'S HIGHWAYS
RAILWAYS
POWER LINES
MARSH OR MUSKEG
MINES

NOTES

This Map is Not To Be Used —FOR SURVEY PURPOSES—

DATE OF ISSUE
DEC 1 1978
ONT. DEPT. OF MINES AND NORTHERN AFFAIRS

PLAN NO. M.45

ONTARIO DEPARTMENT OF MINES AND NORTHERN AFFAIRS