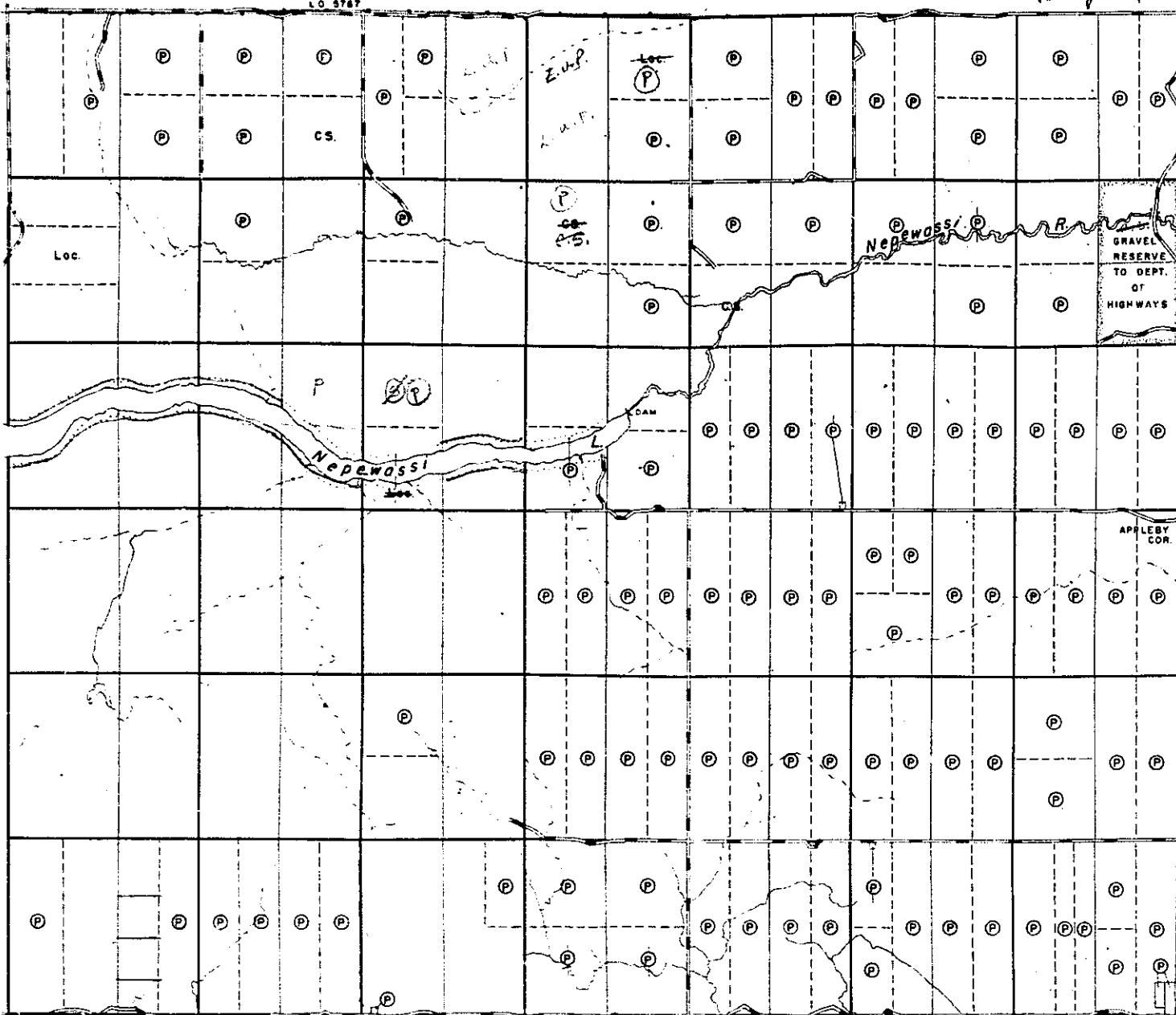


Hagar Twp.

~~L.R.~~ L.R. 21st
Twp. File

L.O. 5787



14 13 12 11 10 9 8 7 6 5 4 3 2 1

Jennings Twp.

VI

V

IV

III

II

I

Dunnet Twp.

THE TOWNSHIP OF
OF

APPLEBY

DISTRICT OF
SUDBURY

SUDBURY
MINING DIVISION

SCALE: 1-INCH=40 CHAINS

LEGEND

PATENTED LAND	⊙
CROWN LAND SALE	⊙ CS.
LEASES	⊙
LOCATED LAND	⊙ Loc.
LICENSE OF OCCUPATION	⊙ L.O.
MINING RIGHTS ONLY	⊙ M.R.O.
SURFACE RIGHTS ONLY	⊙ S.R.O.
ROADS	—
IMPROVED ROADS	—
KING'S HIGHWAYS	—
RAILWAYS	—
POWER LINES	—
MARSH OR MUSKEG	—
MINES	*

NOTES

200' surface reservation to Dept of L.B.F.
shown thus

— 400' Res.

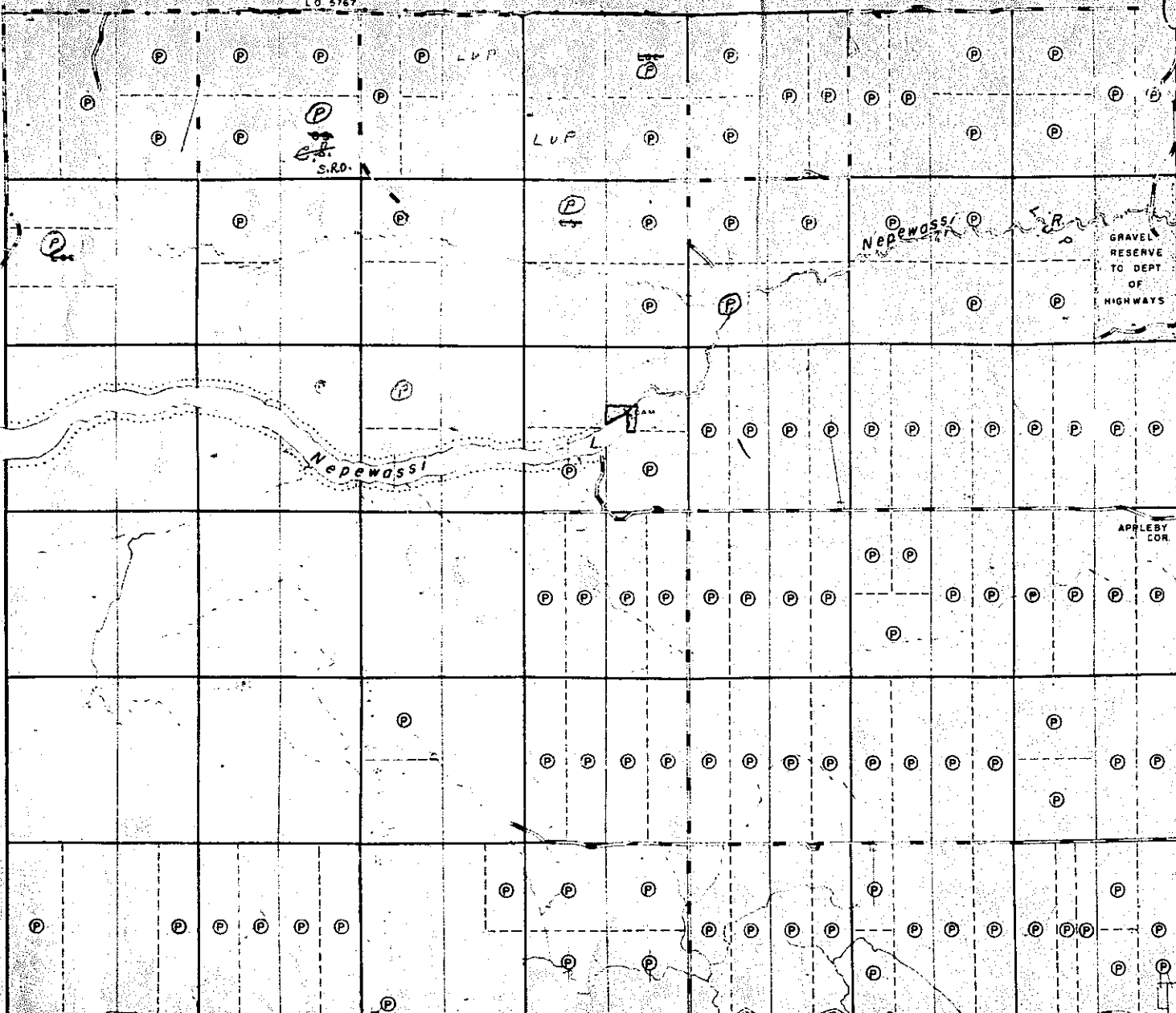
Q.L.D.

M-632

PLAN NO. S. 15

DEPARTMENT OF MINES
-ONTARIO-

Hagar Twp.



Jennings Twp.

Old

VI

V

IV

III

II

I

Dunnet Twp.

THE TOWNSHIP OF

APPLEBY

DISTRICT OF SUDBURY

SUDBURY MINING DIVISION

SCALE: 1 INCH = 40 CHAINS

LEGEND

PATENTED LAND	⊙
CROWN LAND SALE	⊙ CS
LEASES	⊙ L
LOCATED LAND	⊙ Loc
LICENSE OF OCCUPATION	⊙ L.O.
MINING RIGHTS ONLY	⊙ M.R.O.
SURFACE RIGHTS ONLY	⊙ S.R.O.
ROADS	—
IMPROVED ROADS	—
KING'S HIGHWAYS	—
RAILWAYS	—
POWER LINES	—
MARSH OR MUSKEG	—
MINES	⊙

NOTES

400' surface reservation to Dept of L & F shown thus

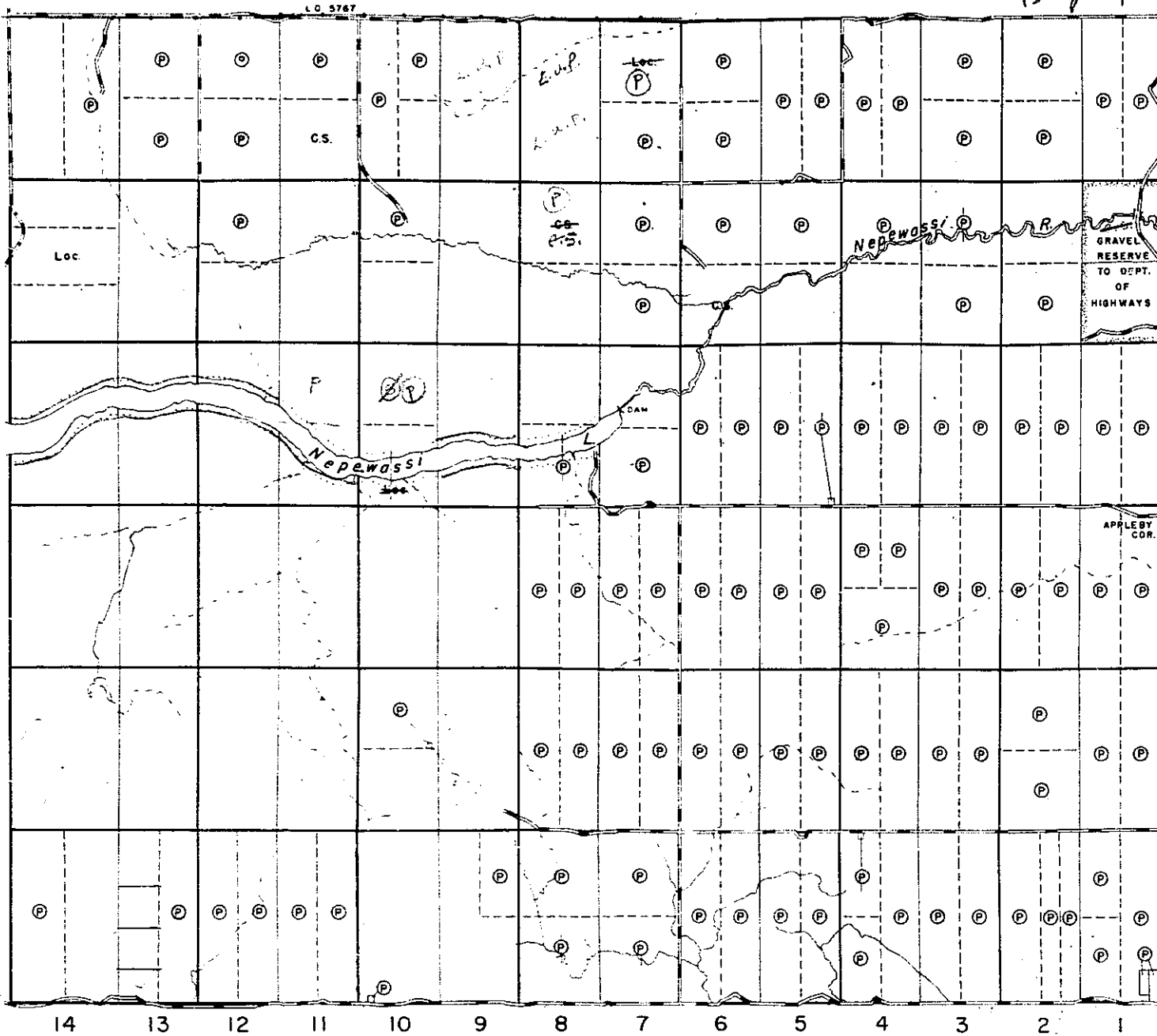
*Dam site Lot 7, Con 4
S. R.O. reserved by
L. & F.*

PLAN NO. ~ M 632

DEPARTMENT OF MINES
-ONTARIO-

Hagar Twp.

~~#~~ L.R. 21st
Twp File



VI
V
IV
III
II
I
Dunnet Twp.

THE TOWNSHIP OF
OF
APPLEBY

DISTRICT OF
SUDBURY
SUDBURY
MINING DIVISION

SCALE: 1 INCH = 40 CHAINS

LEGEND

PATENTED LAND	Ⓟ
CROWN LAND SALE	CS
LEASES	Ⓞ
LOCATED LAND	Loc
LICENSE OF OCCUPATION	L.O.
MINING RIGHTS ONLY	M.R.O.
SURFACE RIGHTS ONLY	S.R.O.
ROADS	— — — — —
IMPROVED ROADS	— — — — —
KING'S HIGHWAYS	— — — — —
RAILWAYS	— — — — —
POWER LINES	— — — — —
MARSH OF MUSKEG	— — — — —
MINES	⋈

NOTES

200' surface reservation to Dept of L.B.F.
shown thus

— 400' Res.

O.L.D.

M-632

PLAN NO. S.15

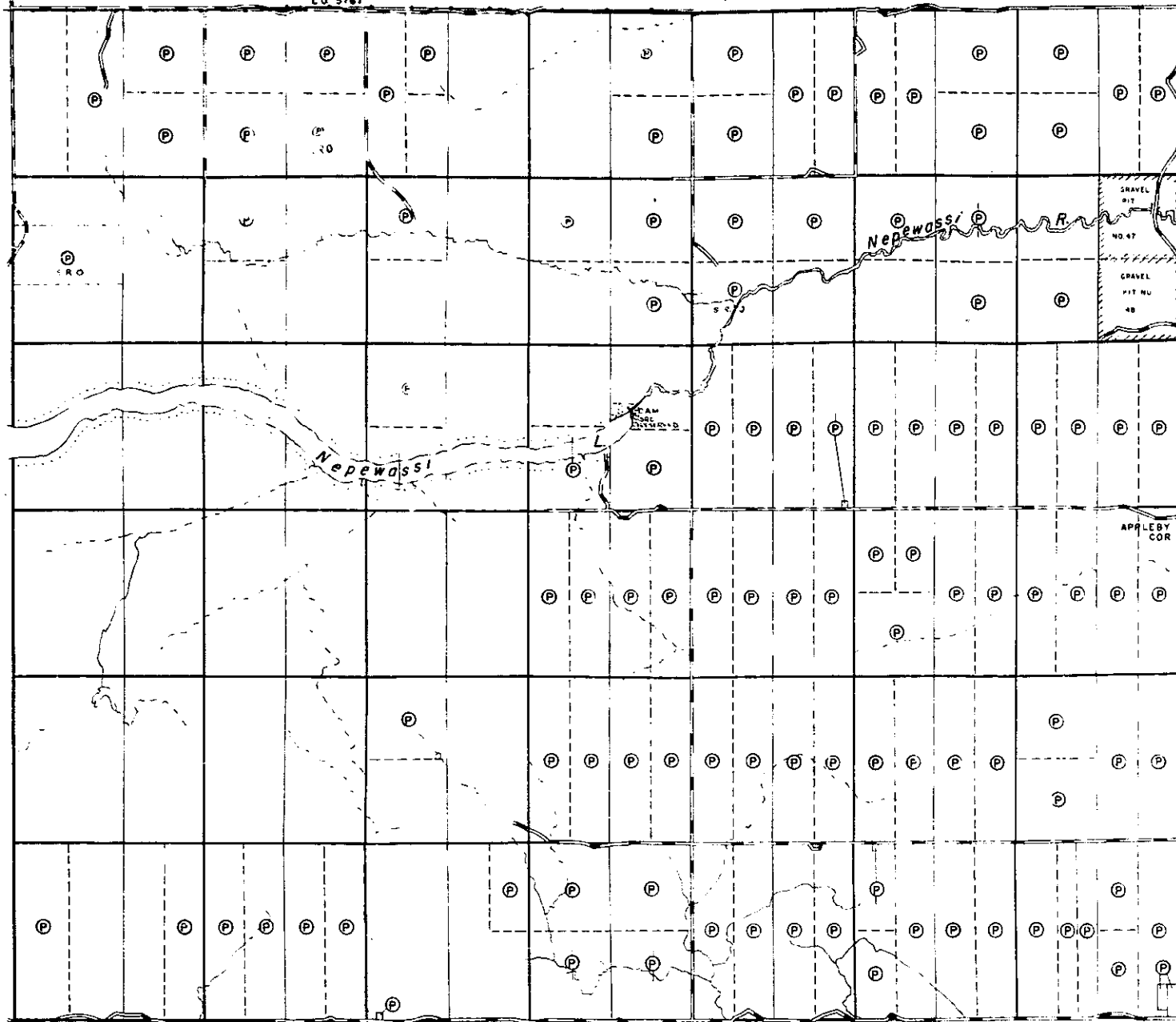
DEPARTMENT OF MINES
-ONTARIO-

Jennings Twp.

OFFICE USE ONLY

Hagar Twp.

LO 5767



VI

V

IV

III

II

I

Dunnet Twp.

THE TOWNSHIP OF

APPLEBY

DISTRICT OF SUDBURY

SUDBURY MINING DIVISION

SCALE: 1-INCH=40 CHAINS

LEGEND

PATENTED LAND	⊙
CROWN LAND SALE	CS.
LEASES	⊖
LOCATED LAND	Loc.
LICENSE OF OCCUPATION	L.O.
MINING RIGHTS ONLY	M.R.O.
SURFACE RIGHTS ONLY	S.R.O.
ROADS	—
IMPROVED ROADS	—
KING'S HIGHWAYS	—
RAILWAYS	—
POWER LINES	—
MARSH OR MUSKEG	—
MINES	*

NOTES

400' Surface Rights Reservation around all Lakes and Rivers.



APPLEBY

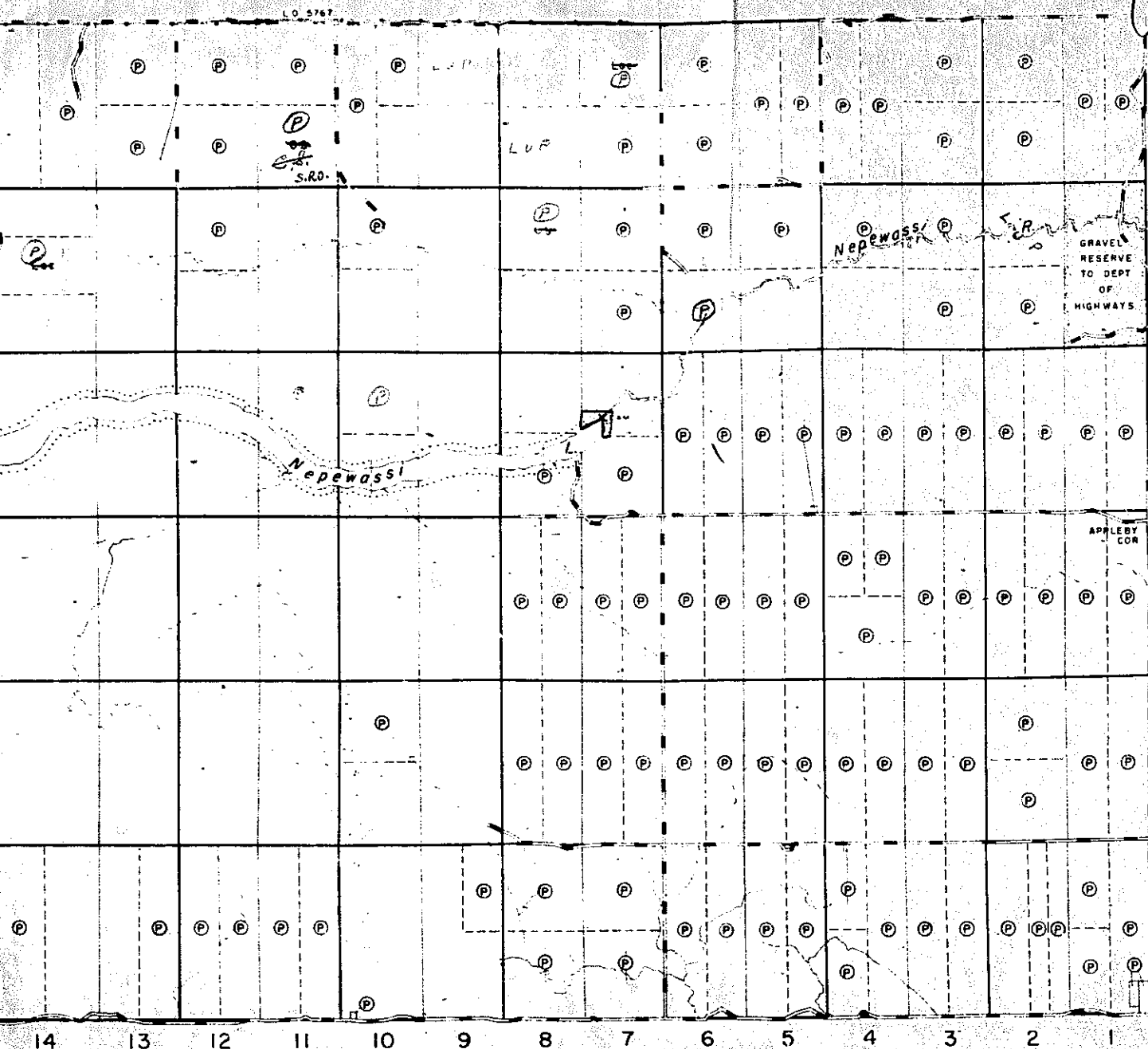
PLAN NO. M.632

14 13 12 11 10 9 8 7 6 5 4 3 2 1

Jennings Twp.

Hagar Twp.

THE TOWNSHIP
OF
APPLEBY
DISTRICT OF
SUDBURY
SUDBURY
MINING DIVISION
SCALE: 1-INCH=40 CHAINS



Old

VI

V

IV

III

II

I

Dunnet Twp.

LEGEND

PATENTED LAND	Ⓟ
CROWN LAND SALE	CS.
LEASES	Ⓛ
LOCATED LAND	Loc.
LICENSE OF OCCUPATION	L.O.
MINING RIGHTS ONLY	M.R.O.
SURFACE RIGHTS ONLY	S.R.O.
ROADS	—
IMPROVED ROADS	—
KING'S HIGHWAYS	—
RAILWAYS	—
POWER LINES	—
MARSH OR MUSKEG	—
MINES	Ⓧ

NOTES

400' surface reservation to Dept. of L.B.F. shown thus

*Dam site Lot 7, Cor 4
S. R.O. reserved by
L. & F.*

14 13 12 11 10 9 8 7 6 5 4 3 2 1

Jennings Twp.

PLAN NO. M. 632

DEPARTMENT OF MINES
-ONTARIO-

Hagar Twp.

~~#~~ L.P. *[handwritten]*
Twp T.

THE TOWNSHIP
OF

APPLEBY

DISTRICT OF
SUDBURY

SUDBURY
MINING DIVISION

SCALE: 1 INCH = 40 CHAINS

LEGEND

- PATENTED LAND
- CROWN LAND SALE
- LEASES
- LOCATED LAND
- LICENSE OF OCCUPATION
- MINING RIGHTS ONLY
- SURFACE RIGHTS ONLY
- ROADS
- IMPROVED ROADS
- KING'S HIGHWAYS
- RAILWAYS
- POWER LINES
- MARSH OF MUSKEG
- MINES



NOTES

200' surface reservation to Dept of L.B. shown thus

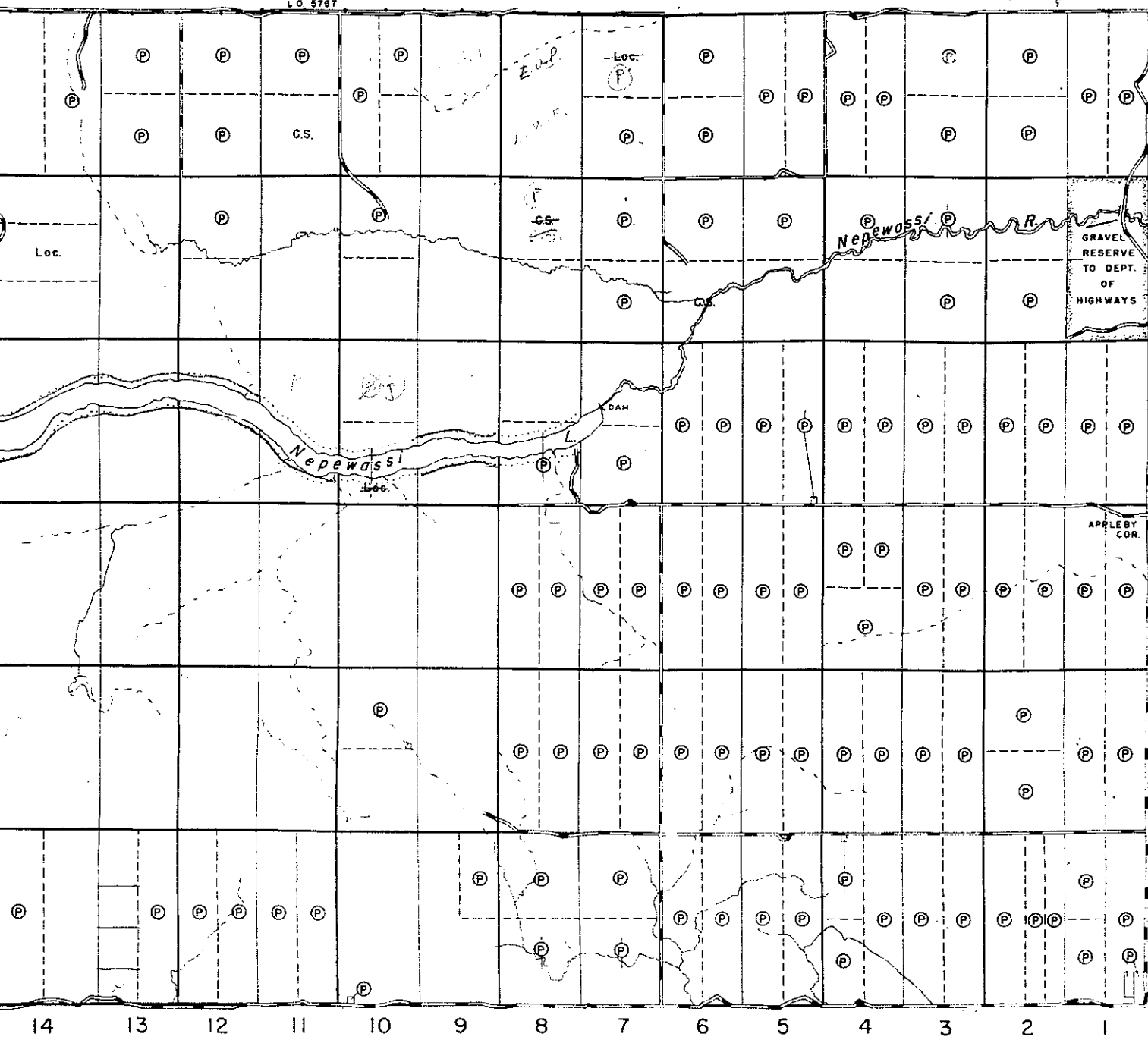
400' Res.

OLD

M-632

PLAN NO. ~ S.15

DEPARTMENT OF MINES
- ONTARIO -



VI

V

IV

III

II

I

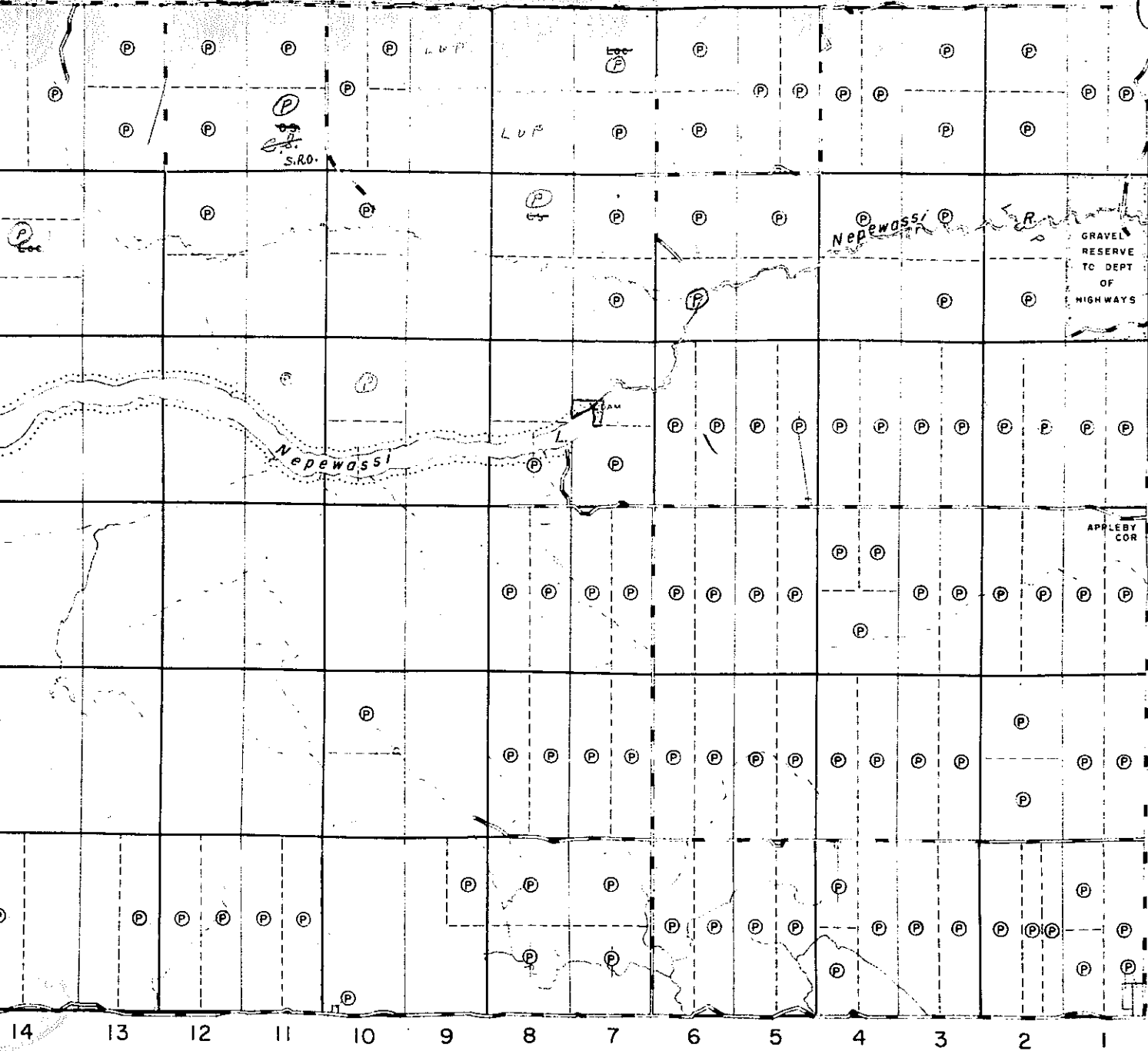
Dunnet Twp.

14 13 12 11 10 9 8 7 6 5 4 3 2 1

Jennings Twp.

Hagar Twp.

LO 5767



Old

VI

V

IV

III

II

I

Dunnet Twp.

THE TOWNSHIP OF

APPLEBY

DISTRICT OF SUDBURY

SUDBURY MINING DIVISION

SCALE: 1 INCH = 40 CHAINS

LEGEND

PATENTED LAND	Ⓟ
CROWN LAND SALE	CS
LEASES	Ⓛ
LOCATED LAND	Loc
LICENSE OF OCCUPATION	L.O.
MINING RIGHTS ONLY	M.R.O.
SURFACE RIGHTS ONLY	S.R.O.
ROADS	—
IMPROVED ROADS	—
KING'S HIGHWAYS	—
RAILWAYS	—
POWER LINES	—
MARSH OR MUSKEG	—
MINES	—

NOTES

400' surface reservation to Dept of L&F shown thus —

*Dunnite Lot 7, Cor 4
S. R.O. reserved by
L. & F.*

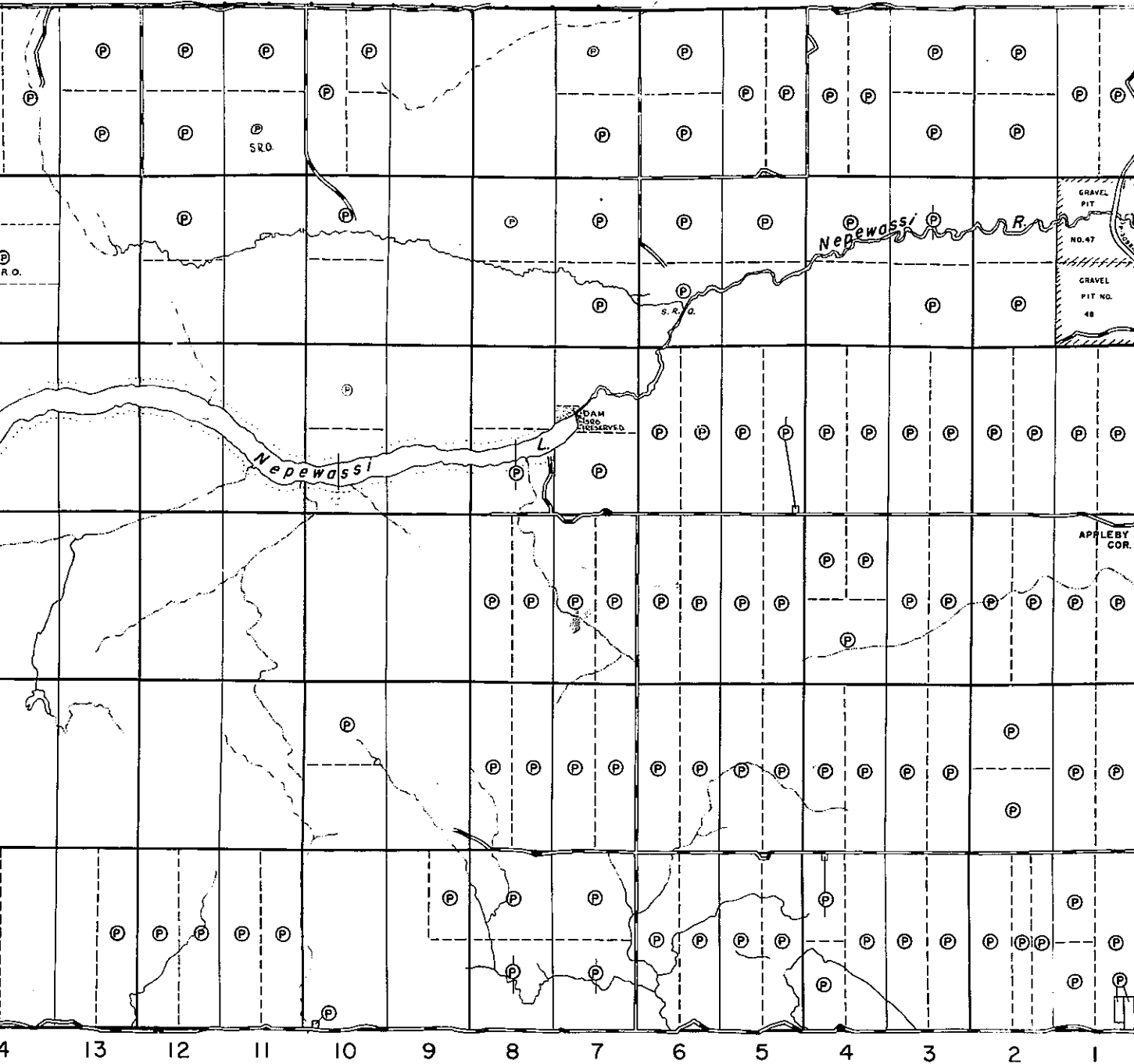
14 13 12 11 10 9 8 7 6 5 4 3 2 1

Jennings Twp.

PLAN NO. ~ M.632

DEPARTMENT OF MINES
-ONTARIO-

Hagar Twp.



Jennings Twp.

VI
V
IV
III
II
I
Dunnet Twp.

THE TOWNSHIP OF

APPLEBY

DISTRICT OF SUDBURY

SUDBURY MINING DIVISION

SCALE: 1-INCH=40 CHAINS

LEGEND

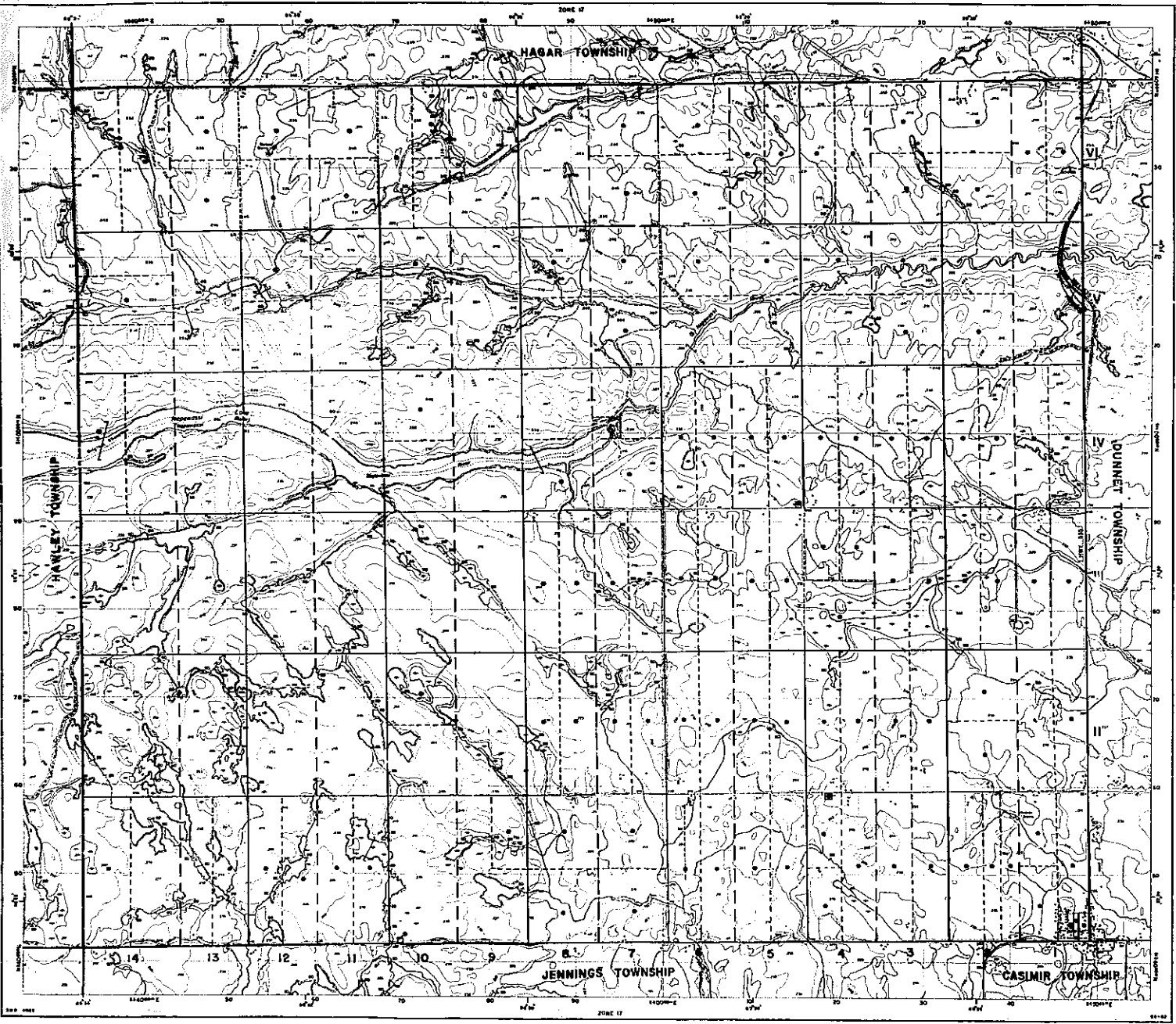
- | | |
|-----------------------|----------|
| PATENTED LAND | (P) |
| CROWN LAND SALE | (CS) |
| LEASES | (L) |
| LOCATED LAND | Loc. |
| LICENSE OF OCCUPATION | L.O. |
| MINING RIGHTS ONLY | M.R.O. |
| SURFACE RIGHTS ONLY | S.R.O. |
| ROADS | (Symbol) |
| IMPROVED ROADS | (Symbol) |
| KING'S HIGHWAYS | (Symbol) |
| RAILWAYS | (Symbol) |
| POWER LINES | (Symbol) |
| MARSH OR MUSKEG | (Symbol) |
| MINES | (Symbol) |

NOTES

400' Surface Rights Reservation around all Lakes and Rivers.

APPLEBY

PLAN NO. ~ M.632

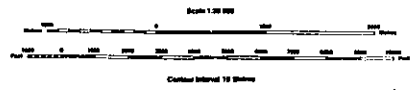


INDEX TO LAND DISPOSITION

PLAN
 G-4005
 TOWNSHIP

APPLEBY

M.L.A. ADMINISTRATIVE DISTRICT
SUBBURY
 CENSUS DIVISION
SUBBURY
 LAND SYSTEM/TERRITORY NUMBER
SUBBURY



AREAS WITHDRAWN FROM DISPOSITION

M2 - Mining Rights Only
 M2D - Surface Rights Only
 M2 + S - Mining and Surface Rights

Resource	Area No.	Date	Disposition	PL

SYMBOLS

Boundary
Traverse p. Meridian, Demarc.
Field p. unrecd. survey
Lot/Concession surveyed
Lot/Concession unsurveyed
Parcel surveyed
Parcel unsurveyed
Right of way, road
city
rural
utility
Reservation
Can. P.L. File
Course
intermittent
Apprentice
Deposition
Control point (horizontal)
Flooded land
Min. level in water
Physic. labor ground
Railway, single track
double track
abandoned
Rural Highway County (unimproved)
improved
road, bush
Shoreline (project)
Transmission line
Washed area

DISPOSITION OF CROWN LANDS

Parcel	
Surface & Mining Rights
Surface Rights Only
Mining Rights Only
Lease	
Surface & Mining Rights
Surface Rights Only
Mining Rights Only
License of Occupation
Order-in-Council
Consent
Reservation
Band & Crown

This map is a reproduction of the original map and is not to be used for any other purpose. The original map is the property of the Ministry of Natural Resources and is loaned to you for your use only. It is to be returned to the Ministry of Natural Resources when you are finished with it.