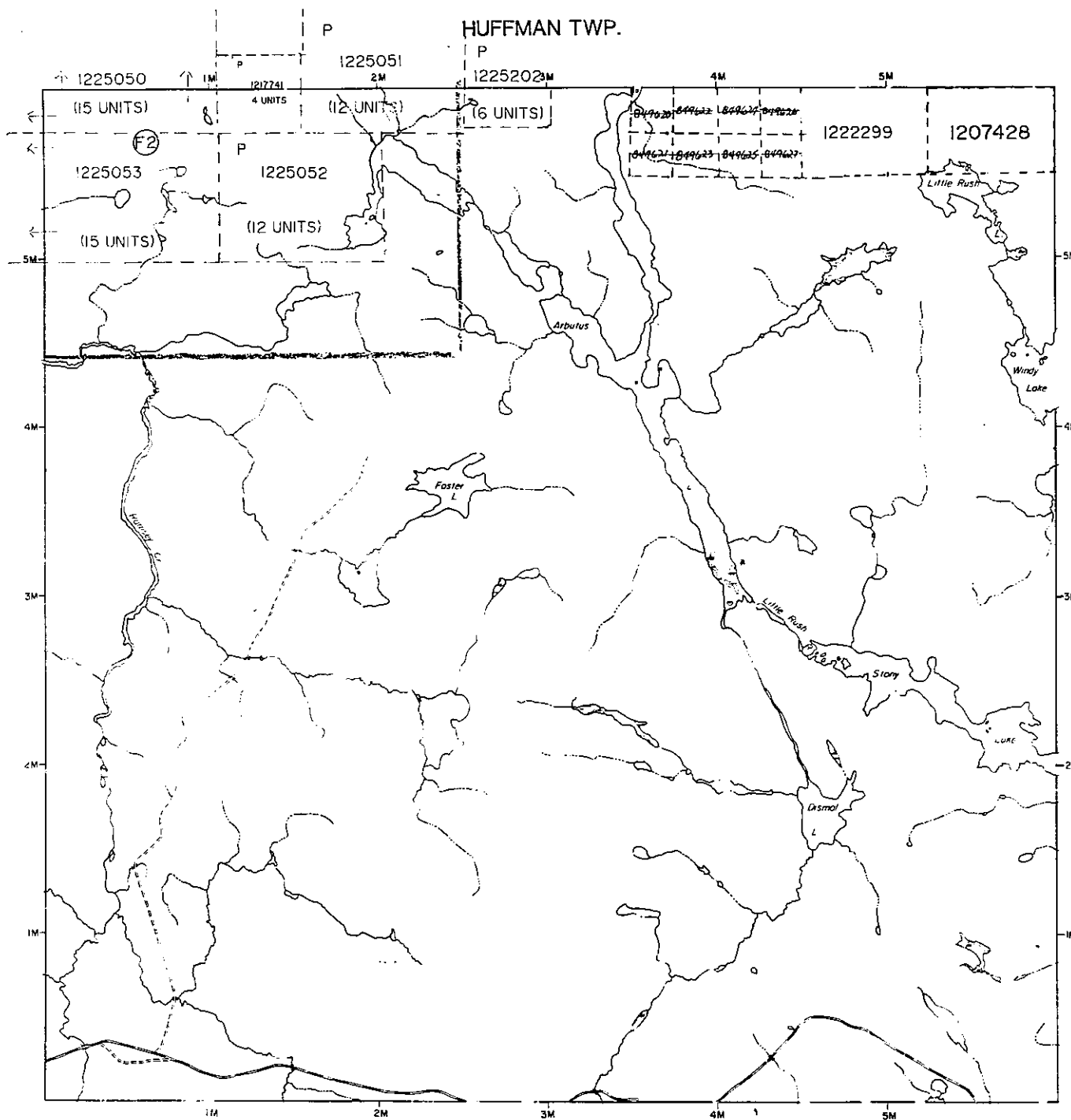


FINGAL TWP.



ALCONA TWP.

YEO TWP. G-2481

LEGEND

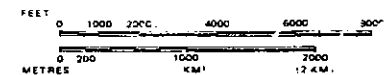
- HIGHWAY AND ROUTE No.
- OTHER ROADS
- TRAILS
- SURVEYED LINES:
 - TOWNSHIPS, BASE LINES, ETC.
 - LOTS, MINING CLAIMS, PARCELS, ETC.
- UNSURVEYED LINES:
 - LOT LINES
 - PARCEL BOUNDARY
 - MINING CLAIMS ETC.
- RAILWAY AND RIGHT OF WAY
- UTILITY LINES
- NON-PERENNIAL STREAM
- FLOODING OR FLOODING RIGHTS
- SUBDIVISION OR COMPOSITE PLAN
- RESERVATIONS
- ORIGINAL SHORELINE
- MARSH OR MUSKEG
- MINES
- TRAVERSE MONUMENT

DISPOSITION OF CROWN LANDS

TYPE OF DOCUMENT	SYMBOL
PATENT, SURFACE & MINING RIGHTS	
" SURFACE RIGHTS ONLY	
" MINING RIGHTS ONLY	
LEASE, SURFACE & MINING RIGHTS	
" SURFACE RIGHTS ONLY	
" MINING RIGHTS ONLY	
LICENCE OF OCCUPATION	
ORDER-IN-COUNCIL	
RESERVATION	
CANCELLED	
SAND & GRAVEL	

NOTE: MINING RIGHTS IN PARCELS PATENTED PRIOR TO 1847 & 1813, VESTED IN ORIGINAL PATENTEE BY THE PUBLIC LANDS ACT R.S.O. 1970 CHAP 380, SEC 63, SUBSEC 1

SCALE: 1 INCH = 40 CHAINS



TOWNSHIP

ARBUTUS

M.N.R. ADMINISTRATIVE DISTRICT

CHAPLEAU

MINING DIVISION

PORCUPINE

LAND TITLES / REGISTRY DIVISION

SUDBURY



Ontario

Ministry of Natural Resources
Land Management Branch

Date OCTOBER 1983

Number:

Checked July 21/86 EP 45

Received July 21/86

G-2483

633

OLD

ARBUTUS

OLD M 633

DISTRICT OF SUDBURY

Scale 40 Chains = 1 Inch

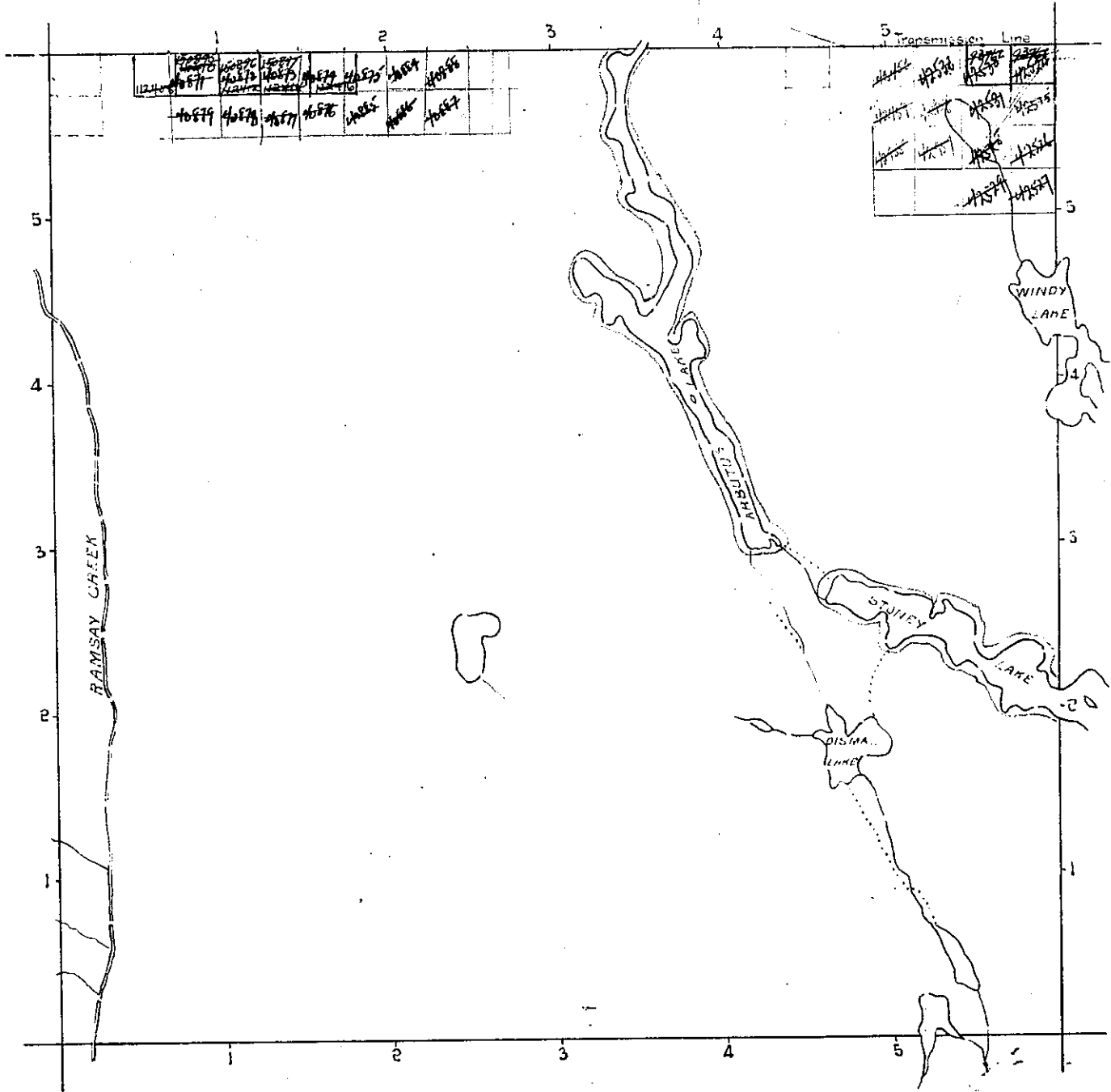
400 Feet

HUFFMAN

FINGAL

YEO

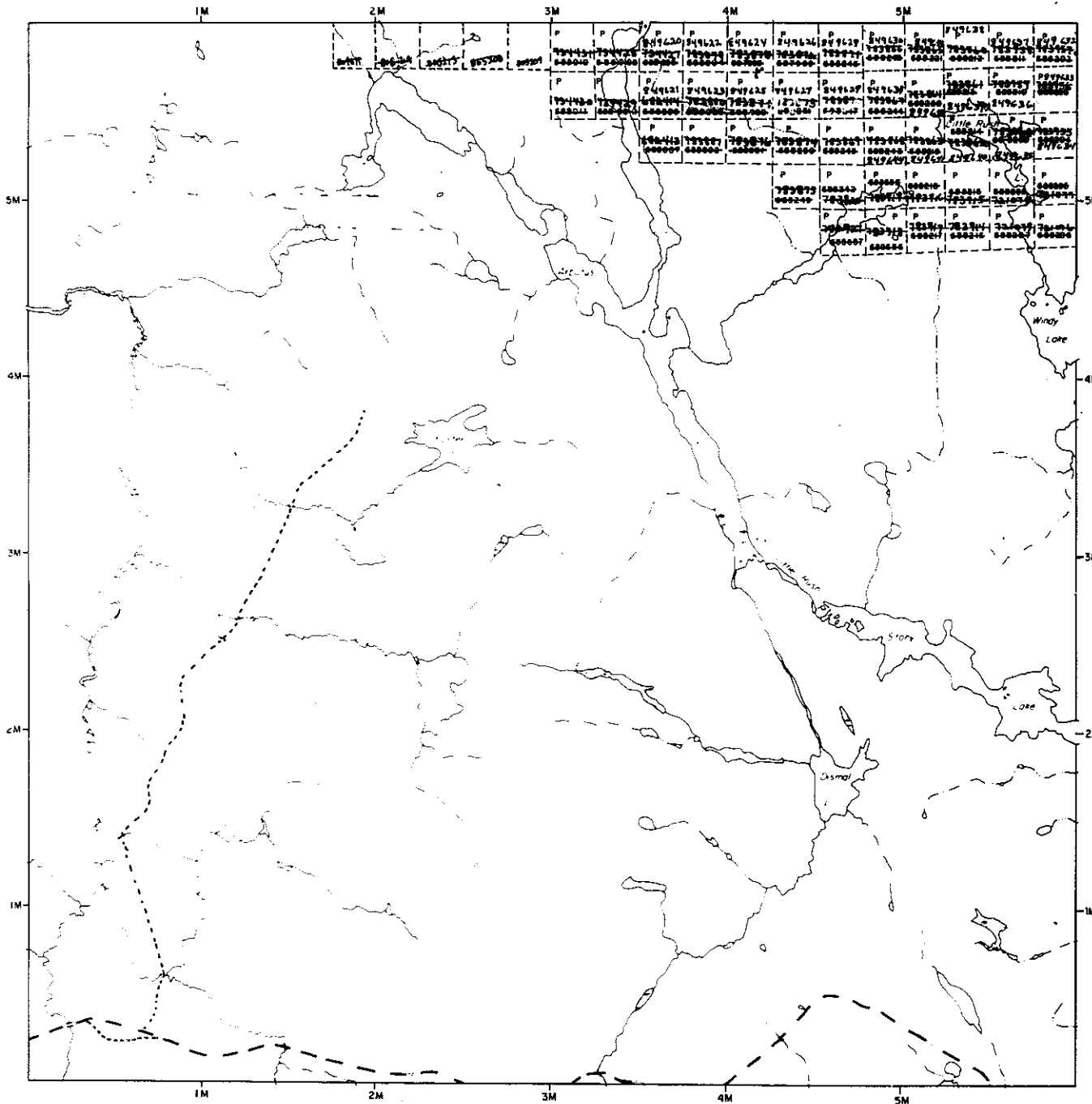
ALCONA



12410	12411	12412	12413	12414	12415	12416	12417	12418	12419
10577	10578	10579	10580	10581	10582	10583	10584	10585	10586
10577	10578	10579	10580	10581	10582	10583	10584	10585	10586

12410	12411	12412	12413	12414	12415	12416	12417	12418	12419
10577	10578	10579	10580	10581	10582	10583	10584	10585	10586
10577	10578	10579	10580	10581	10582	10583	10584	10585	10586

HUFFMAN TWP.



ALCONA TWP.

LEGEND

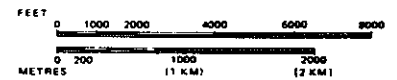
HIGHWAY AND ROUTE No.	
OTHER ROADS	
TRAILS	
SURVEYED LINES:	
TOWNSHIPS, BASE LINES, ETC.	
LOTS, MINING CLAIMS, PARCELS, ETC.	
UNSURVEYED LINES:	
LOT LINES	
PARCEL BOUNDARY	
MINING CLAIMS ETC.	
RAILWAY AND RIGHT OF WAY	
UTILITY LINES	
NON-PERENNIAL STREAM	
FLOODING OR FLOODING RIGHTS	
SUBDIVISION OR COMPOSITE PLAN	
RESERVATIONS	
ORIGINAL SHORELINE	
MARSH OR MUSKEG	
MINES	
TRAVERSE MONUMENT	

DISPOSITION OF CROWN LANDS

TYPE OF DOCUMENT	SYMBOL
PATENT, SURFACE & MINING RIGHTS	
" SURFACE RIGHTS ONLY	
" MINING RIGHTS ONLY	
LEASE, SURFACE & MINING RIGHTS	
" SURFACE RIGHTS ONLY	
" MINING RIGHTS ONLY	
LICENCE OF OCCUPATION	
ORDER-IN-COUNCIL	
RESERVATION	
CANCELLED	
SAND & GRAVEL	

NOTE: MINING RIGHTS IN PARCELS PATENTED PRIOR TO MAY 8, 1912, VESTED IN ORIGINAL PATENTEE BY THE PUBLIC LANDS ACT, R.S.O. 1970, CHAP. 300, SEC. 43, SUBSEC. 1.

SCALE: 1 INCH = 40 CHAINS



TOWNSHIP

ARBUTUS

M.N.R. ADMINISTRATIVE DISTRICT

CHAPLEAU

MINING DIVISION

PORCUPINE

LAND TITLES / REGISTRY DIVISION

SUDBURY



Ministry of
Natural
Resources

Land
Management
Branch

Date **OCTOBER 1983**
REV. 07/83

Number
G-2483

ARBUTUS

PORCUPINE MINING DIVISION
DISTRICT OF SUDBURY

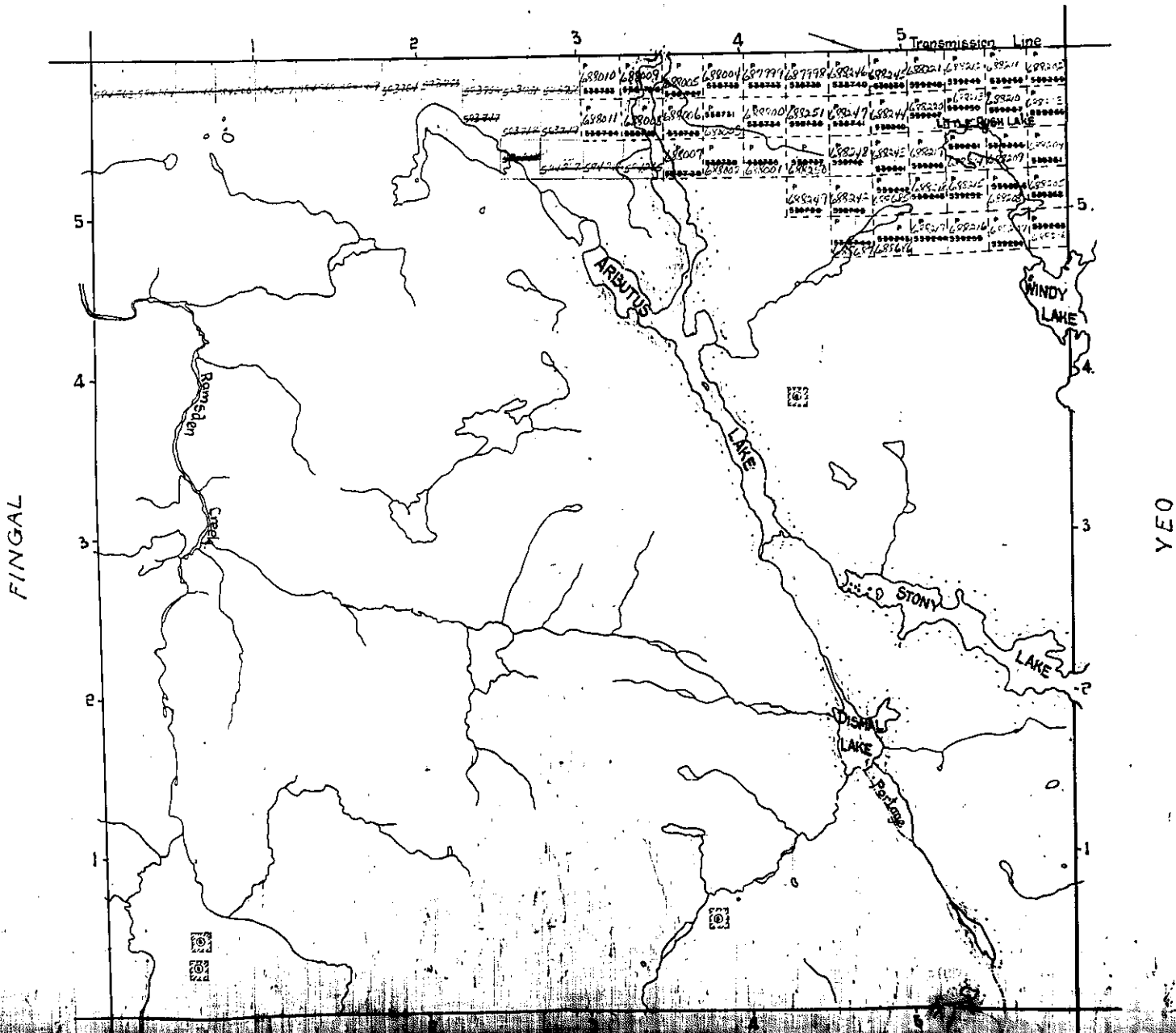
MINISTRY OF NATURAL RESOURCES
SURVEYS AND MAPPING BRANCH

Scale 40 Chains = 1 Inch

NOTE
400' Surface Rights Reservation
around all Lakes and Rivers.

© QUARRY PERMIT

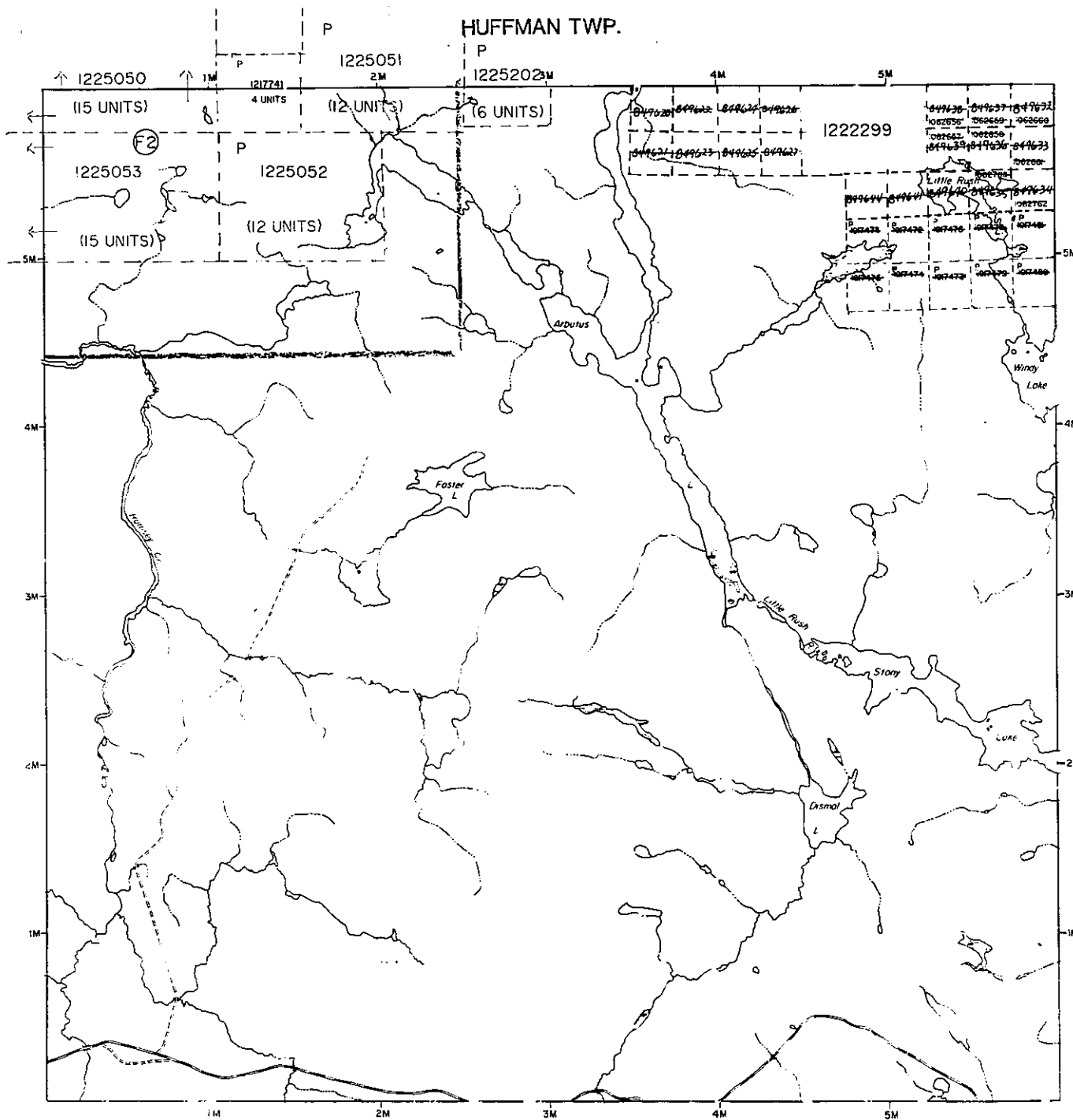
HUFFMAN



FINGAL TWP.

HUFFMAN TWP.

ALCONA TWP.



LEGEND

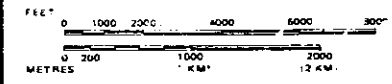
HIGHWAY AND ROUTE No.	
OTHER ROADS	
TRAILS	
SURVEYED LINES:	
TOWNSHIPS, BASE LINES, ETC.	
LOTS, MINING CLAIMS, PARCELS, ETC.	
UNSURVEYED LINES:	
LOT LINES	
PARCEL BOUNDARY	
MINING CLAIMS ETC.	
RAILWAY AND RIGHT OF WAY	
UTILITY LINES	
NON-PERENNIAL STREAM	
FLOODING OR FLOODING RIGHTS	
SUBDIVISION OR COMPOSITE PLAN	
RESERVATIONS	
ORIGINAL SHORELINE	
MARSH OR MUSKEG	
MINES	
TRAVERSE MONUMENT	

DISPOSITION OF CROWN LANDS

TYPE OF DOCUMENT	SYMBOL
PATENT, SURFACE & MINING RIGHTS	
SURFACE RIGHTS ONLY	
MINING RIGHTS ONLY	
LEASE, SURFACE & MINING RIGHTS	
SURFACE RIGHTS ONLY	
MINING RIGHTS ONLY	
LICENCE OF OCCUPATION	
ORDER-IN-COUNCIL	
RESERVATION	
CANCELLED	
SAND & GRAVEL	

NOTE: MINING RIGHTS IN PARCELS PATEN. EC PRIOR TO MAY 6 1913, VESTED IN ORIGINAL PATENTEE BY THE PUBLIC LANDS ACT R.S.O. 1970, CHAP. 380, SEC. 63, SUBSEC. 1

SCALE: 1 INCH = 40 CHAINS



TOWNSHIP
ARBUTUS
 M.N.R. ADMINISTRATIVE DISTRICT
CHAPLEAU
 MINING DIVISION
PORCUPINE
 LAND TITLES / REGISTRY DIVISION
SUDBURY



Date: OCTOBER 1983
 Checked July 21/86 EP HS
 Received July 21/86
G-2483

YEO TWP. G-2481

ARBUTUS TWP.

ARBUTUS

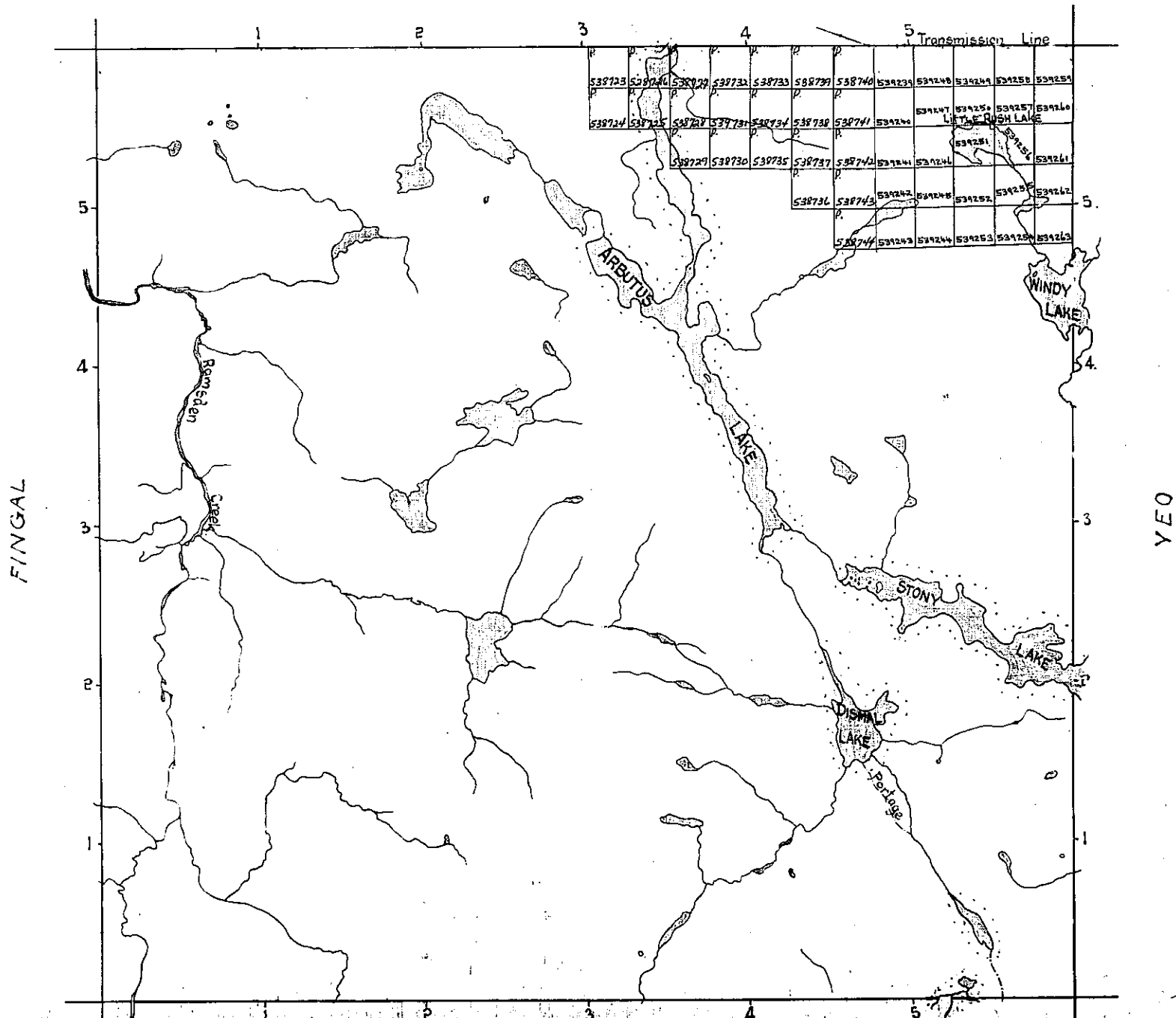
SUDBURY MINING DIVISION
DISTRICT OF SUDBURY

G-2483

NOTE
400' Surface Rights Reservation
around all Lakes and Rivers.

Scale 40 Chains = 1 Inch

HUFFMAN



SUDBURY MINING DIV.
RECORDED
JUN 3 1969
AM 2:00 PM 1969

633

OLD

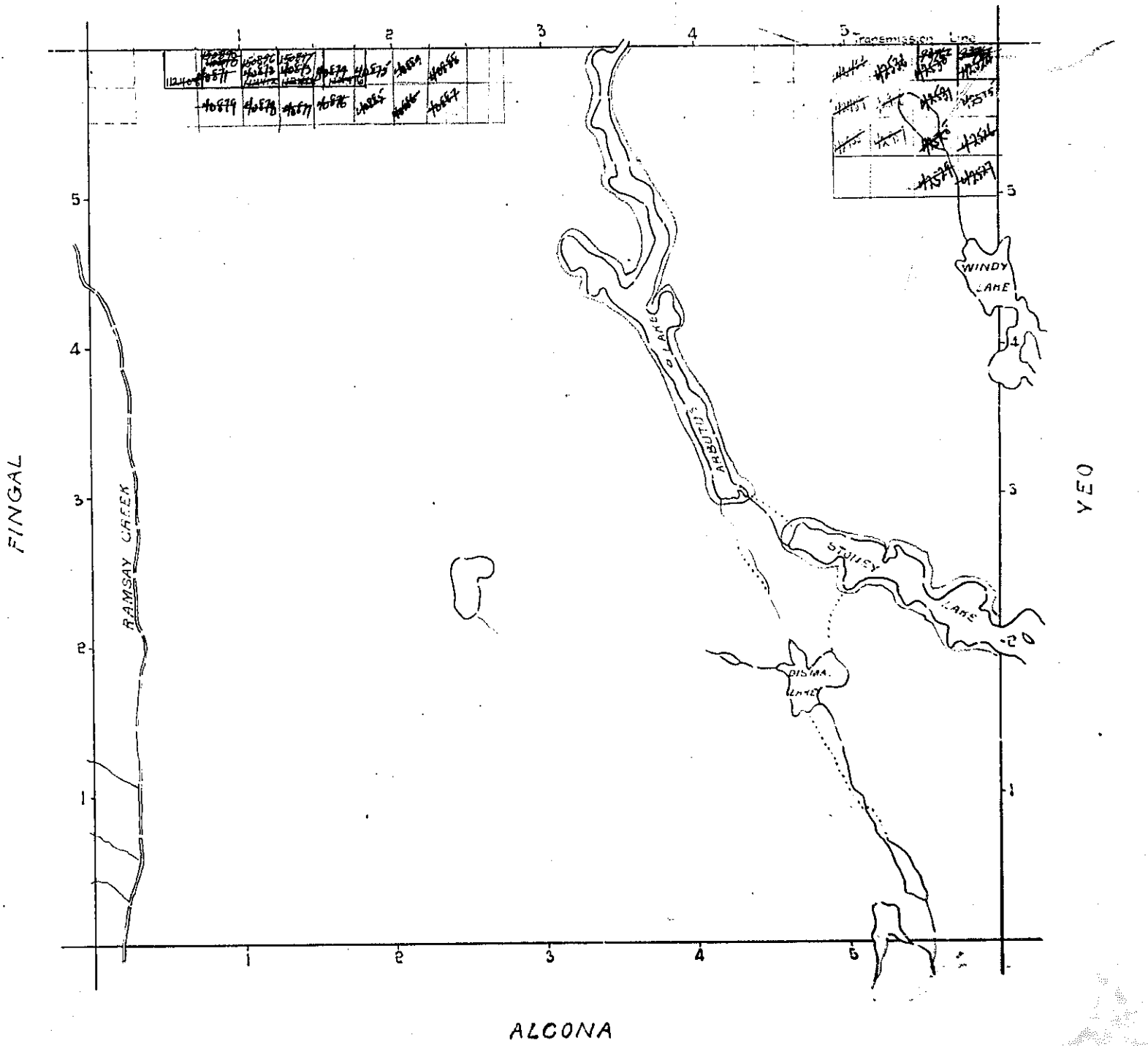
ARBUTUS OLD m 633

DISTRICT OF SUDBURY

Scale 40 Chains = 1 Inch

HUFFMAN

400 Feet



11240	10870	10871	10872	10873	10874	10875	10876	10877	10878	10879	10880	10881	10882	10883	10884	10885	10886	10887	10888	10889	10890
10879	10878	10877	10876	10875	10874	10873	10872	10871	10870	10869	10868	10867	10866	10865	10864	10863	10862	10861	10860	10859	10858

10891	10892	10893	10894	10895	10896	10897	10898	10899	10900	10901	10902	10903	10904	10905	10906	10907	10908	10909	10910	10911	10912
10913	10914	10915	10916	10917	10918	10919	10920	10921	10922	10923	10924	10925	10926	10927	10928	10929	10930	10931	10932	10933	10934

ALCONA

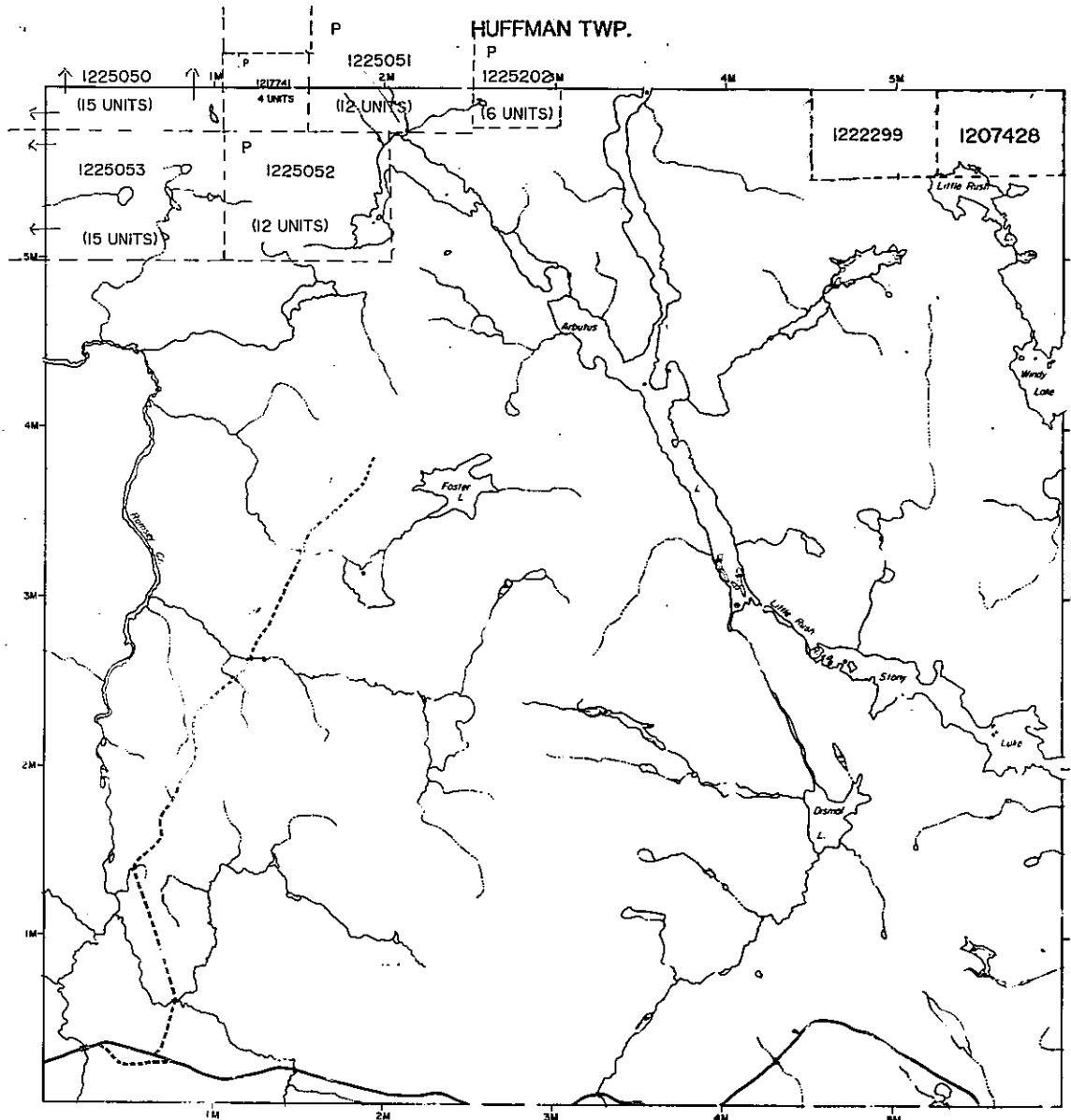
NOTES

AREAS WITHDRAWN FROM DISPOSITION

- M.R.D. - MINING RIGHTS ONLY
- S.R.O. - SURFACE RIGHTS ONLY
- M. & S. - MINING AND SURFACE RIGHTS

Description	Order No.	Date	Disposition	File

THE INFORMATION THAT APPEARS ON THIS MAP HAS BEEN COMPILED FROM VARIOUS SOURCES, AND ACCURACY IS NOT GUARANTEED. THOSE WISHING TO STAKE MINING CLAIMS SHOULD CONSULT WITH THE MINING RECORDER, MINISTRY OF NORTHERN DEVELOPMENT AND MINES FOR ADDITIONAL INFORMATION ON THE STATUS OF THE LANDS SHOWN HEREON.



LEGEND


- HIGHWAY AND ROUTE No.
- OTHER ROADS
- TRAIL
- SURVEYED LINES:
 - TOWNSHIPS, BASE LINES, ETC.
 - LOTS, MINING CLAIMS, PARCELS, ETC.
- UNSURVEYED LINES:
 - LOT LINES
 - PARCEL BOUNDARY
 - MINING CLAIMS ETC.
- RAILWAY AND RIGHT OF WAY
- UTILITY LINES
- NON-PERENNIAL STREAM
- FLOODING OR FLOODING RIGHTS
- SUBDIVISION OR COMPOSITE PLAN
- RESERVATIONS
- ORIGINAL SHORELINE
- MARSH OR MUSKEG
- MINES
- TRAVERSE MONUMENT

DISPOSITION OF CROWN LANDS

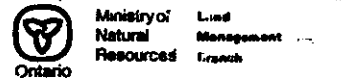
TYPE OF DOCUMENT	SYMBOL
PATENT, SURFACE & MINING RIGHTS	
- SURFACE RIGHTS ONLY	
- MINING RIGHTS ONLY	
LEASE, SURFACE & MINING RIGHTS	
- SURFACE RIGHTS ONLY	
- MINING RIGHTS ONLY	
LICENCE OF OCCUPATION	
ORDER-IN-COUNCIL	
RESERVATION	
CANCELLED	
SAND & GRAVEL	

NOTE: MINING RIGHTS IN PARCELS PATENTED PRIOR TO 1847 & 1813, VESTED IN ORIGINAL PATENTEES BY THE PUBLIC LANDS ACT R.S.O. 1970, CHAP. 300, SEC. 61, SUBSEC. 1

SCALE: 1 INCH = 40 CHAINS



TOWNSHIP
ARBUTUS
 M.R.D. ADMINISTRATIVE DISTRICT
CHAPLEAU
 MINING DIVISION
PORCUPINE
 LAND TITLES / REGISTRY DIVISION
SUDBURY



Date: OCTOBER 1993
 Sheet: G-2483
 Received July 21/96

YEO TWP. G-2481

ALCONA TWP.