

GABY TWP. G-1420

REFERENCES

AREAS WITHDRAWN FROM DISPOSITION
 M.R.O. - MINING RIGHTS ONLY
 S.R.O. - SURFACE RIGHTS ONLY
 M. & S. - MINING AND SURFACE RIGHTS

Description	Order No.	Date	Disposition	Folio

LEGEND

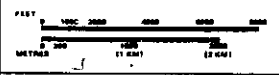
- HIGHWAY AND ROUTE No.
- OTHER ROADS
- TRAILS
- SURVEYED LINES:
 - TOWNSHIP, BASE LINES, ETC.
 - LOTS, MINING CLAIMS, PARCELS, ETC.
- UNSURVEYED LINES:
 - LOT LINES
 - PARCEL BOUNDARY
 - MINING CLAIMS ETC.
- RAILWAY AND RIGHT OF WAY
- UTILITY LINES
- NON-PERENNIAL STREAM
- FLOODING OR FLOODING RIGHTS
- SUBDIVISION OR COMPOSITE PLAN
- RESERVATIONS
- ORIGINAL SHORELINE
- MARKED OR MUSKEG
- MINES
- TRAVERSE MONUMENT

DISPOSITION OF CROWN LANDS

TYPE OF DOCUMENT	SYMBOL
PATENT, SURFACE & MINING RIGHTS	
" SURFACE RIGHTS ONLY	
" MINING RIGHTS ONLY	
LEASE, SURFACE & MINING RIGHTS	
" SURFACE RIGHTS ONLY	
" MINING RIGHTS ONLY	
LICENSE OF OCCUPATION	
ORDER-IN-COUNCIL	
RESERVATION	
CANCELLED	
SAND & GRAVEL	

NOTE: MINING RIGHTS IN PARCELS PATENTED PRIOR TO MAY 6, 1924, VESTED IN ORIGINAL PATENTEES BY THE PUBLIC LANDS ACT, R.S.O. 1924, CHAP. 206, SEC. 61, SUBJECT.

SCALE: 1 INCH = 40 CHAINS



TOWNSHIP

ARDAGH
 N.E.S. ADMINISTRATIVE DISTRICT
MOOSONEE
 MINING DIVISION
PORCUPINE
 LAND TITLES / REGISTER DIVISION
COCHRANE



Ministry of Natural Resources
 Land Management Branch

DATE: JANUARY, 1988

Sheet
G-1409

634

PLAN OF ARDACH TWP.

M-634
D. DIST.
AUG 11/63

PORCUPINE MINING DIVISION

West of main from STRATH


DISTRICT OF COCHRANE.

O.R. 9/59 JAMES

Scale 40 chains to an inch



[Handwritten signature]



GREER TWP.

GARY TWP.

ONTARIO
MINISTRY OF NATURAL RESOURCES
SURVEYS AND MAPPING BRANCH



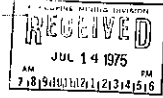
M.634

PLAN OF ARDAGH TWP.

PORCUPINE MINING DIVISION

DISTRICT OF COCHRANE.

Scale 40 centims to an inch



NOTE
400' Surface Rights Reservation
around all Lakes and Rivers.

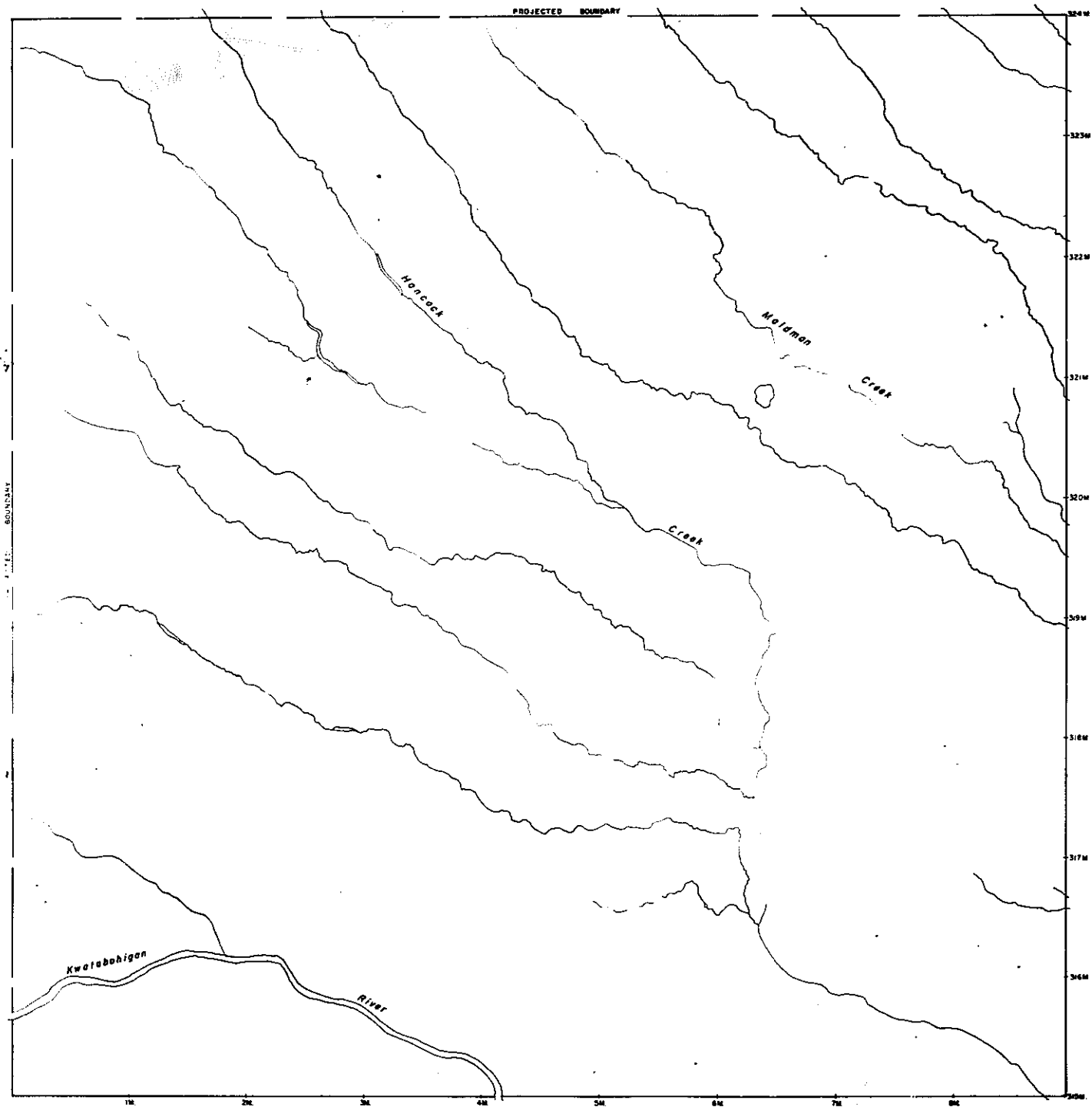
EXPLORATORY LICENSE OF OCCUPATION

N^o 14510 (GAS & OIL ONLY)

Cancelled June 21/76

GREEN TWP.

GABY TWP.



GABY TWP. M-822

LEGEND

- HIGHWAY AND ROUTE No.
- OTHER ROADS
- TRAILS
- SURVEYED LINES:
 - TOWNSHIPS, BASE LINES, ETC.
 - LOTS, MINING CLAIMS, PARCELS, ETC.
- UNSURVEYED LINES:
 - LOT LINES
 - PARCEL BOUNDARY
 - MINING CLAIMS ETC.
- RAILWAY AND RIGHT OF WAY
- UTILITY LINES
- NON-PERENNIAL STREAM
- FLOODING OR FLOODING RIGHTS
- SUBDIVISION OR COMPOSITE PLAN
- RESERVATIONS
- ORIGINAL SHORELINE
- MARSH OR MUSKEG
- MINES
- TRAVERSE MONUMENT

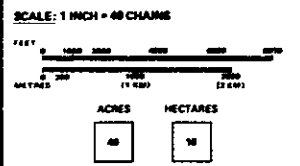
DISPOSITION OF CROWN LANDS

TYPE OF DOCUMENT	SYMBOL
PATENT, SURFACE & MINING RIGHTS	
SURFACE RIGHTS ONLY	
MINING RIGHTS ONLY	
LEASE SURFACE & MINING RIGHTS	
SURFACE RIGHTS ONLY	
MINING RIGHTS ONLY	
LICENCE OF OCCUPATION	
ORDER IN COUNCIL	
RESERVATION	
CANCELLED	
SAND & GRAVEL	

NOTE: MINING RIGHTS IN PARCELS PATENTED PRIOR TO MAY 4 1912 VESTED IN ORIGINAL PATENTEES BY THE PUBLIC LANDS ACT, R.S.O. 1970, CHAP. 200, SEC. 63, SUBSEC. 1

NOTES

400' surface rights reservation along the shores of all lakes and rivers.



TOWNSHIP OF
ARDAGH

DISTRICT
COCHRANE

MINING DIVISION (16)

PORCUPINE
Received May 9/80

Ministry of Natural Resources Surveys and Mapping Branch

Date: 1980/7/20 Plan No.: **M-634**