

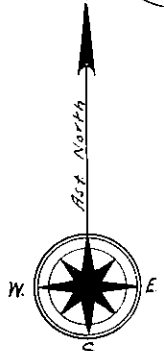
PLAN OF
ARDEN TWP.

PORCUPINE MINING DIVISION.
 DISTRICT OF SUDBURY.

THE INFORMATION THAT APPEARS ON THIS MAP HAS BEEN COMPILED FROM VARIOUS SOURCES, AND ACCURACY IS NOT GUARANTEED. THOSE WISHING TO STAKE MINING CLAIMS SHOULD CONSULT WITH THE MINING RECORDER, MINISTRY OF NORTHERN DEVELOPMENT AND MINES, FOR ADDITIONAL INFORMATION ON THE STATUS OF THE LANDS SHOWN HEREON.

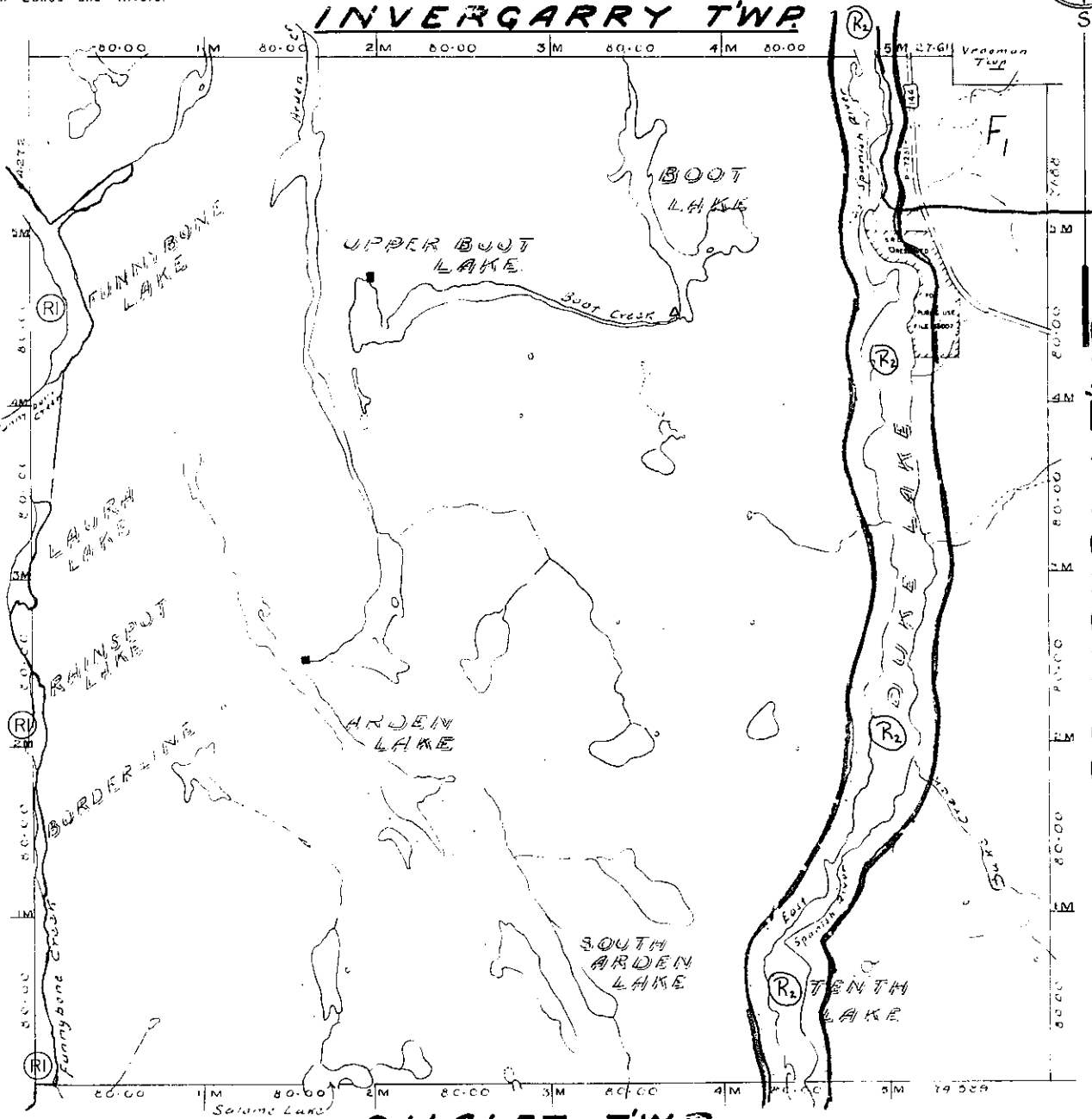
NOTE
 400' Surface Rights Reservation
 around all Lakes and Rivers.

Scale, 40 chains to an inch.



BISCOTASI TWP.

EDINBURGH TWP.



CHALET TWP.

Notes

- | | | | |
|-----------------------------|-------|--------------------------------|-------|
| Railways shown | ----- | Non-perennial streams | ----- |
| Public Highways | ===== | Bridges | ----- |
| Gravel | ----- | Buildings | ----- |
| Highway Route No. | ----- | Swamps | ----- |
| Other Roads | ----- | Areas marked (R) are Patented. | |
| Trails & Paths | ----- | Leased. | |
| Telephone & Telegraph Lines | ----- | L.O. held under | |
| Electric Power Lines | ----- | Licence of Occupation. | |

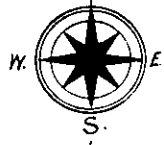
THIS TWP. IS SUBJECT TO FOREST ACTIVITY IN 1995/96
 FURTHER INFORMATION ON FILE
 1995/96

SEC. 35 W-LL-P1572/99 ONT MAY13/99 M-S

SEC. 35 W-LL-P1572/99 ONT MAY13/99 M-S

PLAN OF
ARDEN TWP.
 SUBBURY MINING DIVISION.
 DISTRICT OF SUBBURY.

17



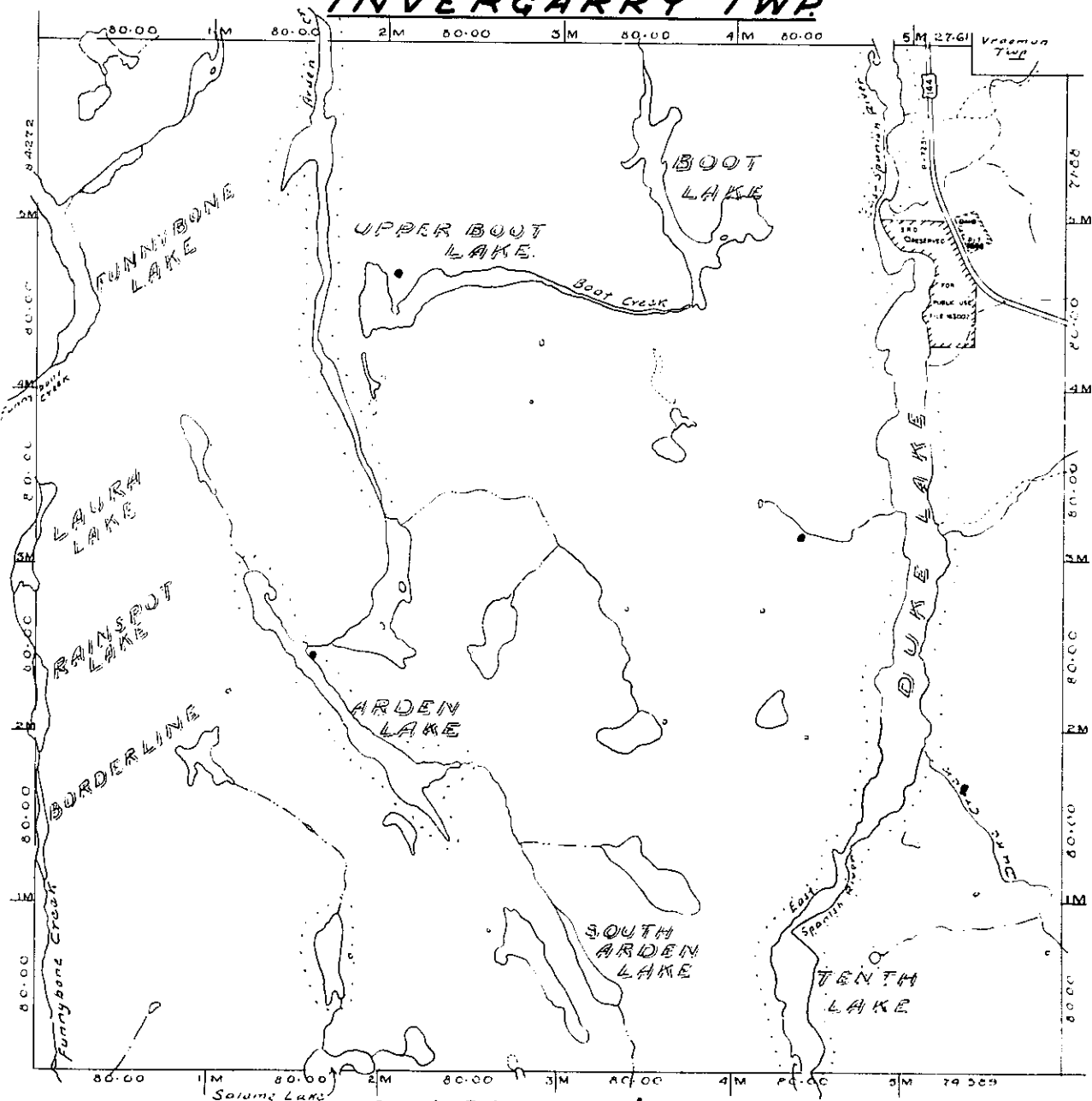
NOTE
 400' Surface Rights Reservation
 around all Lakes and Rivers.

— Scale, 40 chains to an inch. —

INVERGARRY TWP.

BISCOTASI TWP.

EDINBURGH TWP.



CHALET TWP.

Notes:

Railways Shown	Non-perennial streams
Public Highways	Bridges
Gravel	Buildings
Highway Route No.	Swamps
Other Roads	Areas marked (P) are Patented	
Trails & Paths	Areas marked (L) are Leased	
Telephone & Telegraph Lines	Areas marked (L.O.) are held under	
Electric Power Lines	License of Occupation	