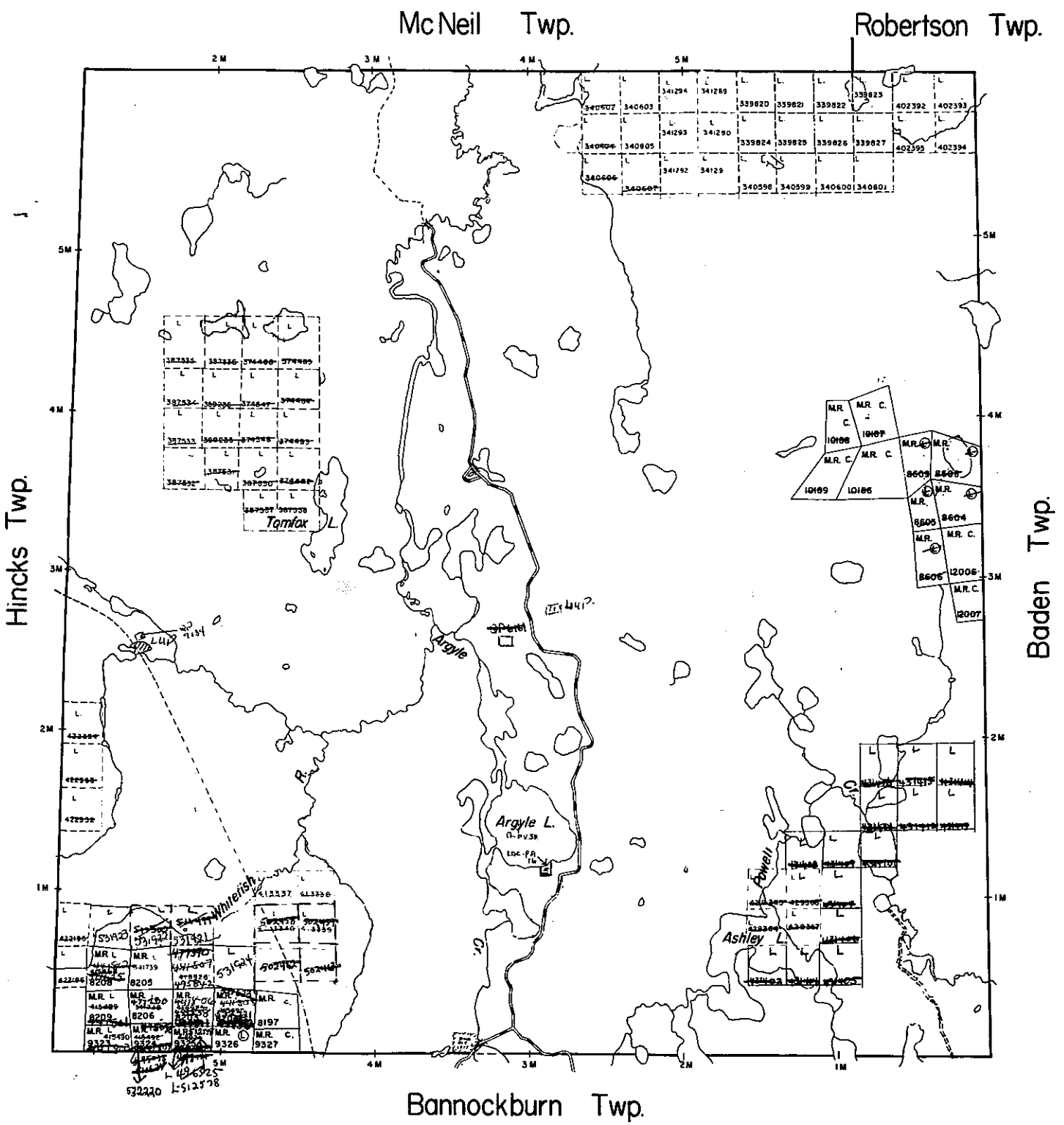

THE TOWNSHIP OF

ARGYLE

DISTRICT OF TIMISKAMING

LARDER LAKE MINING DIVISION

SCALE: 1-INCH=40 CHAINS

LEGEND

PATENTED LAND	Ⓟ
CROWN LAND SALE	C.S.
LEASES	Ⓛ
LOCATED LAND	Loc.
LICENSE OF OCCUPATION	L.O.
MINING RIGHTS ONLY	M.R.O.
SURFACE RIGHTS ONLY	S.R.O.
ROADS	
IMPROVED ROADS	
KING'S HIGHWAYS	
RAILWAYS	
POWER LINES	
MARSH OR MUSKEG	
MINES	
CANCELLED	C.

NOTES

400' Surface rights reservation around all lakes and rivers.

DATE OF ISSUE
MAY 15 1975

Replaced by M-Plan Sept 13/79

PLAN NO.- M-203

ONTARIO
MINISTRY OF NATURAL RESOURCES
SURVEYS AND MAPPING BRANCH #5

ARGYLE Tp.

M-203

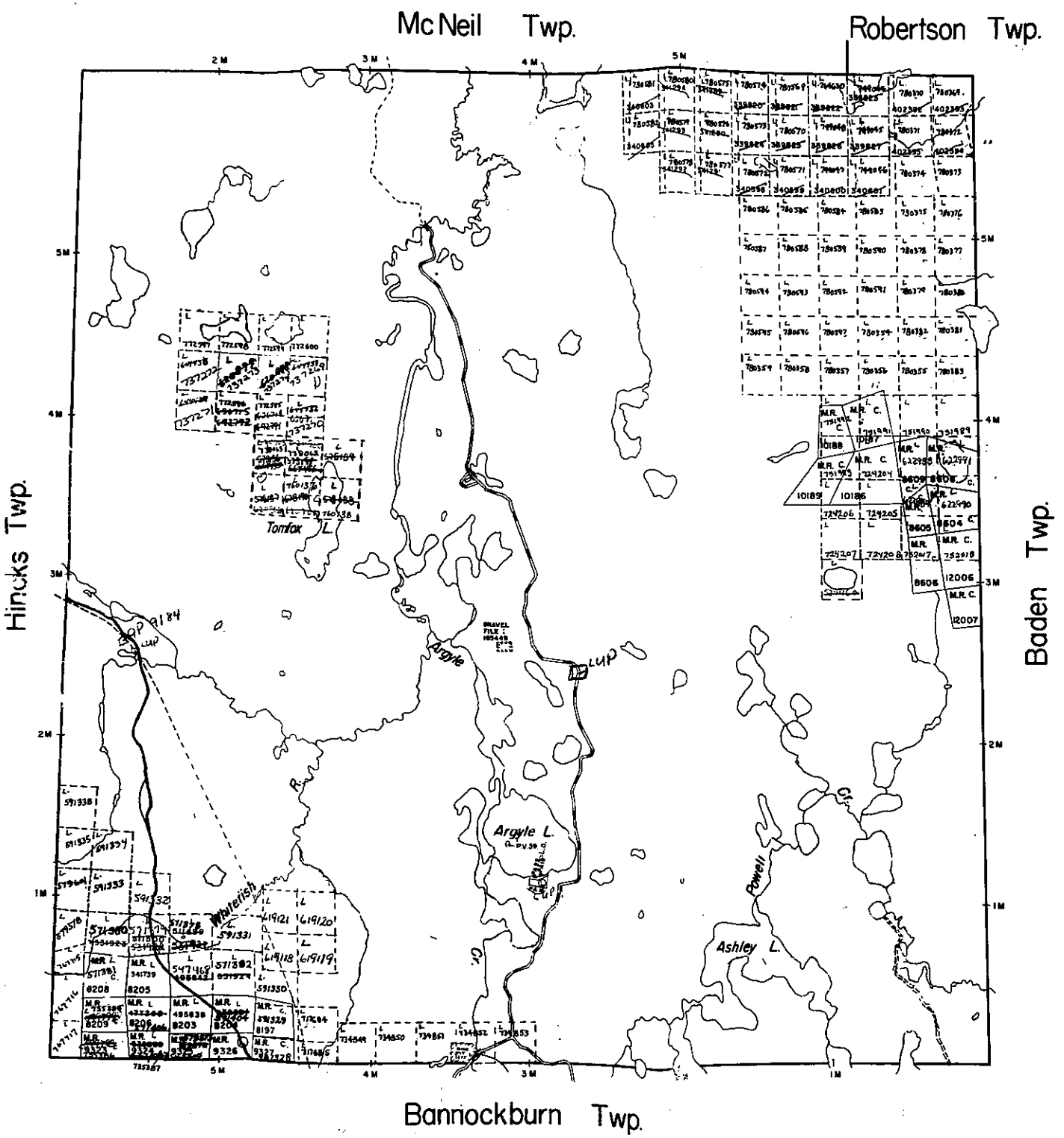

THE TOWNSHIP
OF

ARGYLE

DISTRICT OF
TIMISKAMING

LARDER LAKE
MINING DIVISION

SCALE: 1-INCH=40 CHAINS

LEGEND

PATENTED LAND
CROWN LAND SALE
LEASES
LOCATED LAND
LICENSE OF OCCUPATION
MINING RIGHTS ONLY
SURFACE RIGHTS ONLY
ROADS
IMPROVED ROADS
KING'S HIGHWAYS
RAILWAYS
POWER LINES
MARSH OR MUSKEG
MINES
CANCELLED

NOTES

400' Surface rights reservation around all lakes and rivers.

Replaced July 23/84

PLAN NO.- M-203 #5

ONTARIO
MINISTRY OF NATURAL RESOURCES
SURVEYS AND MAPPING BRANCH

M-203

THE INFORMATION THAT APPEARS ON THIS MAP HAS BEEN COMPILED FROM VARIOUS SOURCES, AND ACCURACY IS NOT GUARANTEED. THOSE WISHING TO STAKE MINING CLAIMS SHOULD CONSULT WITH THE MINING RECORDER, MINISTRY OF NORTHERN DEVELOPMENT AND MINES. FOR ADDITIONAL INFORMATION ON THE STATUS OF THE LANDS SHOWN HEREON.

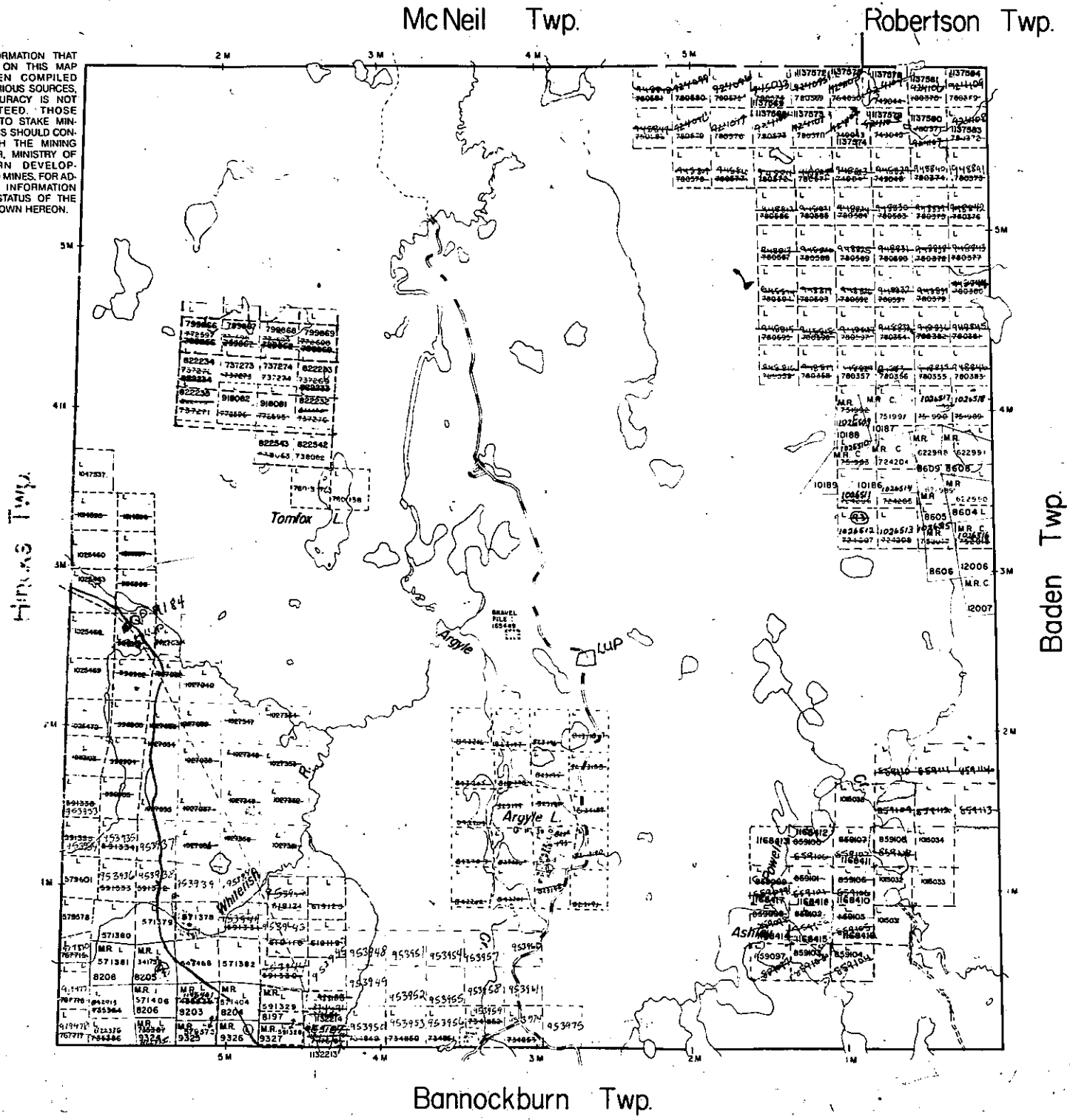

THE TOWNSHIP OF ARGYLE

DISTRICT OF TIMISKAMING

LARDER LAKE MINING DIVISION

SCALE: 1-INCH=40 CHAINS

LEGEND

PATENTED LAND
CROWN LAND SALE
LEASES
LOCATED LAND
LICENSE OF OCCUPATION
MINING RIGHTS ONLY
SURFACE RIGHTS ONLY
ROADS
IMPROVED ROADS
KING'S HIGHWAYS
RAILWAYS
POWER LINES
MARSH OR MUSKEG
MINES
CANCELLED

NOTES

400' Surface rights reservation [illegible] rivers.

WITHDRAWALS AND REOPENINGS

(R1) Surface and Mining Rights Withdrawn from Staking, section 36/80 order No. W-8/86 O-12/88L OPENS W-8/86.

(R2) Surface and Mining Rights Withdrawn from Staking, section 36/80 order No. [illegible]

(R3) Surface and Mining Rights Withdrawn from Staking, section 36/80 order No. [illegible]

(R3) AND PART (R1) REOPENED FOR STAKING UNDER ORDER 0-90/87 NR

O-L23-90 NR OPENS PART OF W8/86, NOV 21/90

NOTICE OF FORESTRY ACTIVITY

THIS TOWNSHIP / AREA FALLS WITHIN THE _____ ELK LAKE MANAGEMENT UNIT

AND MAY BE SUBJECT TO FORESTRY OPERATIONS. THE MNR UNIT/FORESTER FOR THIS AREA CAN BE CONTACTED AT: P.O. BOX 129
SWASTIKA, ONT.
P0K 1T0
705-642-3222

PLAN NO.- M-203 #5

ONTARIO
MINISTRY OF NATURAL RESOURCES
SURVEYS AND MAPPING BRANCH

M-203

THE INFORMATION THAT APPEARS ON THIS MAP HAS BEEN COMPILED FROM VARIOUS SOURCES, AND ACCURACY IS NOT GUARANTEED. THOSE WISHING TO STAKE MINING CLAIMS SHOULD CONSULT WITH THE MINING RECORDER, MINISTRY OF NORTHERN DEVELOPMENT AND MINES, FOR ADDITIONAL INFORMATION ON THE STATUS OF THE LANDS SHOWN HEREON.

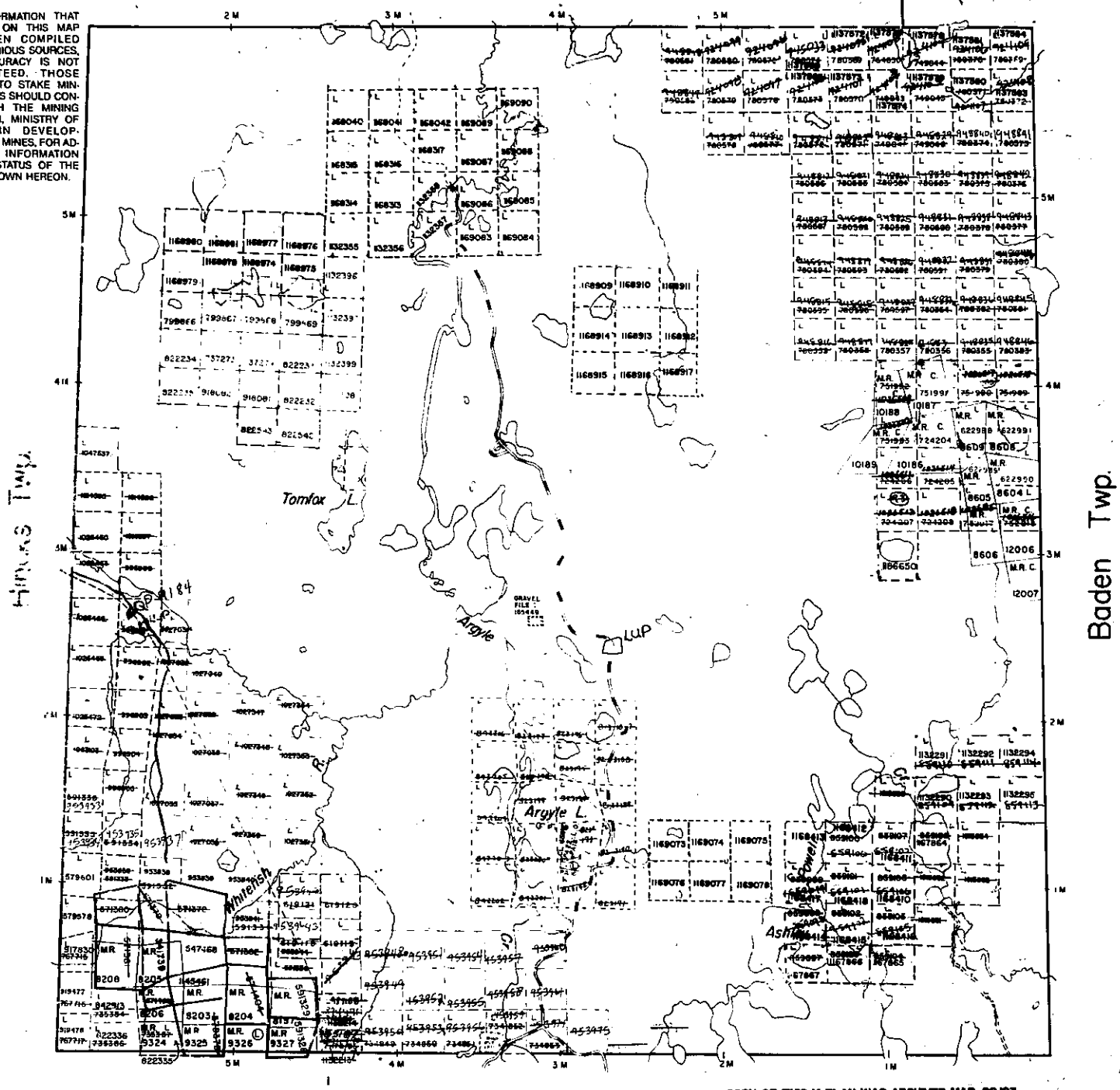

COPY OF THIS M-PLAN WAS ARCHIVED MAR. 22/93

THE TOWNSHIP OF ARGYLE

DISTRICT OF TIMISKAMING

LARDER LAKE MINING DIVISION

SCALE: 1-INCH=40 CHAINS

LEGEND

PATENTED LAND
CROWN LAND SALE
LEASES
LOCATED LAND
LICENSE OF OCCUPATION
MINING RIGHTS ONLY
SURFACE RIGHTS ONLY
ROADS
IMPROVED ROADS
KING'S HIGHWAYS
RAILWAYS
POWER LINES
MARSH OR MUSKEG
MINES
CANCELLED

NOTES

400' Surface rights reservation [illegible] rivers.

WITHDRAWALS AND PROPOSINGS

(R1) Surface and Mining Rights Withdrawn from Staking, section 36/80 order No. W. 8/86 O-12/86, OPENS W-8/86.

(R2) Surface and Mining Rights Withdrawn from Staking, section 36/80 order No. W. 8/86

(R3) Surface and Mining Rights Withdrawn from Staking, section 36/80 order No. W. 10/86

(R3) AND PART (R1) REOPENED FOR STAKING UNDER ORDER O-90/87 NR

O-L23-90 NR OPENS PART OF W18/86, NOV 21/90

PLAN NO.- M-203 #5

ONTARIO
MINISTRY OF NATURAL RESOURCES

HE INFORMATION THAT PPEARS ON THIS MAP AS BEEN COMPILED ROM VARIOUS SOURCES. ND ACCURACY IS NOT UARANTEED. THOSE VISHING TO STAKE MIN-NG CLAIMS SHOULD CON-ULT WITH THE MINING ECORDER, MINISTRY OF IORTHERN DEVELOP-IENT AND MINES, FOR AD-ITIONAL INFORMATION N THE STATUS OF THE ANDS SHOWN HEREON

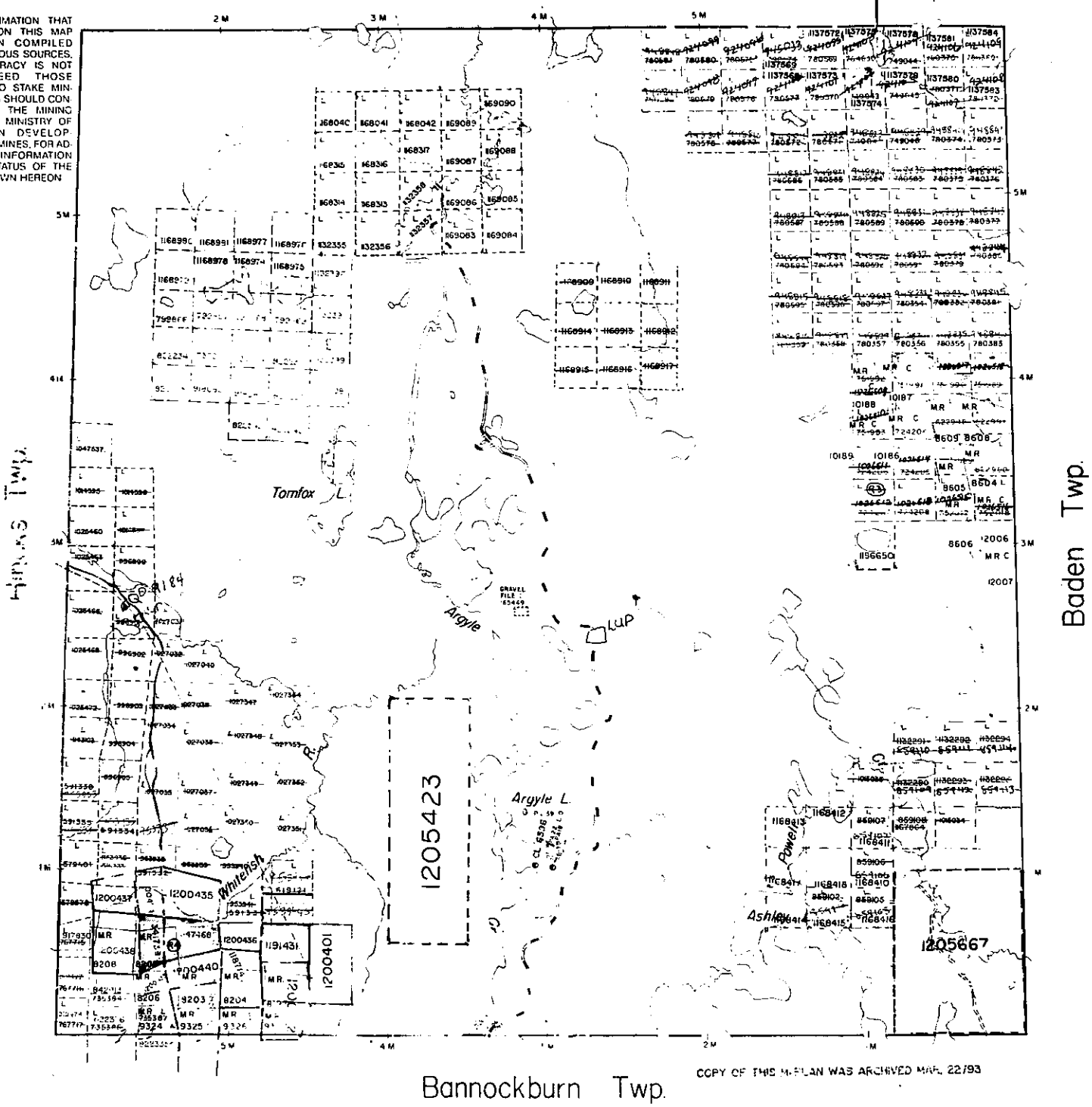

COPY OF THIS M-PLAN WAS ARCHIVED MAR. 22/93

THE TOWNSHIP OF ARGYLE

DATE OF ISSUE MAR 01 1995

DISTRICT OF TIMISKAMING

LARDER LAKE MINING DIVISION

SCALE: 1-INCH=40 CHAINS

LEGEND

PATENTED LAND
CROWN LAND SALE
LEASES
LOCATED LAND
LICENSE OF OCCUPATION
MINING RIGHTS ONLY
SURFACE RIGHTS ONLY
ROADS
IMPROVED ROADS
KING'S HIGHWAYS
RAILWAYS
POWER LINES
MARSH OR MUSKEG
MINES
CANCELLED

NOTES

400' Surface rights reservatio[illegible] rivers.
WITHDRAWALS AND RECEPTIONS

(R1) Surface and Mining Rights Withdrawn from Staking, section 36/80 order No. [illegible] 0-12/88L OPENS W-8/86.

(R2) Surface and Mining Rights Withdrawn from Staking, section 36/80 order No. [illegible] 0-L[illegible]/94 NER OPENS [illegible] WITHDRAWN UNDER ORDER W-[illegible]

(R3) Surface and Mining Rights Witndrawn from Staking, section 36/80 order No. [illegible]

(R3) AND PART (R1) REOPENED FOR STAKING UNDER ORDER 0-90/87 NR

0-L23-90 NR OPENS PART OF W16/86, NOV 21/90

(R4) SURFACE AND MINING RIGHTS WITHDRAWN FROM STAKING, ORDER NO. W-L-13/95 NER EFFECTIVE 7:00 AM, MARCH 14, 1995 SECTION 35

PLAN NO.- M-203

MINISTRY OF NATURAL RESOURCES

M-203

ARGYLE TP.

M-203

THE INFORMATION THAT APPEARS ON THIS MAP HAS BEEN COMPILED FROM VARIOUS SOURCES, AND ACCURACY IS NOT GUARANTEED. THOSE WISHING TO STAKE MINING CLAIMS SHOULD CONSULT WITH THE MINING RECORDER, MINISTRY OF NORTHERN DEVELOPMENT AND MINES, FOR ADDITIONAL INFORMATION ON THE STATUS OF THE LANDS SHOWN HEREON.

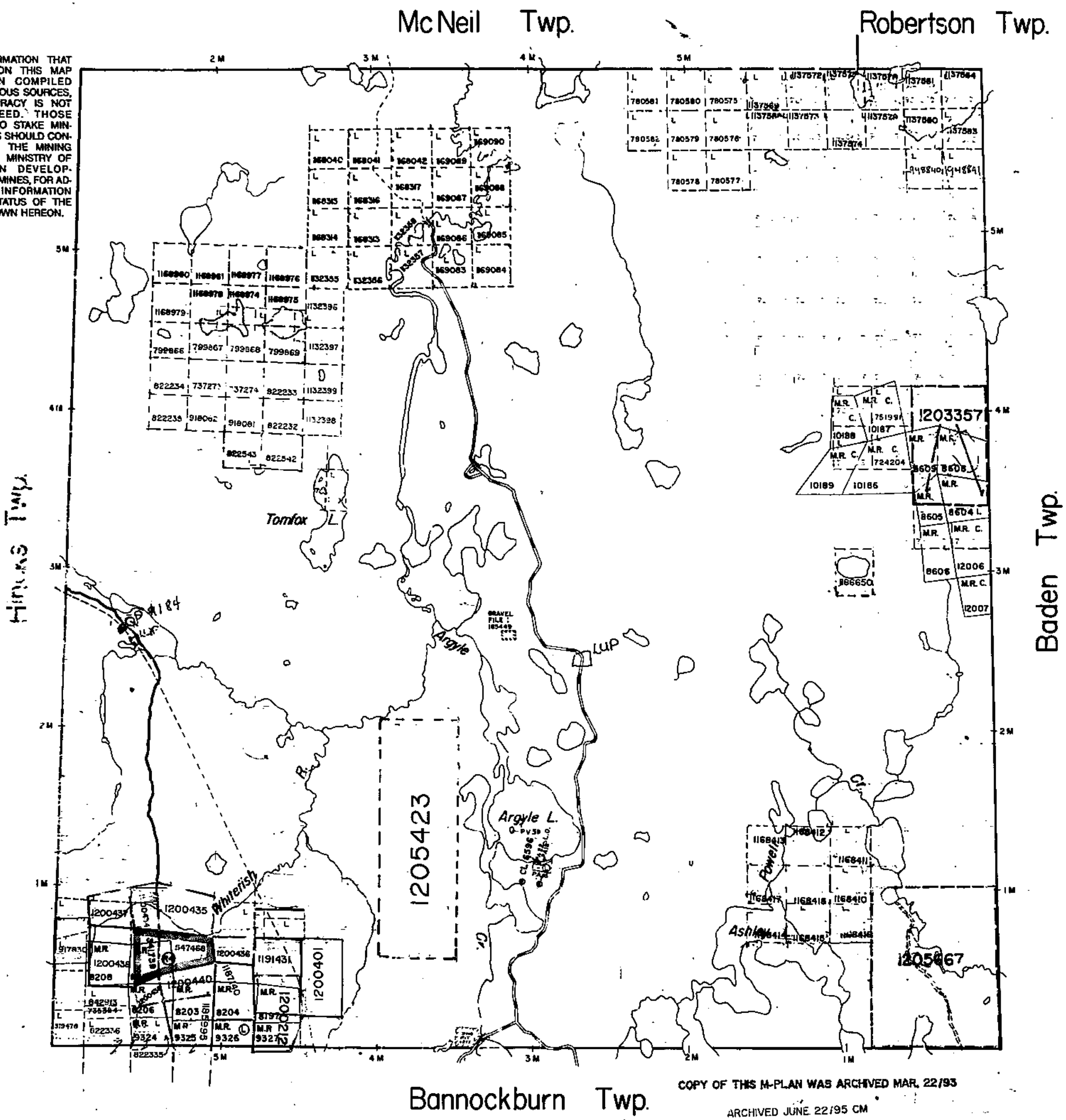

COPY OF THIS M-PLAN WAS ARCHIVED MAR. 22/93

ARCHIVED JUNE 22/95 CM

THE TOWNSHIP OF ARGYLE

DISTRICT OF TIMISKAMING

LARDER LAKE MINING DIVISION

SCALE: 1-INCH=40 CHAINS

LEGEND

PATENTED LAND
CROWN LAND SALE
LEASES
LOCATED LAND
LICENSE OF OCCUPATION
MINING RIGHTS ONLY
SURFACE RIGHTS ONLY
ROADS
IMPROVED ROADS
KING'S HIGHWAYS
RAILWAYS
POWER LINES
MARSH OR MUSKEG
MINES
CANCELLED

NOTES

400' Surface rights reservation rivers.

WITHDRAWALS AND REOPENINGS

(R1) Surface and Mining Rights Withdrawn from Staking, section 36/80 order No. W-8/86 O-12/86L OPENS W-8/86.

(R2) Surface and Mining Rights Withdrawn from Staking, section 36/80 order No. W-18/86 O-L-44/94 NER OPENS MRO WITHDRAWN UNDER ORDER W-18-86NR DATED FEB 2/86

(R3) Surface and Mining Rights Withdrawn from Staking, section 36/80 order No. W-10/86

(R3) AND PART (R1) REOPENED FOR STAKING UNDER ORDER O-90/87 NR

O-L23-90 NR OPENS PART OF W18/86, NOV 21/90

(R4) SURFACE AND MINING RIGHTS WITHDRAWN FROM STAKING, ORDER NO. W-L-13/95 NER EFFECTIVE 7:00 AM, MARCH 14, 1995 SECTION 35

PLAN NO.- M-203 # 5

ONTARIO
MINISTRY OF NATURAL RESOURCES
SURVEYS AND MAPPING BRANCH

REFERENCES

AREAS WITHDRAWN FROM DISPOSITION

M.R.O. – MINING RIGHTS ONLY
S.R.O. – SURFACE RIGHTS ONLY
M.+ S. – MINING AND SURFACE RIGHTS

Description	Order No.	Date	Disposition	File
(RI) W-L-13/95 NCR	MARCH H/95 7:00AM	3 & M		

THE INFORMATION THAT APPEARS ON THIS MAP HAS BEEN COMPILED FROM VARIOUS SOURCES, AND ACCURACY IS NOT GUARANTEED. THOSE WISHING TO STAKE MINING CLAIMS SHOULD CONSULT WITH THE MINING RECORDER, MINISTRY OF NORTHERN DEVELOPMENT AND MINES, FOR ADDITIONAL INFORMATION ON THE STATUS OF THE LANDS SHOWN HEREON.

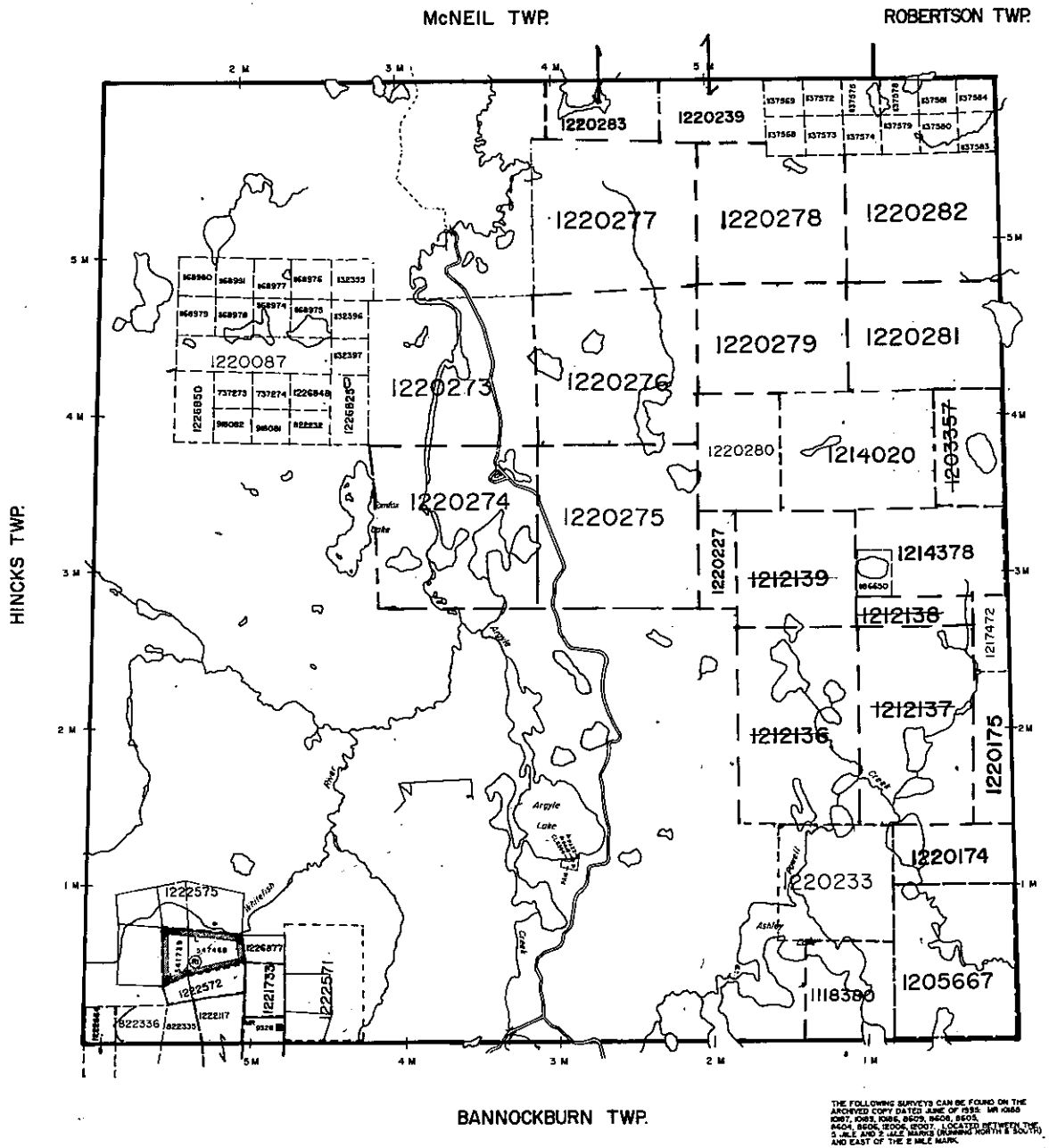

THE FOLLOWING SURVEYS CAN BE FOUND ON THE ARCHIVED COPY DATED JUNE OF 1993: MR 1060 1087, 1083, 1086, 8609, 8608, 8603, 8404, 8606, (8006, 8007) (LOCATED BETWEEN THE 3 MILE AND 2 MILE MARKS (RUNNING NORTH & SOUTH) AND EAST OF THE 2 MILE MARK.

ARCHIVED OCTOBER 7, 1996

LEGEND

HIGHWAY AND ROUTE No.
OTHER ROADS
TRAILS
SURVEYED LINES:
TOWNSHIPS, BASE LINES, ETC.
LOTS, MINING CLAIMS, PARCELS, ETC.
UNSURVEYED LINES:
LOT LINES
PARCEL BOUNDARY
MINING CLAIMS ETC.
RAILWAY AND RIGHT OF WAY
UTILITY LINES
NON-PERENNIAL STREAM
FLOODING OR FLOODING RIGHTS
SUBDIVISION
ORIGINAL SHORELINE
MARSH OR MUSKEG
MINES

DISPOSITION OF CROWN LANDS

TYPE OF DOCUMENT	SYMBOL
PATENT, SURFACE & MINING RIGHTS	●
" SURFACE RIGHTS ONLY	◓
" MINING RIGHTS ONLY	◒
LEASE, SURFACE & MINING RIGHTS	■
" SURFACE RIGHTS ONLY	◨
" MINING RIGHTS ONLY	◩
LICENCE OF OCCUPATION	▼
CROWN LAND SALE	C.S
ORDER-IN-COUNCIL	OC
RESERVATION	
CANCELLED	
SAND & GRAVEL	

SCALE: 1 INCH = 40 CHAINS

FEET 0 500 1000 2000 4000 6000 8000
METRES 0 200 400 800 1600 2400

DATE OF ISSUE

MAY 25 1998

PROVINCIAL RECORDING OFFICE - SUDBURY

TOWNSHIP

ARGYLE

DISTRICT

KIRKLAND LAKE

MINING DIVISION

LARDER LAKE

ONTARIO

MINISTRY OF NATURAL RESOURCES

SURVEYS AND MAPPING BRANCH

Date: CIRCULATED JUNE 22/93 CM

Plan No. M-203

REFERENCES

AREAS WITHDRAWN FROM DISPOSITION

M.R.O. – MINING RIGHTS ONLY
S.R.O. – SURFACE RIGHTS ONLY
M.+ S. – MINING AND SURFACE RIGHTS

Description	Order No.	Date	Disposition	File
	W-L-13/93 NER	MARCH 14/93 7:00AM	S & M	

E INFORMATION THAT PEARS ON THIS MAP S BEEN COMPILED OM VARIOUS SOURCES, D ACCURACY IS NOT ARANTEED. THOSE SHING TO STAKE MIN- S CLAIMS SHOULD CON- LT WITH THE MINING CORDER, MINISTRY OF ORTHERN DEVELOP- NT AND MINES, FOR AD- TIONAL INFORMATION THE STATUS OF THE NDS SHOWN HEREON.

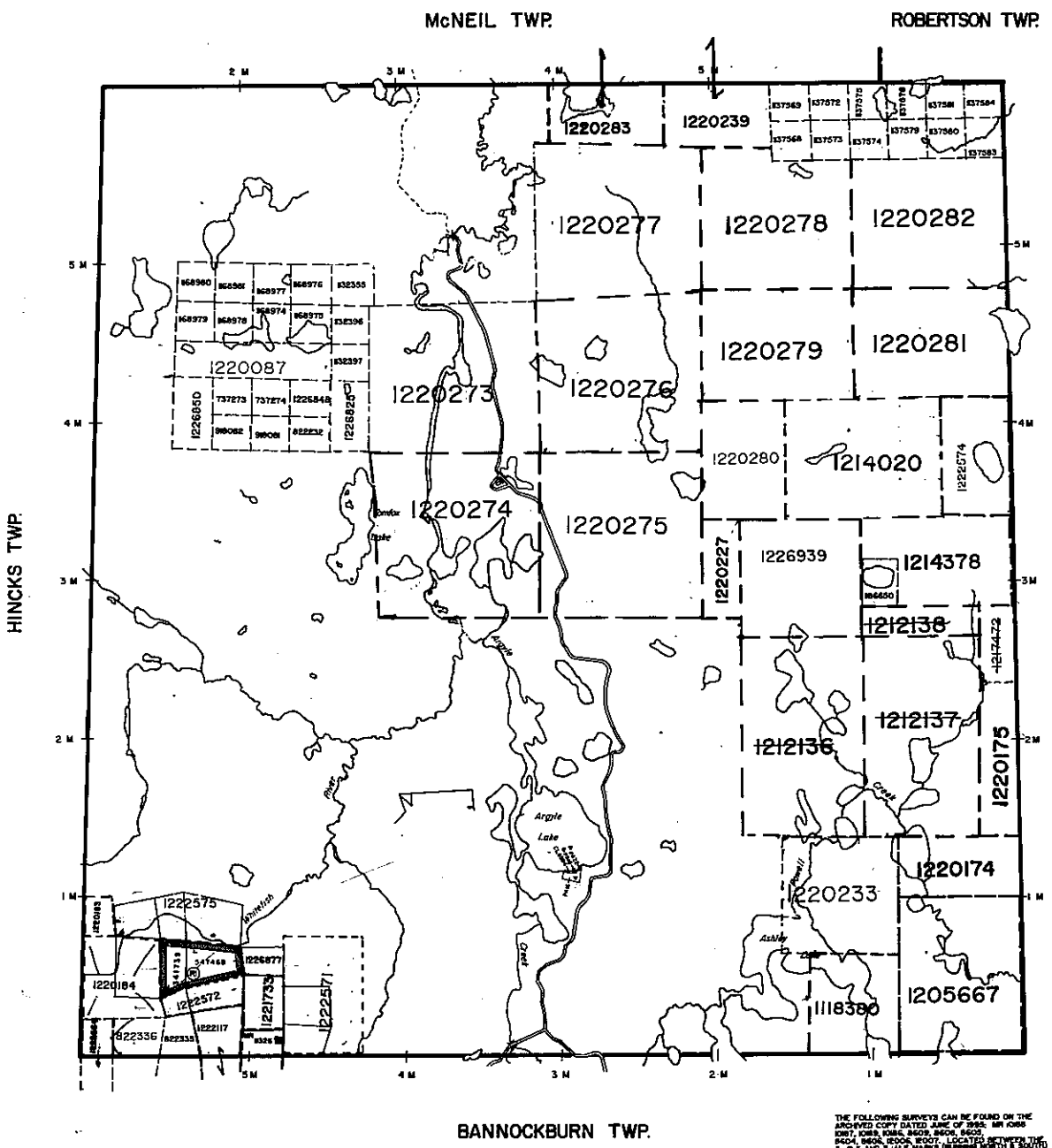

THE FOLLOWING SURVEYS CAN BE FOUND ON THE ARCHIVED COPY DATED JUNE OF 1995: MR 1088 1087, 1089, 1086, 8609, 8608, 8603, 8604, 8605, 8606, 8607, LOCATED BETWEEN THE 5 MILE AND 6 MILE MARKS (RUNNING NORTH & SOUTH) AND EAST OF THE 2 MILE MARK.

ARCHIVED OCTOBER 7, 1996

LEGEND

HIGHWAY AND ROUTE No.
OTHER ROADS
TRAILS
SURVEYED LINES:
TOWNSHIPS, BASE LINES, ETC.
LOTS, MINING CLAIMS, PARCELS, ETC.
UNSURVEYED LINES:
LOT LINES
PARCEL BOUNDARY
MINING CLAIMS ETC.
RAILWAY AND RIGHT OF WAY
UTILITY LINES
NON-PERENNIAL STREAM
FLOODING OR FLOODING RIGHTS
SUBDIVISION
ORIGINAL SHORELINE
MARSH OR MUSKEG
MINES

DISPOSITION OF CROWN LANDS

TYPE OF DOCUMENT	SYMBOL
PATENT, SURFACE & MINING RIGHTS	●
" SURFACE RIGHTS ONLY	◓
" MINING RIGHTS ONLY	◒
LEASE, SURFACE & MINING RIGHTS	■
" SURFACE RIGHTS ONLY	◨
" MINING RIGHTS ONLY	◩
LICENCE OF OCCUPATION	▼
CROWN LAND SALE	CS
ORDER-IN-COUNCIL	OC
RESERVATION	◎
CANCELLED	●
SAND & GRAVEL	◔

SCALE: 1 INCH = 40 CHAINS

FEET 0 200 1000 2000 4000 6000 8000
METRES 0 200 400 600 800 1000 2000

TOWNSHIP

ARGYLE

DISTRICT

KIRKLAND LAKE

MINING DIVISION

LARDER LAKE

ONTARIO

MINISTRY OF NATURAL RESOURCES

SURVEYS AND MAPPING BRANCH

Date: CIRCULATED JUNE 22/93 CM

Plan No. M-203

203

ARGYLE

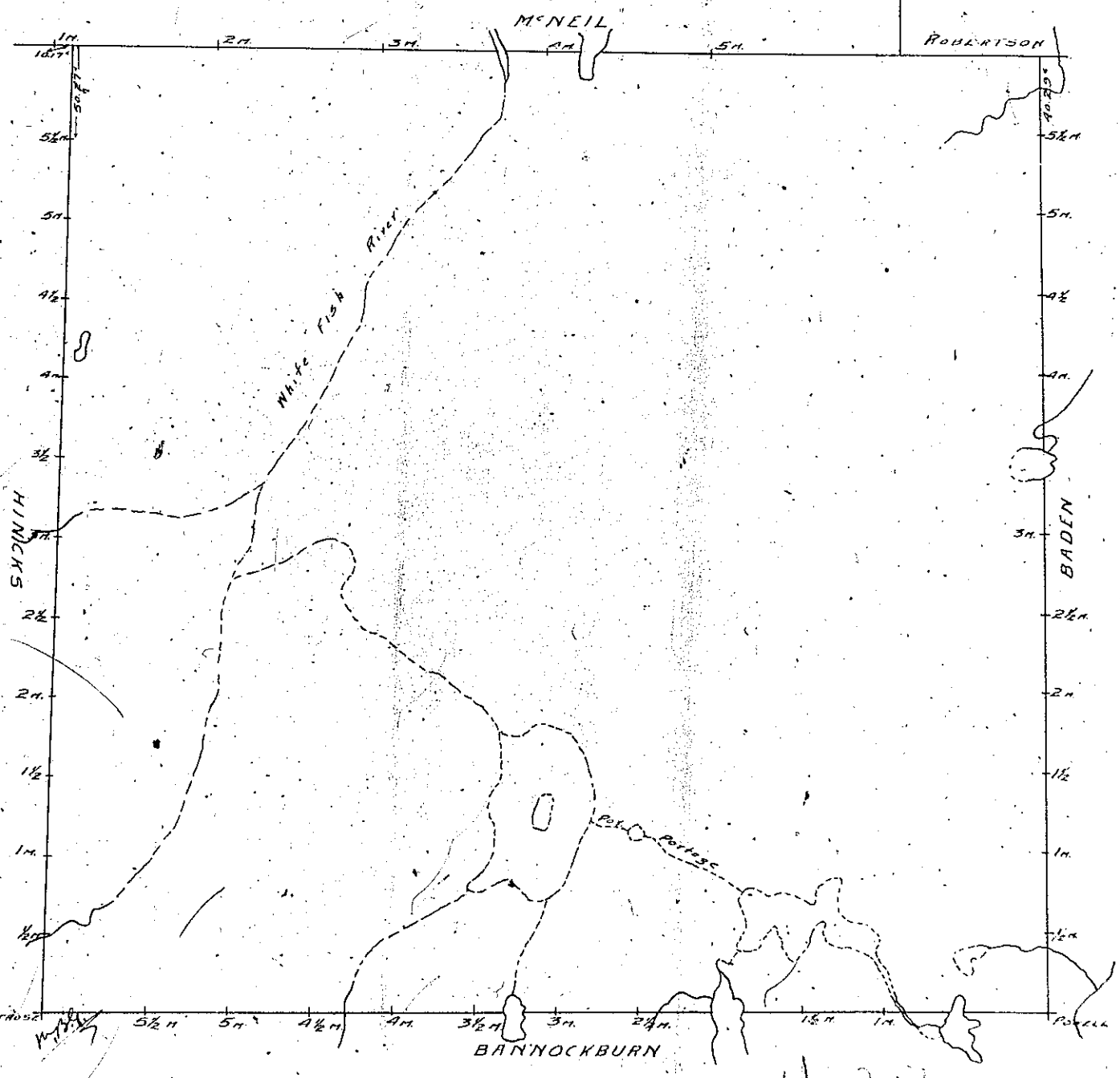
McNEIL
ROBERTSON
HINCKS
BADEN
BANNOCKBURN
MONTROSE
POWELL
White Fish River
Pot. Portage
1m.
2m.
3m.
4m.
5m.
5½m.
4½m.
3½m.
2½m.
1½m.
½m.

ARGYLE

DISTRICT OF TIMISKAMING

SCALE 40 CHAINS = 1 INCH.

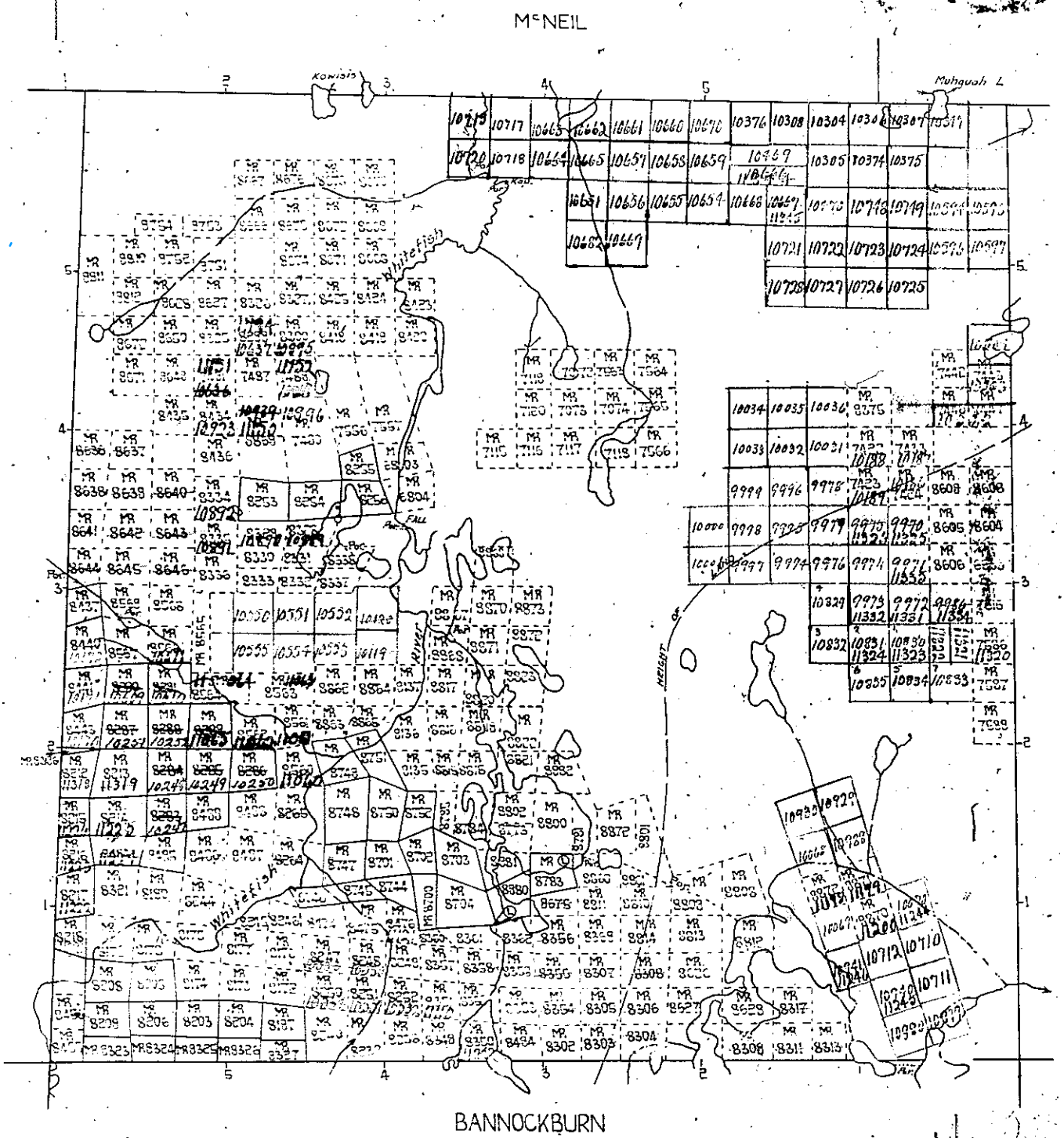

Surveyed Claims ——
Approx Locations - - - -

ARGYLE

MONTREAL RIVER MINING DIVISION

SCALE 40 CHAINS 1 INCH

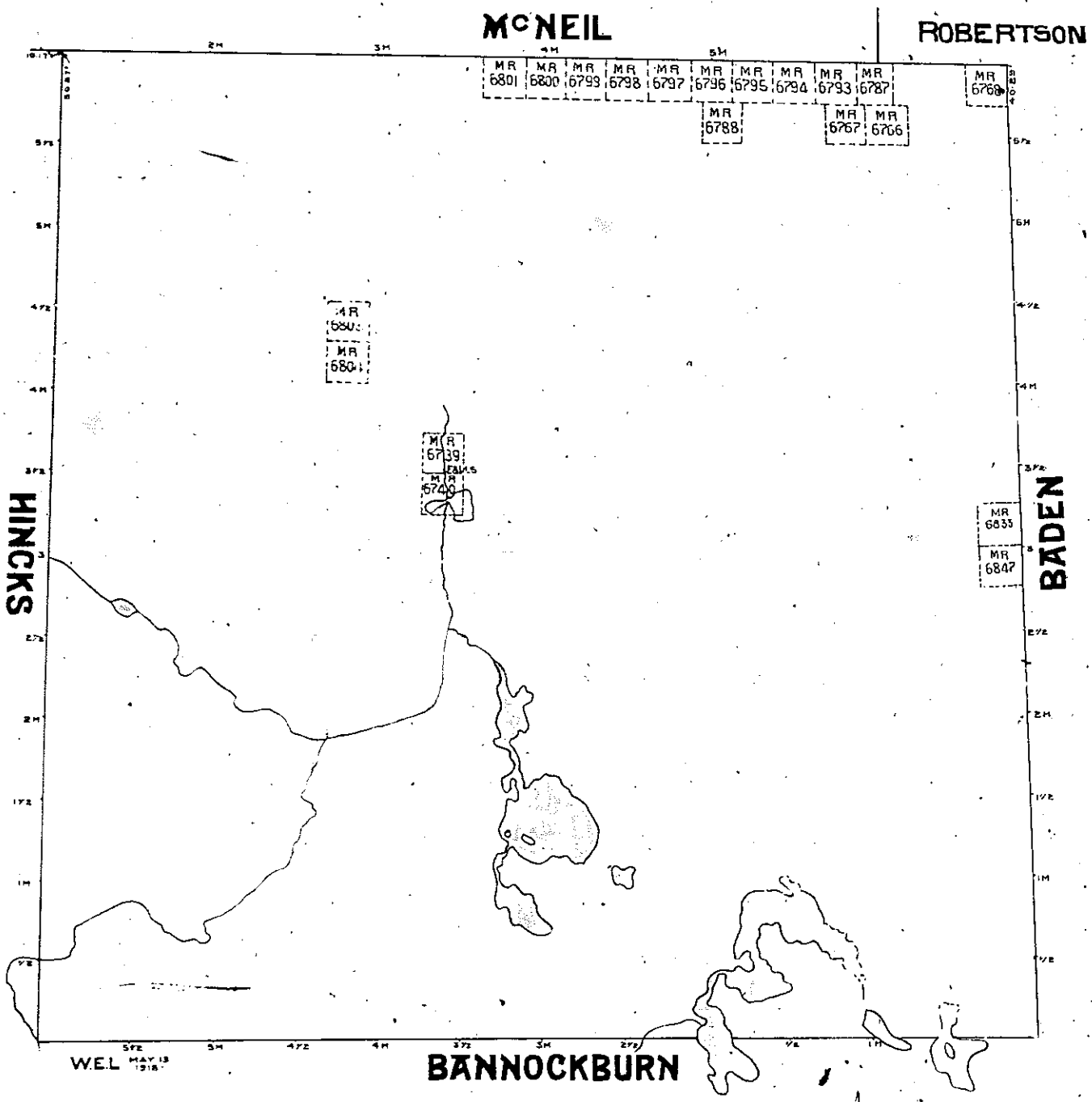

M 203

MR 3

203

ARGYLE

MONTREAL RIVER MINING DIVISION

SCALE 40 CHAINS 1 INCH

McNEIL

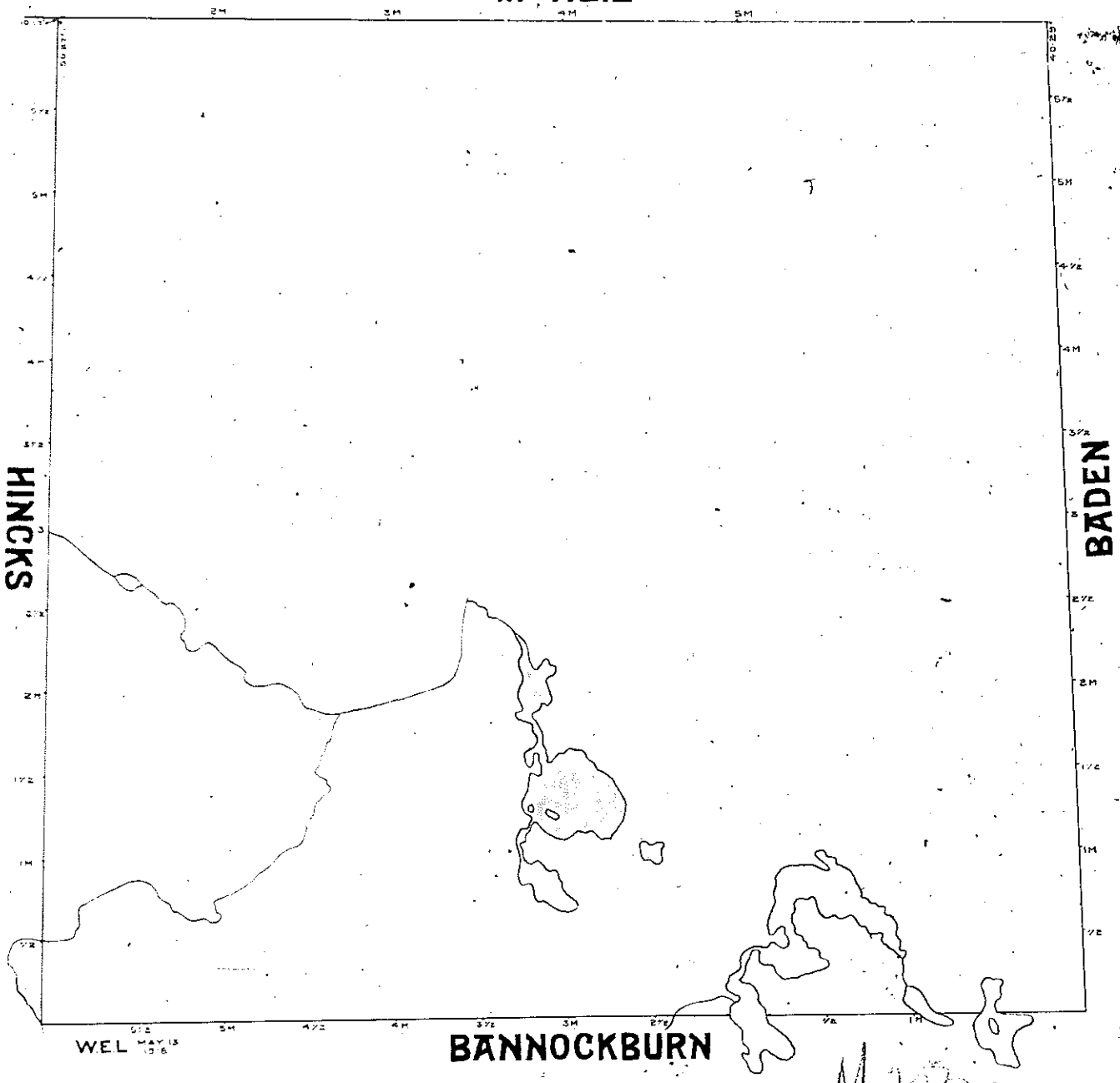

M 203

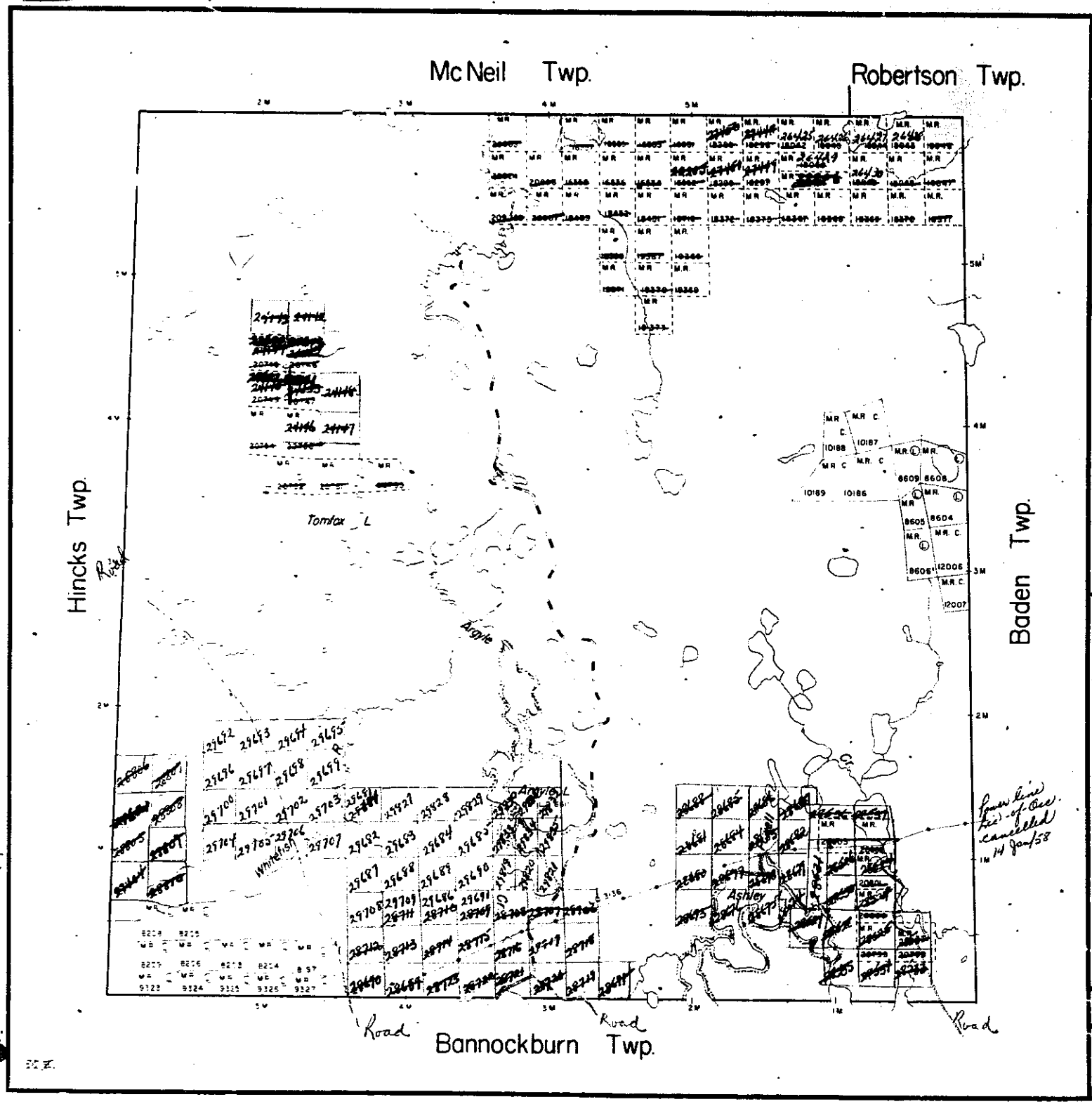

THE TOWNSHIP OF

ARGYLE

DISTRICT OF TIMISKAMING

MONTREAL RIVER MINING DIVISION

SCALE: 1-INCH=40 CHAINS

LEGEND

PATENTED LAND	Ⓟ
CROWN LAND SALE	C.S.
LEASES	Ⓛ
LOCATED LAND	Loc.
LICENSE OF OCCUPATION	L.O.
MINING RIGHTS ONLY	M.R.O.
SURFACE RIGHTS ONLY	S.R.O.
ROADS	
IMPROVED ROADS	
KING'S HIGHWAYS	
RAILWAYS	
POWER LINES	
MARSH OR MUSKEG	
MINES	
CANCELLED	C.

NOTES

400' Reserve to the Dept. of Lands & Forests shown thus:

PLAN NO.- M.R. 203

DEPARTMENT OF MINES

— ONTARIO —

203

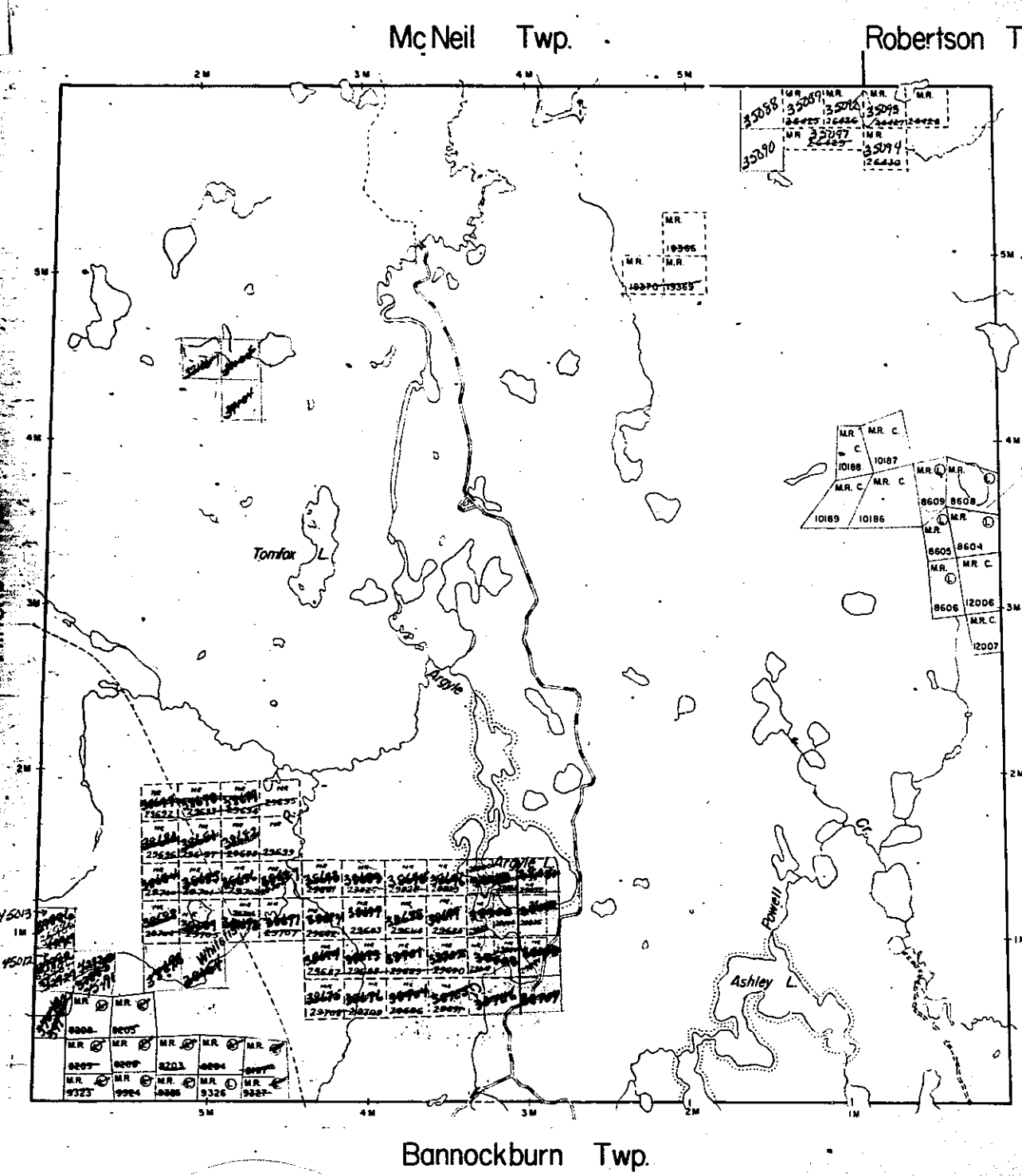

THE TOWNSHIP OF

ARGYLE

DISTRICT OF TIMISKAMING

MONTREAL RIVER MINING DIVISION

SCALE: 1-INCH=40 CHAINS

LEGEND

PATENTED LAND	P
CROWN LAND SALE	C.S.
LEASES	L
LOCATED LAND	Loc.
LICENSE OF OCCUPATION	L.O.
MINING RIGHTS ONLY	M.R.O.
SURFACE RIGHTS ONLY	S.R.O.
ROADS	
IMPROVED ROADS	
KING'S HIGHWAYS	
RAILWAYS	
POWER LINES	
MARSH OR MUSKEG	
MINES	
CANCELLED	C.

NOTES

400' Reserve to the Dept. of Lands & Forests shown thus:

PLAN NO.- M-203

DEPARTMENT OF MINES

— ONTARIO —

203

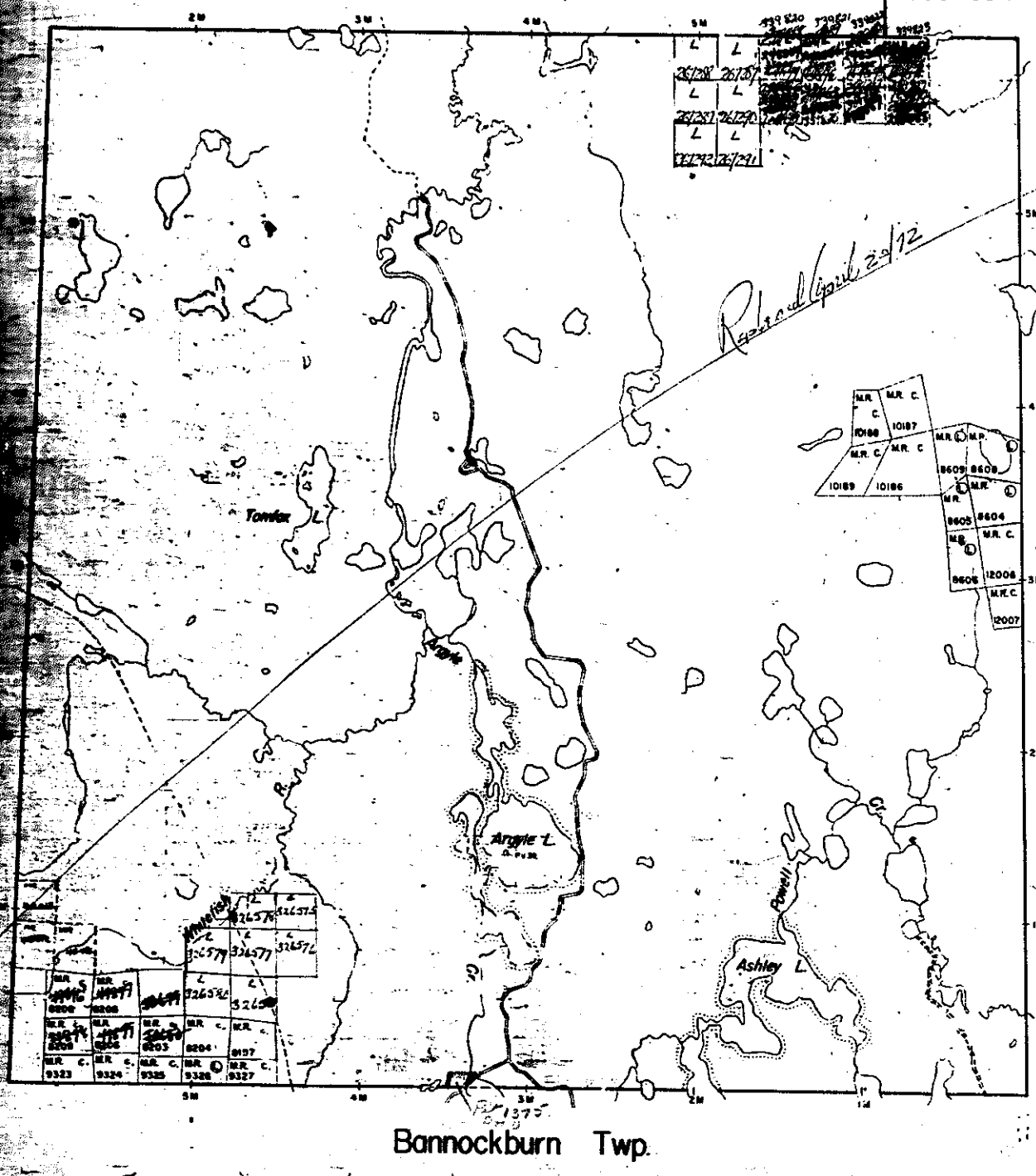

THE TOWNSHIP OF

ARGYLE

DISTRICT OF TIMISKAMING

MONTREAL RIVER MINING DIVISION

SCALE: 1-INCH=40 CHAINS

LEGEND

PATENTED LAND	P
CROWN LAND SALE	C.S.
LEASES	L
LOCATED LAND	Loc.
LICENSE OF OCCUPATION	L.O.
MINING RIGHTS ONLY	M.R.O.
SURFACE RIGHTS ONLY	S.R.O.
ROADS	
IMPROVED ROADS	
KING'S HIGHWAYS	
RAILWAYS	
POWER LINES	
MARSH OR MUSKEG	
MINES	
CANCELLED	C

NOTES

200' Surface rights reservation around all lakes and rivers.

MONTREAL RIVER MINING DIVISION RECEIVED OCT 18 1967

PLAN NO.- M-203

DEPARTMENT OF MINES
— ONTARIO —

M.203 ARGYLE TWP. M.203

203

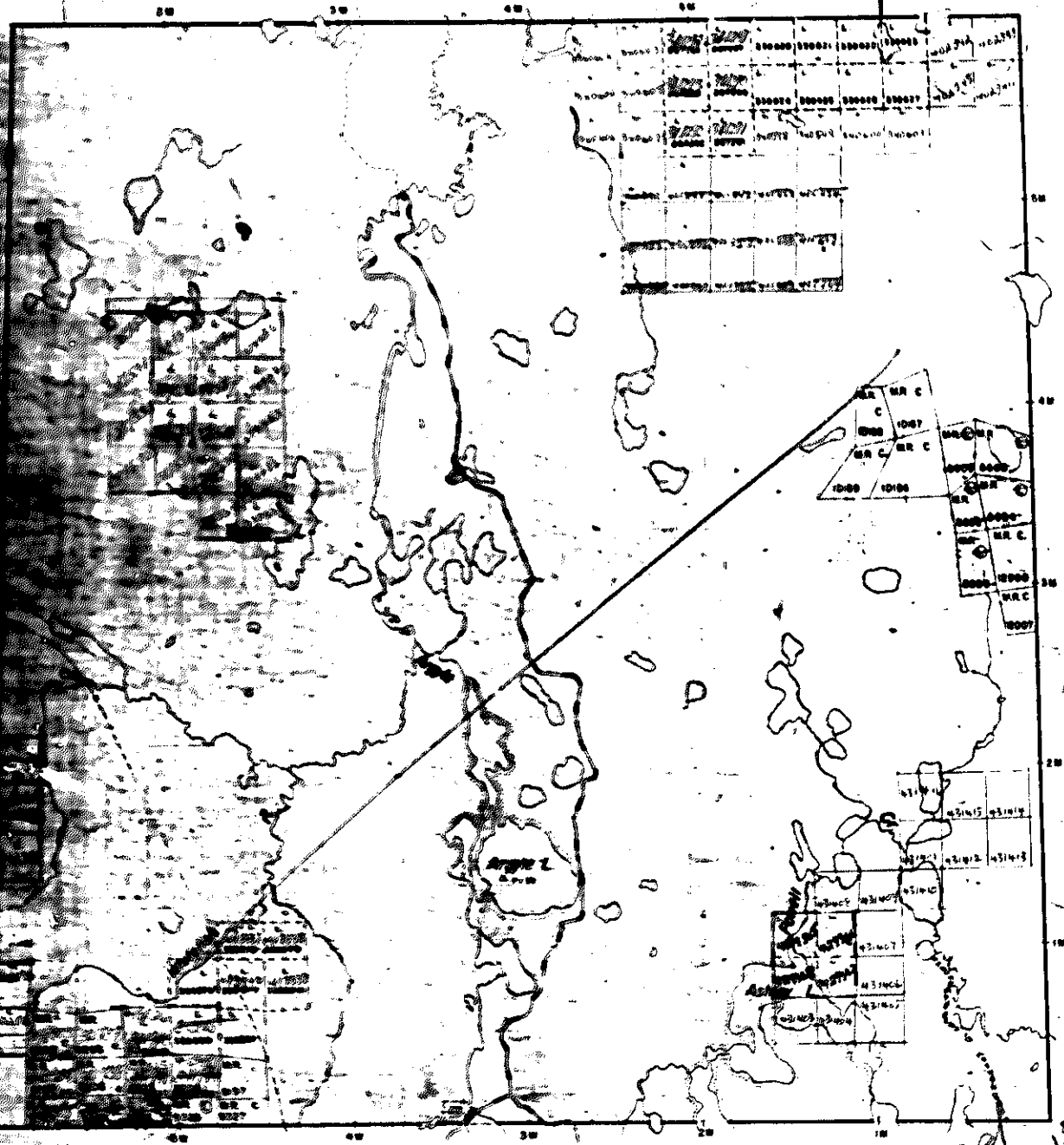

THE TOWNSHIP OF

ARGYLE

DISTRICT OF TIMISKAMING

LARDER LAKE MINING DIVISION

SCALE: 1-INCH=40 CHAINS

LEGEND

PATENTED LAND
CROWN LAND SALE
LEASES
LOCATED LAND
LICENCE OF OCCUPATION
MINING RIGHTS ONLY
SURFACE RIGHTS ONLY
ROADS
IMPROVED ROADS
KING'S HIGHWAYS
RAILWAYS
POWER LINES
MARSH, OR MUSKEG
MINES
CANCELLED

NOTES

66' Surface rights reserved along all lakes and rivers.

LARDER LAKE Mining Div.
RECEIVED
APR 20 1972
AM FM
7 8 9 10 11 12 1 2 3 4 5 6

PLAN NO.- M-203

ONTARIO
DEPARTMENT OF MINES
AND NORTHERN AFFAIRS

Replaced by May 15/75

#5

ARGYLE

M 203

DISTRICT OF TIMISKAMING

SCALE 40 CHAINS = 1 INCH.

McNEIL

HINCKS

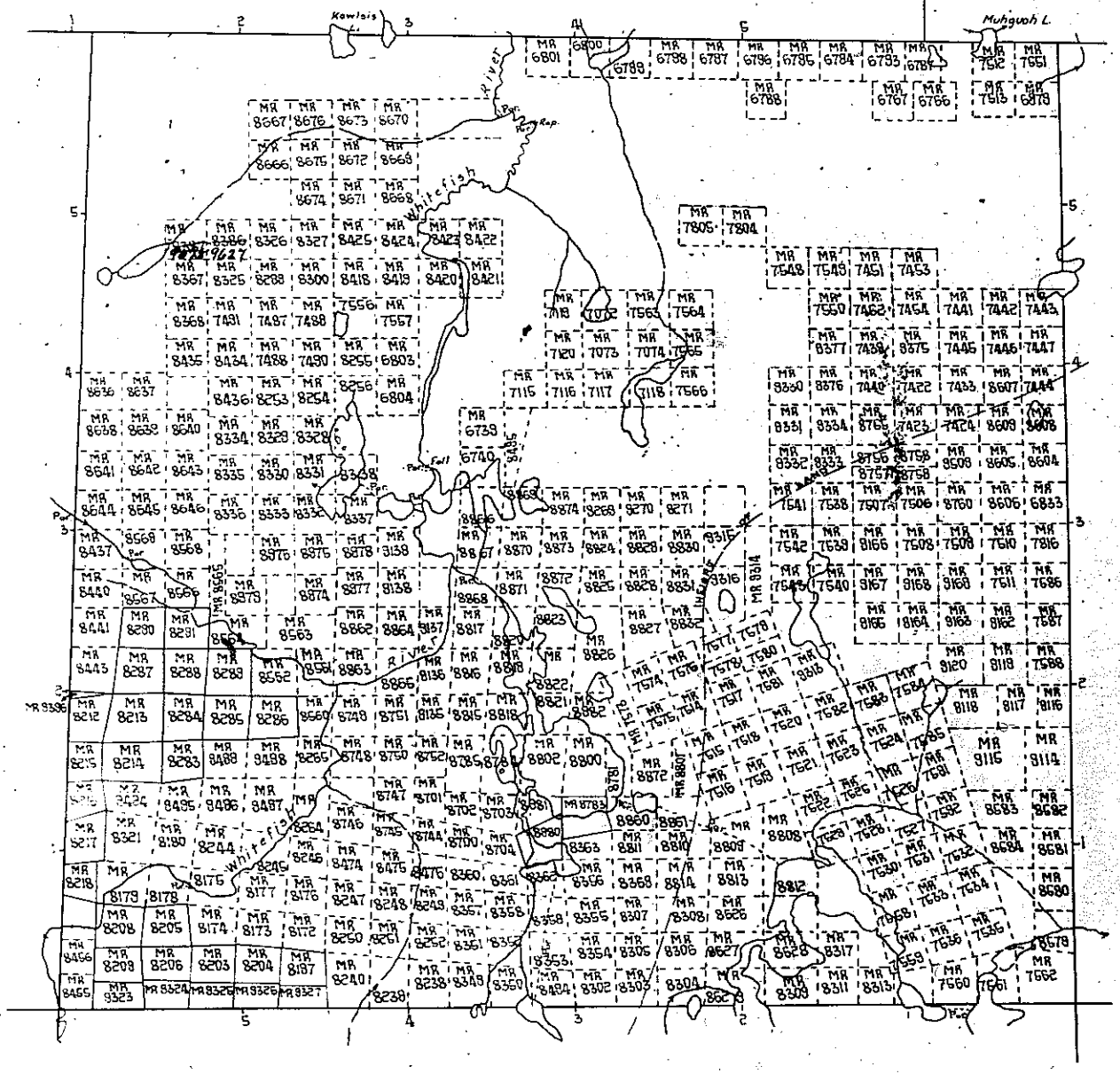

BADEN

BANNOCKBURN

203

ARGYLE

MONTREAL RIVER MINING DIVISION
DISTRICT OF TIMISKAMING

Scale—40 Chains—1 Inch

North Ast

McNEIL

Kayasis Lake
Neegeek Lake
Mulquan Lake
Tomfool Lake
Argyle Lake
Ashley Lake
Powell Lake
Bouquin Lake
Whitefish River
Argyle Creek

HINCKS

BADEN

BANNOCKBURN

M203

Paved Highway
Gravel Highway
Other Roads
Trail or Path
Rapids, Portage
Non-Perennial Stream
Treeless Muskeg or Marsh
Bridge, Buildings
Electric Power Line
Telephone Line

DISPOSITION OF CROWN LANDS

PATENTED
LEASED
LICENSE OF OCCUPATION
GRANTED BY ORDER IN COUNCIL
CANCELLED

Dept. of Lands and Forests request 200 Ft. reservation on surface around Lakes shown hereon

Sep. File 1922

REFERENCES

AREAS WITHDRAWN FROM DISPOSITION

M.R.O. – MINING RIGHTS ONLY
S.R.O. – SURFACE RIGHTS ONLY
M.+S. – MINING AND SURFACE RIGHTS

Description	Order No.	Date	Disposition	File
	W-L-13/55 NER	MARCH 14/55 7.00AM	S & M	

INFORMATION THAT
EARS ON THIS MAP
BEEN COMPILED
M VARIOUS SOURCES.
ACCURACY IS NOT
RANTEED. THOSE
ING TO STAKE MIN-
CLAIMS SHOULD CON-
WITH THE MINING
ORDER, MINISTRY OF
THERN DEVELOP-
T AND MINES, FOR AD-
ONAL INFORMATION
THE STATUS OF THE
DS SHOWN HEREON.

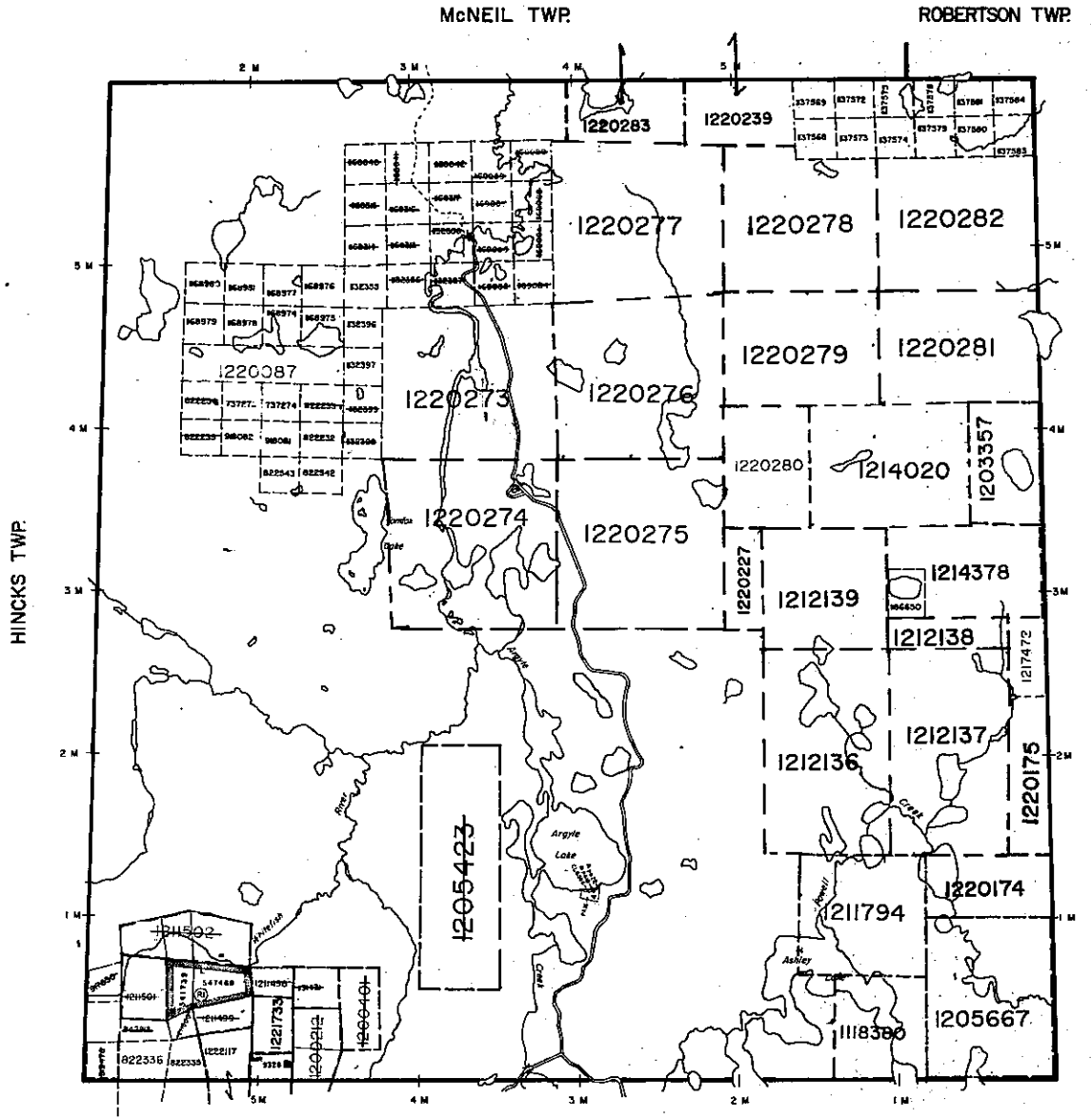

THE FOLLOWING SURVEYS CAN BE FOUND ON THE ARCHIVED COPY DATED JUNE OF 1996: MR 1088 1087, 1083, 1088, 6603, 6608, 6603, 6604, 6605, 6606, 6607, LOCATED BETWEEN THE 3 MILE AND 6 MILE MARKS (MEASURE NORTH & SOUTH) AND EAST OF THE 6 MILE MARK.

ARCHIVED OCTOBER 7, 1996

LEGEND

HIGHWAY AND ROUTE No.
OTHER ROADS
TRAILS
SURVEYED LINES:
TOWNSHIPS, BASE LINES, ETC.
LOTS, MINING CLAIMS, PARCELS, ETC.
UNSURVEYED LINES:
LOT LINES
PARCEL BOUNDARY
MINING CLAIMS ETC.
RAILWAY AND RIGHT OF WAY
UTILITY LINES
NON-PERENNIAL STREAM
FLOODING OR FLOODING RIGHTS
SUBDIVISION
ORIGINAL SHORELINE
MARSH OR MUSKEG
MINES

DISPOSITION OF CROWN LANDS

TYPE OF DOCUMENT	SYMBOL
PATENT, SURFACE & MINING RIGHTS	●
" SURFACE RIGHTS ONLY	◓
" MINING RIGHTS ONLY	◒
LEASE, SURFACE & MINING RIGHTS	■
" SURFACE RIGHTS ONLY	⬒
" MINING RIGHTS ONLY	⬓
LICENCE OF OCCUPATION	▼
CROWN LAND SALE	C.S
ORDER-IN-COUNCIL	OC
RESERVATION	◔
CANCELLED	⊗
SAND & GRAVEL	⊙

SCALE: 1 INCH = 40 CHAINS

FEET 0 500 1000 2000 3000 4000 5000
METRES 0 100 200 300 400 500 1000 2000

DATE OF ISSUE

JAN 26 1998

PROVINCIAL RECORDING OFFICE - SUDBURY

TOWNSHIP

ARGYLE

DISTRICT

KIRKLAND LAKE

MINING DIVISION

LARDER LAKE

ONTARIO

MINISTRY OF NATURAL RESOURCES

SURVEYS AND MAPPING BRANCH

Date	Plan No.
CIRCULATED JUNE 22/83 CM	M-203

REFERENCES

AREAS WITHDRAWN FROM DISPOSITION

M.R.O. – MINING RIGHTS ONLY
S.R.O. – SURFACE RIGHTS ONLY
M.+S. – MINING AND SURFACE RIGHTS

Description	Order No.	Date	Disposition	File
(R)	W-L-13/55 NER	MARCH 14/55	7 00AM	3 & M

THE INFORMATION THAT APPEARS ON THIS MAP HAS BEEN COMPILED FROM VARIOUS SOURCES, AND ACCURACY IS NOT GUARANTEED. THOSE WISHING TO STAKE MINING CLAIMS SHOULD CONSULT WITH THE MINING RECORDER, MINISTRY OF NORTHERN DEVELOPMENT AND MINES. FOR ADDITIONAL INFORMATION ON THE STATUS OF THE LANDS SHOWN HEREON.

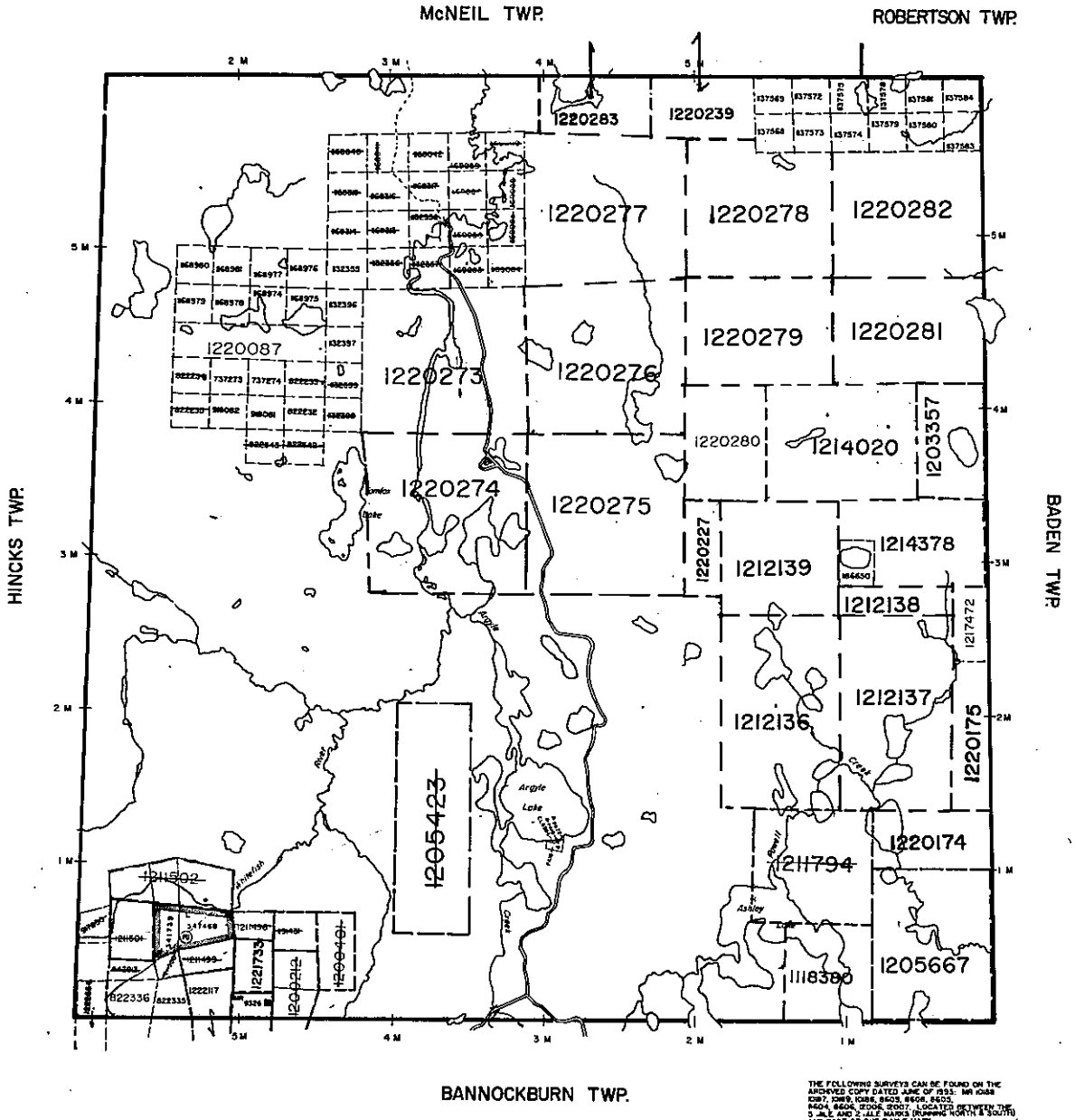

THE FOLLOWING SURVEYS CAN BE FOUND ON THE ARCHIVED COPY DATED JUNE OF 1953: MR 1048 1087, 1089, 1086, 8603, 8608, 8605, 8604, 8606, 12008, 12007 LOCATED BETWEEN THE 5 MILE AND 2 MILE MARKS (RUNNING NORTH & SOUTH) AND EAST OF THE 2 MILE MARK.

ARCHIVED OCTOBER 7, 1996

LEGEND

HIGHWAY AND ROUTE No.
OTHER ROADS
TRAILS
SURVEYED LINES:
TOWNSHIPS, BASE LINES, ETC.
LOTS, MINING CLAIMS, PARCELS, ETC.
UNSURVEYED LINES:
LOT LINES
PARCEL BOUNDARY
MINING CLAIMS ETC.
RAILWAY AND RIGHT OF WAY
UTILITY LINES
NON-PERENNIAL STREAM
FLOODING OR FLOODING RIGHTS
SUBDIVISION
ORIGINAL SHORELINE
MARSH OR MUSKEG
MINES

DISPOSITION OF CROWN LANDS

TYPE OF DOCUMENT	SYMBOL
PATENT, SURFACE & MINING RIGHTS	●
" SURFACE RIGHTS ONLY	◓
" MINING RIGHTS ONLY	◒
LEASE, SURFACE & MINING RIGHTS	■
" SURFACE RIGHTS ONLY	▬
" MINING RIGHTS ONLY	▬
LICENCE OF OCCUPATION	▼
CROWN LAND SALE	C.S
ORDER-IN-COUNCIL	OC
RESERVATION	⊘
CANCELLED	⊗
SAND & GRAVEL	⊘

SCALE: 1 INCH = 40 CHAINS

FEET 0 500 1000 2000 4000 6000 8000
METRES 0 200 400 600 800 1 KM 2 KM

TOWNSHIP

ARGYLE

DISTRICT

KIRKLAND LAKE

MINING DIVISION

LARDER LAKE

ONTARIO

MINISTRY OF NATURAL RESOURCES

SURVEYS AND MAPPING BRANCH

Date: CIRCULATED JUNE 22/55 CM

Plan No. M-203

McNEIL TWP.

ROBERTSON TWP.

HINCKS TWP.

BADEN TWP.

BANNOCKBURN TWP.

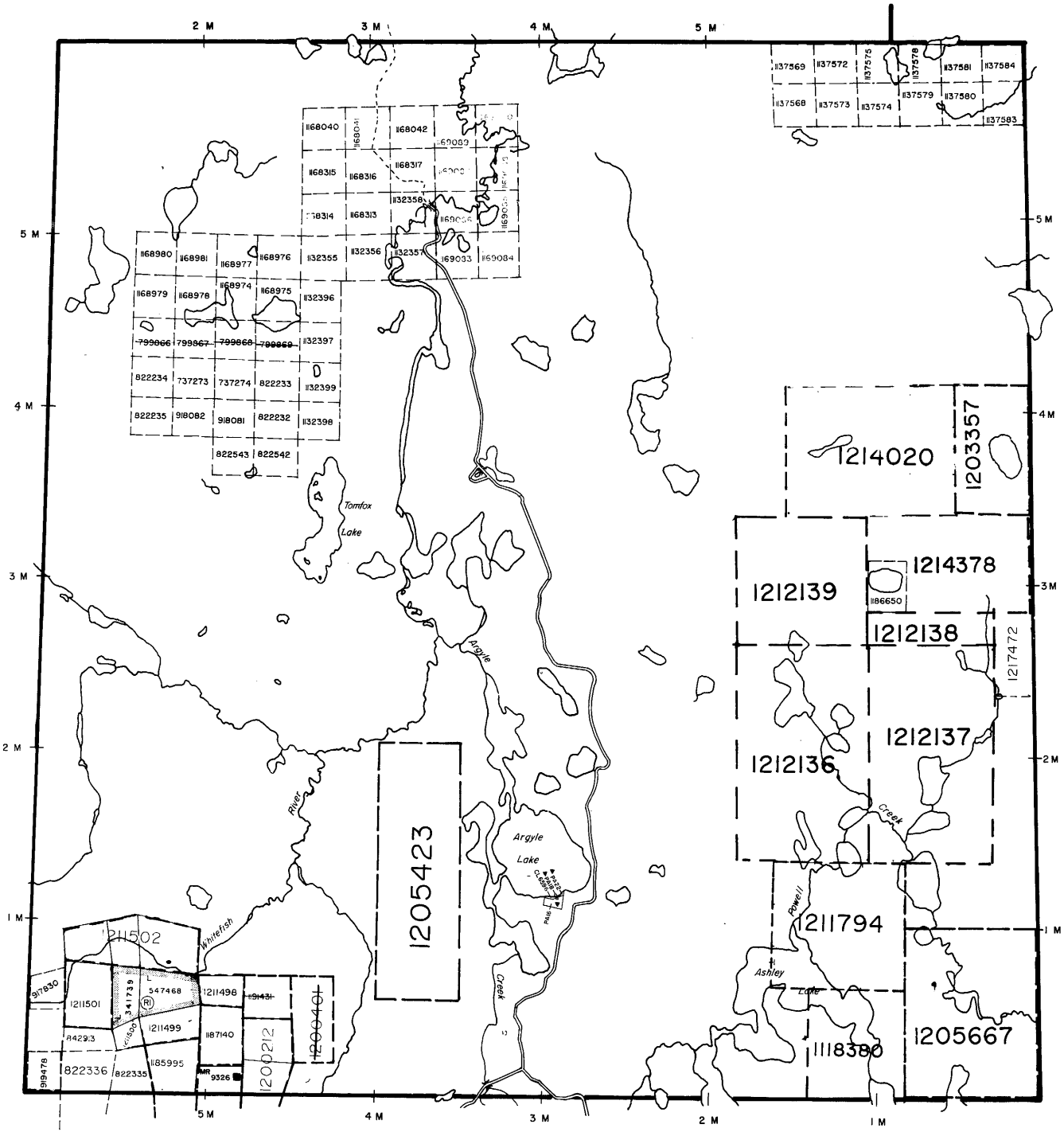

THE FOLLOWING SURVEYS CAN BE FOUND ON THE ARCHIVED COPY DATED JUNE OF 1995: MR 10188 10187, 10189, 10186, 8609, 8608, 8605, 8604, 8606, 12006, 12007, LOCATED BETWEEN THE 5 MILE AND 2 MILE MARKS (RUNNING NORTH & SOUTH) AND EAST OF THE 2 MILE MARK.

ARCHIVED OCTOBER 7, 1996

HIGHWAY AND ROUTE No.
OTHER ROADS
TRAILS
SURVEYED LINES:
TOWNSHIPS, BASE LINES, ETC.
LOTS, MINING CLAIMS, PARCELS, ETC.
UNSURVEYED LINES:
LOT LINES
PARCEL BOUNDARY
MINING CLAIMS ETC.
RAILWAY AND RIGHT OF WAY
UTILITY LINES
NON-PERENNIAL STREAM
FLOODING OR FLOODING RIGHTS
SUBDIVISION
ORIGINAL SHORELINE
MARSH OR MUSKEG
MINES

DISPOSITION OF CROWN LANDS

TYPE OF DOCUMENT	SYMBOL
PATENT, SURFACE & MINING RIGHTS	●
" SURFACE RIGHTS ONLY	◓
" MINING RIGHTS ONLY	◒
LEASE, SURFACE & MINING RIGHTS	■
" SURFACE RIGHTS ONLY	⬒
" MINING RIGHTS ONLY	⬓
LICENCE OF OCCUPATION	▼
CROWN LAND SALE	C.S
ORDER-IN-COUNCIL	OC
RESERVATION	⊛
CANCELLED	⊗
SAND & GRAVEL	⊙

SCALE: 1 INCH = 40 CHAINS

FEET 0 500 1000 2000 4000 6000 8000

METRES 0 200 400 600 800 1 KM 2 KM

TOWNSHIP

ARGYLE

DISTRICT

KIRKLAND LAKE

MINING DIVISION

LARDER LAKE

ONTARIO

MINISTRY OF NATURAL RESOURCES

SURVEYS AND MAPPING BRANCH

Date: CIRCULATED JUNE 22/95 CM

Plan No. M-203

DN • IRVINE, CALIFORNIA

PLAN HOLD CORPORATION