

AREA OF  
**ARMSTRONG  
LAKE**

DISTRICT OF  
**KENORA**  
(PATRICIA PORTION)

**RED LAKE  
MINING DIVISION**

SCALE: 1-INCH = 40 CHAINS

**LEGEND**

PATENTED LAND	CS
CROWN LAND SALE	LOC
LEASES	LO
LOCATED LAND	MRO
LICENSE OF OCCUPATION	SRD
MINING RIGHTS ONLY	
SURFACE RIGHTS ONLY	
ROADS	
IMPROVED ROADS	
KING'S HIGHWAYS	
RAILWAYS	
POWER LINES	
MARSH OR MUSKEG	
MINES	
CANCELLED	

**NOTES**

400' refers around all lakes and rivers  
to Dept. of Lands & Forests

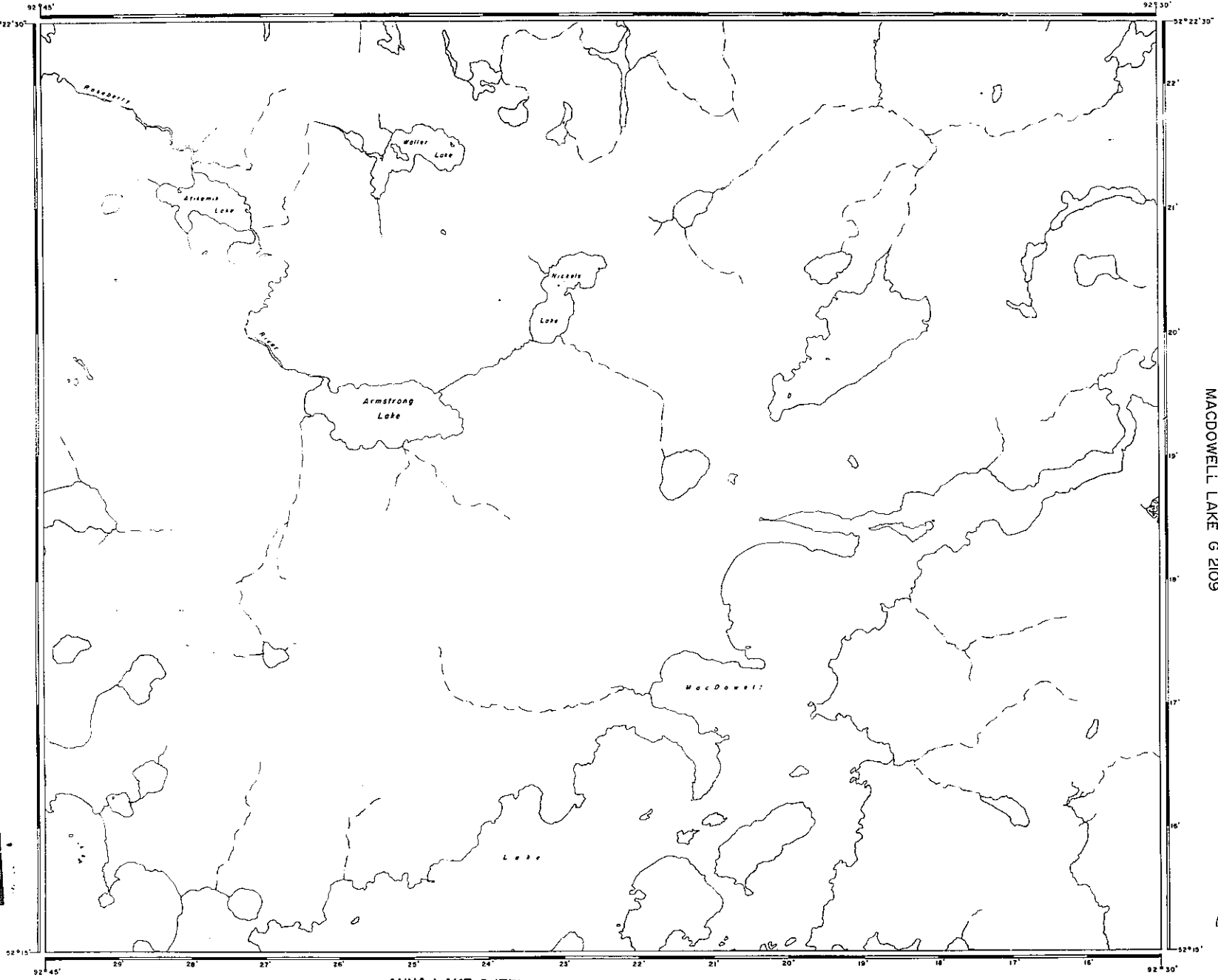


NATIONAL TOPOGRAPHIC SERIES 53 C

PLAN NO. **M.2781**

MINISTRY OF NATURAL RESOURCES  
SURVEYS AND MAPPING BRANCH

WAPISKOWAMIK LAKE G 1906



ANNA LAKE G 1731

REFERENCES

**AREAS WITHDRAWN FROM DISPOSITION**

M.R.O. - MINING RIGHTS ONLY  
 S.R.O. - SURFACE RIGHTS ONLY  
 M + S. - MINING AND SURFACE RIGHTS

Disposition	Order No.	Date	Description	Folio

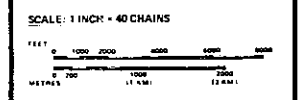
LEGEND

HIGHWAY AND ROUTE NO	
OTHER ROADS	
TRAILS	
SURVEYED LINES	
TOWNSHIP, BASE LINES, ETC	
LOTS, MINING CLAIMS, PARCELS, ETC	
UNSURVEYED LINES	
LOT LINES	
PARCEL BOUNDARY	
MINING CLAIMS, ETC	
RAILWAY AND RIGHT OF WAY	
UTILITY LINES	
NON PERENNIAL STREAM	
FLOODING OR FLOODING RIGHTS	
SUBDIVISION, OR COMPOSITE PLAN	
RESERVATIONS	
ORIGINAL SHORELINE	
MARSH OR MUSKEG	
MINES	
TRAVERSE MONUMENT	

DISPOSITION OF CROWN LANDS

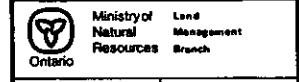
TYPE OF DOCUMENT	SYMBOL
PATENT, SURFACE & MINING RIGHTS	
- SURFACE RIGHTS ONLY	
- MINING RIGHTS ONLY	
LEASE, SURFACE & MINING RIGHTS	
- SURFACE RIGHTS ONLY	
- MINING RIGHTS ONLY	
LICENSE OF OCCUPATION	
ORDER IN COUNCIL	
RESERVATION	
CANCELLED	
SAND & GRAVEL	

NOTE: MINING RIGHTS IN PARCELS PATENTED PRIOR TO MAY 6, 1932, REFER TO ORIGINAL PATENTS BY THE PUBLIC LANDS ACT, R.S.O. 1927, CAP. 286, SEC. 63, PUBLIC L.



TOWNSHIP

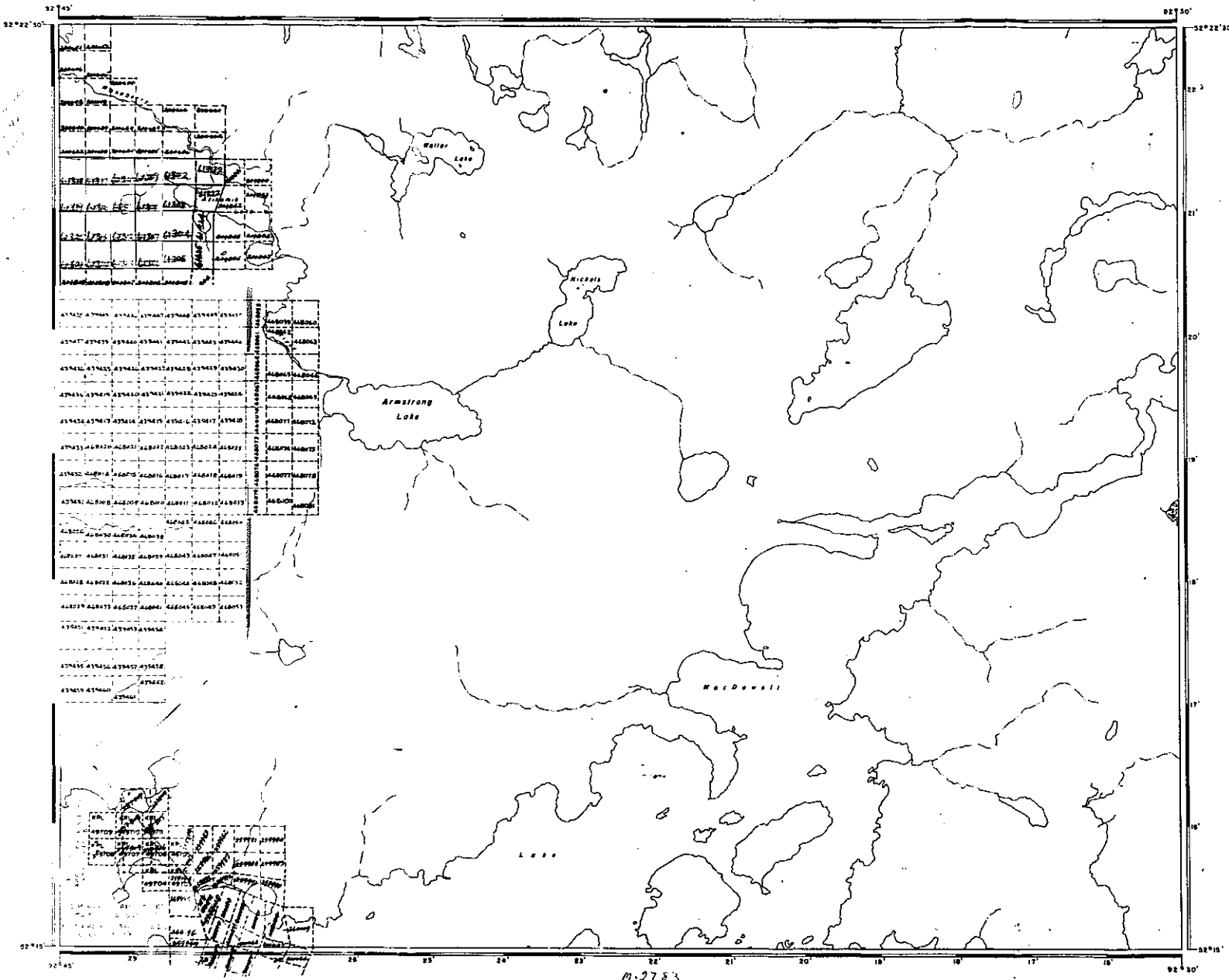
AREA  
**ARMSTRONG LAKE**  
 M.N.R. ADMINISTRATIVE DISTRICT  
**RED LAKE**  
 MINING DIVISION  
**RED LAKE**  
 LAND TITLES / REGISTRY DIVISION  
**KENORA**



Date: JANUARY, 1983  
 Number: **G-1732**

THE APPROPRIATE PROVISIONS OF THE MINING ACT AND THE PUBLIC LANDS ACT, R.S.O. 1927, CAP. 286, SEC. 63, PUBLIC L.

2781



AREA OF  
**ARMSTRONG  
LAKE**

DISTRICT OF  
**KENORA**  
(PATRICIA PORTION)

**RED LAKE  
MINING DIVISION**

SCALE: 1-INCH = 40 CHAINS

**LEGEND**

- |                       |        |
|-----------------------|--------|
| PATENTED LAND         | ⊙      |
| CROWN LAND SALE       | ⊙      |
| LEASES                | ⊙      |
| LOCATED LAND          | ⊙      |
| LICENSE OF OCCUPATION | ⊙      |
| MINING RIGHTS ONLY    | M.R.O. |
| SURFACE RIGHTS ONLY   | S.R.O. |
| ROADS                 | —      |
| IMPROVED ROADS        | —      |
| KING'S HIGHWAYS       | —      |
| RAILWAYS              | —      |
| POWER LINES           | —      |
| MARSH OR MUSKEG       | —      |
| MINES                 | —      |
| CANCELLED             | —      |

**NOTES**

400' reserve around all lakes and rivers  
to Dept. of Lands & Forests

PLAN NO. **M.2781**

DEPARTMENT OF MINES

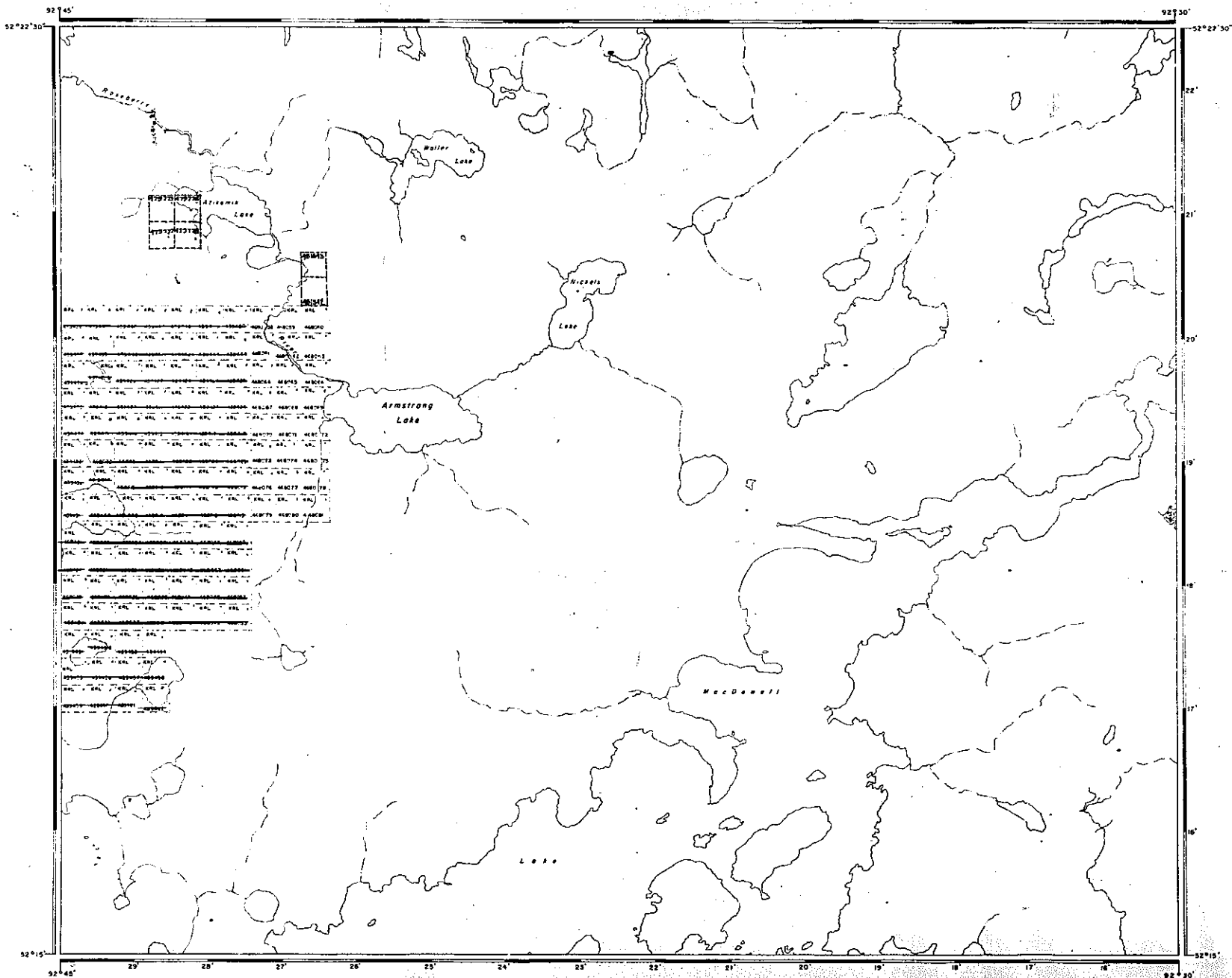
— ONTARIO —

523913

M.2753

2781

## WAPISKOWAMIK LAKE - M.2581



AREA OF

# ARMSTRONG LAKE

 DISTRICT OF  
 KENORA  
 (PARTIAL PORTION)


 RED LAKE  
 MINING DIVISION

SCALE: 1-INCH = 40 CHAINS

### LEGEND

PATENTED LAND	CS
CROWN LAND SALE	CS
LEASES	CS
LOCATED LAND	LD
LICENSE OF OCCUPATION	LD
MINING RIGHTS ONLY	SRQ
SURFACE RIGHTS ONLY	SRQ
ROADS	
IMPROVED ROADS	
ENG'S HIGHWAYS	
BARWAYS	
POWER LINES	
MARSH OR MUSKIEG	
MINES	
CANCELLED	

### NOTES

 400' reserve around all lakes and rivers  
 to Dept. of Lands & Forests


NATIONAL TOPOGRAPHIC SERIES 53 C

PLAN NO. M.2781

 ONTARIO  
 MINISTRY OF NATURAL RESOURCES  
 SURVEY AND MAPPING BRANCH

923925