

AREA OF

ARROW LAKE

DISTRICT OF
KENORA

KENORA
MINING DIVISION

SCALE: 1-INCH 40 CHAINS

LEGEND

PATENTED LAND	(P)
CROWN LAND SALE	(CS)
LEASES	(L)
LOCATED LAND	(LQ)
LICENSE OF OCCUPATION	(LO)
MINING RIGHTS ONLY	(MRO)
SURFACE RIGHTS ONLY	(SRO)
IMPROVED ROADS	(—)
ROADS	(- - -)
KING'S HIGHWAYS	(=)
RAILWAYS	(=)
POWER LINES	(=)
MARSH OR MUSKIEG	(=)
MINES	(=)
CANFIELD	(=)

NOTES

400' Reserve around all lakes & rivers to Dept. of Lands & Forests.

Flooding rights reserved up to 1064 above mean sea level on all lands bordering on the Lake of the Woods.

Obsolete May 11/84

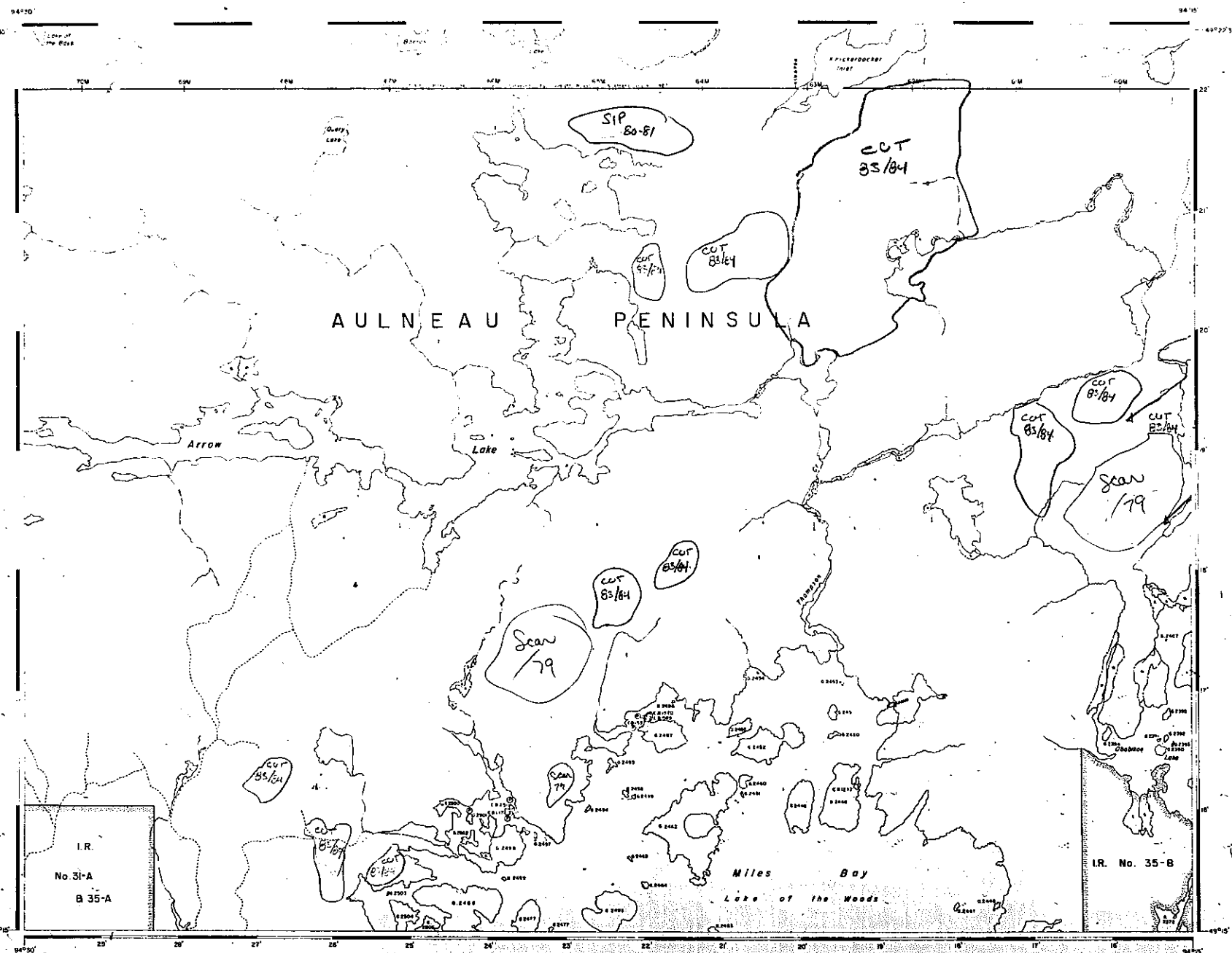


NATIONAL TOPOGRAPHIC SERIES 52 E 6

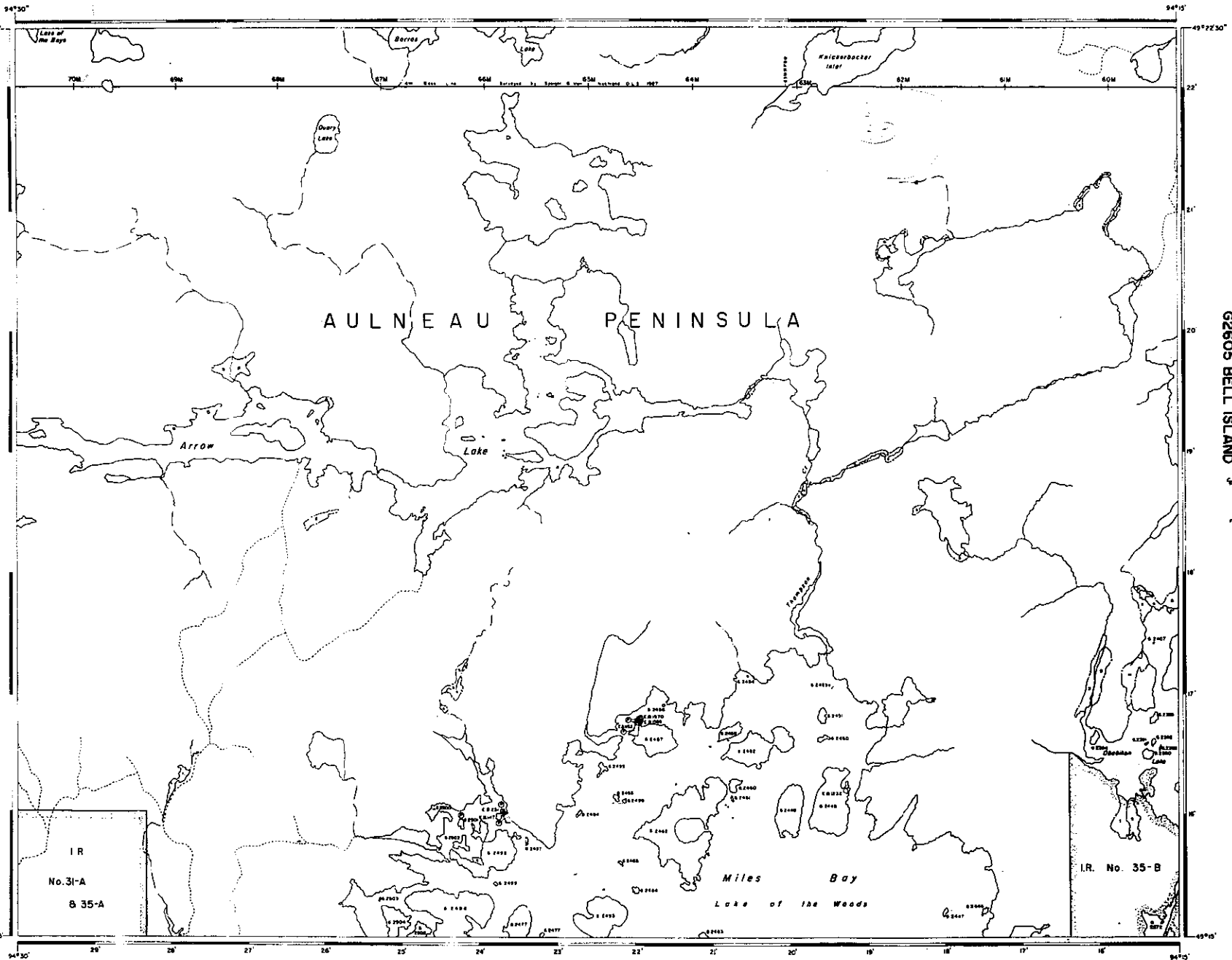
PLAN NO. **M.2617**

ONTARIO
MINISTRY OF NATURAL RESOURCES
SURVEYS AND MAPPING BRANCH

485942



G2604 AULNEAU PENNSULA



THE INFORMATION THAT APPEARS ON THIS MAP HAS BEEN COMPILED FROM VARIOUS SOURCES AND ACCURACY IS NOT GUARANTEED. THOSE DESIRING TO MAKE MINING CLAIMS SHOULD CONSULT WITH THE MINING RECORDER, MINISTRY OF NORTHERN DEVELOPMENT AND MINES FOR ADDITIONAL INFORMATION ON THE STATUS OF THE LANDS SHOWN HEREON.

LEGEND

- PATENTED LAND
- CROWN LAND SALE
- LEASES
- LOCATED LAND
- LICENSE OF OCCUPATION
- MINING RIGHTS ONLY
- SURFACE RIGHTS ONLY
- ROADS
- IMPROVED ROADS
- KING'S HIGHWAYS
- RAILWAYS
- POWER LINES
- MARSH OR MUCKS
- MINES
- CANCELLED
- TOURIST CAMPS


REFERENCES

AREAS WITHDRAWN FROM DISPOSITION

M.R.A. - SURFACE RIGHTS ONLY
 S.R.S. - SURFACE RIGHTS ONLY
 M.C.S. - MINING AND SURFACE RIGHTS

FLOODING

Flooding rights reserved up to 106' above mean sea level on all lands bordering on the Lake of the Woods.



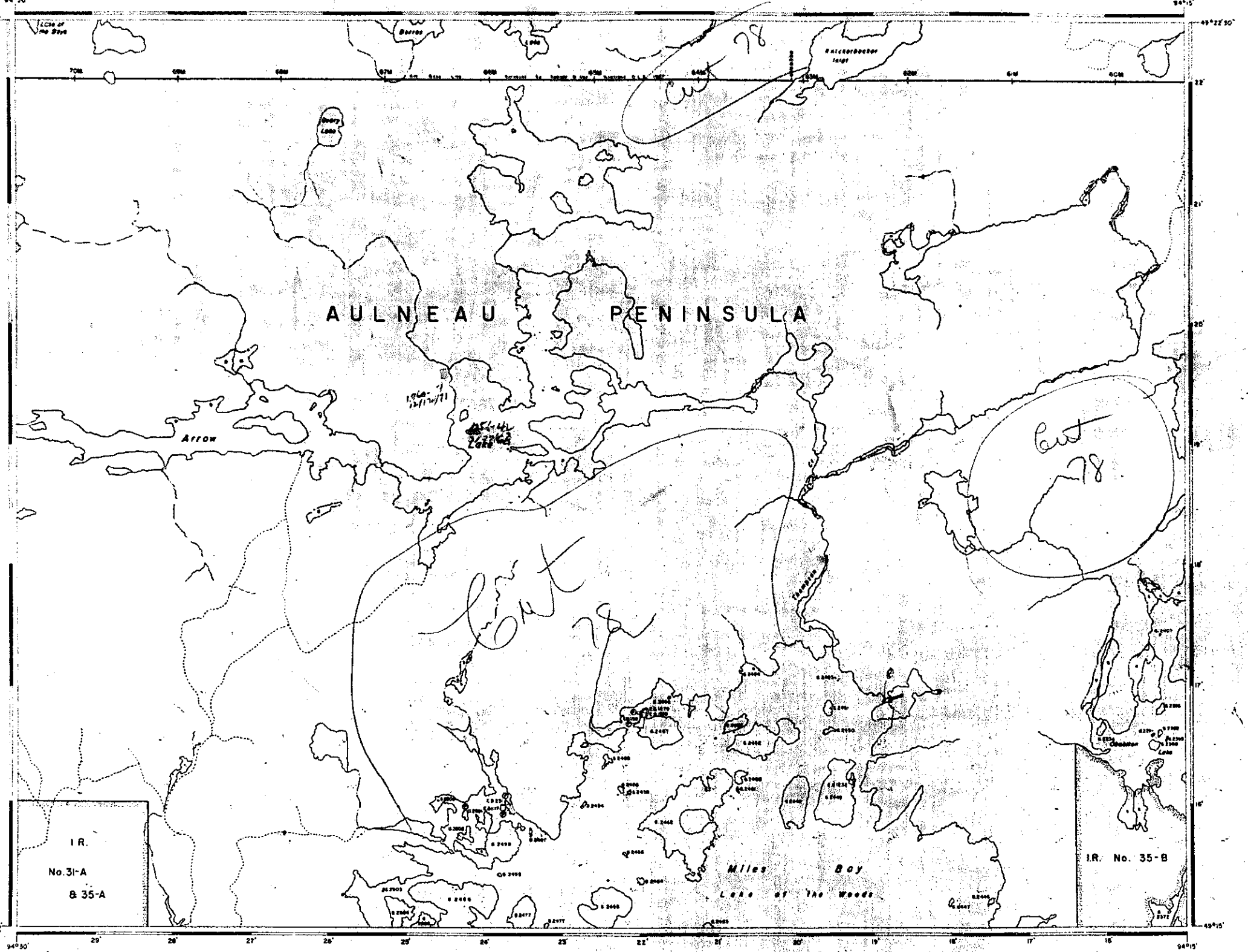
IR
No. 31-A
B 35-A

IR. No. 35-B

G2630 MILES BAY

G2605 BELL ISLAND

ARROW LAKE AREA



AULNEAU PENINSULA

Arrow

Miles Bay

Lake of the Woods

Rukkoroboson Inlet

1964-71

2000

Cut 78

Cut 78

Cut 78

I.R.

No. 31-A

B 35-A

I.R. No. 35-B

ARROW LAKE

DISTRICT OF
KENORA

KENORA
MINING DIVISION

SCALE 1 INCH 40 CHAINS

LEGEND

PATENTED LAND	—
CROWN LAND SALE	—
LEASES	—
LOCATED LAND	—
LICENSE OF OCCUPATION	—
MINING RIGHTS ONLY	M.R.O.
SURFACE RIGHTS ONLY	S.R.O.
ROADS	—
APPROVED ROADS	—
KING'S HIGHWAYS	—
RAILWAYS	—
POWER LINES	—
MARSH OR MUSKES	—
MINES	—
CANCELLED	—

NOTES

400' Reserve ground all lakes & rivers to
Dept. of Lands & Forests.

~~Under the Lake of the Woods Act, 1904, from
section 39, S.O. File 6700~~

Flooding rights reserved up to 1064 above
mean sea level on all lands bordering on the
Lake of the Woods.



PLAN NO. **M.2617**

DEPARTMENT OF MINES

— ONTARIO —