

FOXTRAP LAKE G-592

REFERENCE

THE INFORMATION THAT APPEARS ON THIS MAP HAS BEEN COMPILED FROM VARIOUS SOURCES AND ACCURACY IS NOT GUARANTEED. THOSE WISHING TO MAKE MINING CLAIMS SHOULD CONSULT WITH THE MINING RECOVER, MINISTRY OF NORTHERN DEVELOPMENT AND MINES FOR ADDITIONAL INFORMATION ON THE STATUS OF THE LANDS SHOWN HEREON.


LEGEND

- HIGHWAY AND ROUTE No.
- OTHER ROADS
- TRAILS
- SURVEYED LINES:
 - TOWNSHIP, BASE LINES, ETC.
 - LOTS, MINING CLAIMS, PARCELS, ETC.
- UNSURVEYED LINES:
 - LOT LINES
 - PARCEL BOUNDARY
 - MINING CLAIMS ETC.
- RAILWAY AND RIGHT OF WAY
- UTILITY LINES
- NON-PERENNIAL STREAM
- FLOODING OR FLOODING RIGHTS
- SUBDIVISION OR COMPOSITE PLAN
- RESERVATIONS
- ORIGINAL SHORE LINE
- MARSH OR MUSKEG
- MINES
- TRAVERSE MONUMENT

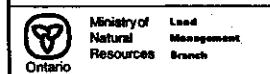
DISPOSITION OF CROWN LANDS

TYPE OF DOCUMENT	SYMBOL
PATENT, SURFACE & MINING RIGHTS	
- SURFACE RIGHTS ONLY	
- MINING RIGHTS ONLY	
LEASE, SURFACE & MINING RIGHTS	
- SURFACE RIGHTS ONLY	
- MINING RIGHTS ONLY	
LICENCE OF OCCUPATION	
ORDER-IN-COUNCIL	
RESERVATION	
CANCELLED	
SAND & GRAVEL	
LAND USE PERMITS FOR COMMERCIAL TOURISM/POCKET LINES	

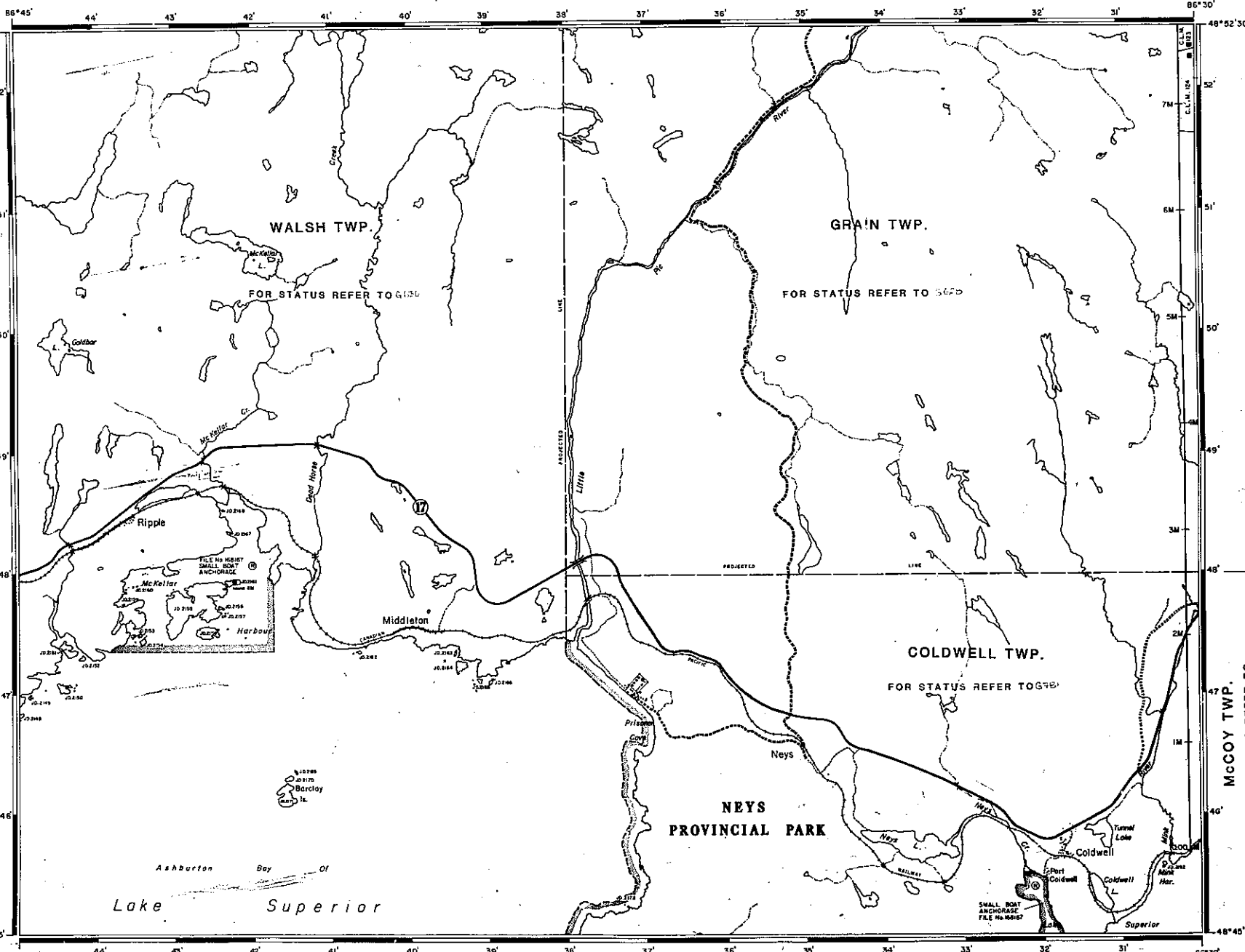
NOTE: SURFACE RIGHTS IN PARCELS PATENTED PRIOR TO MAY 1, 1911, VESTED IN ORIGINAL PATENTEES BY THE MINING LANDS ACT, R.S.O. 1978, CHAP. 385, SEC. 48, SUBSEC. 1.



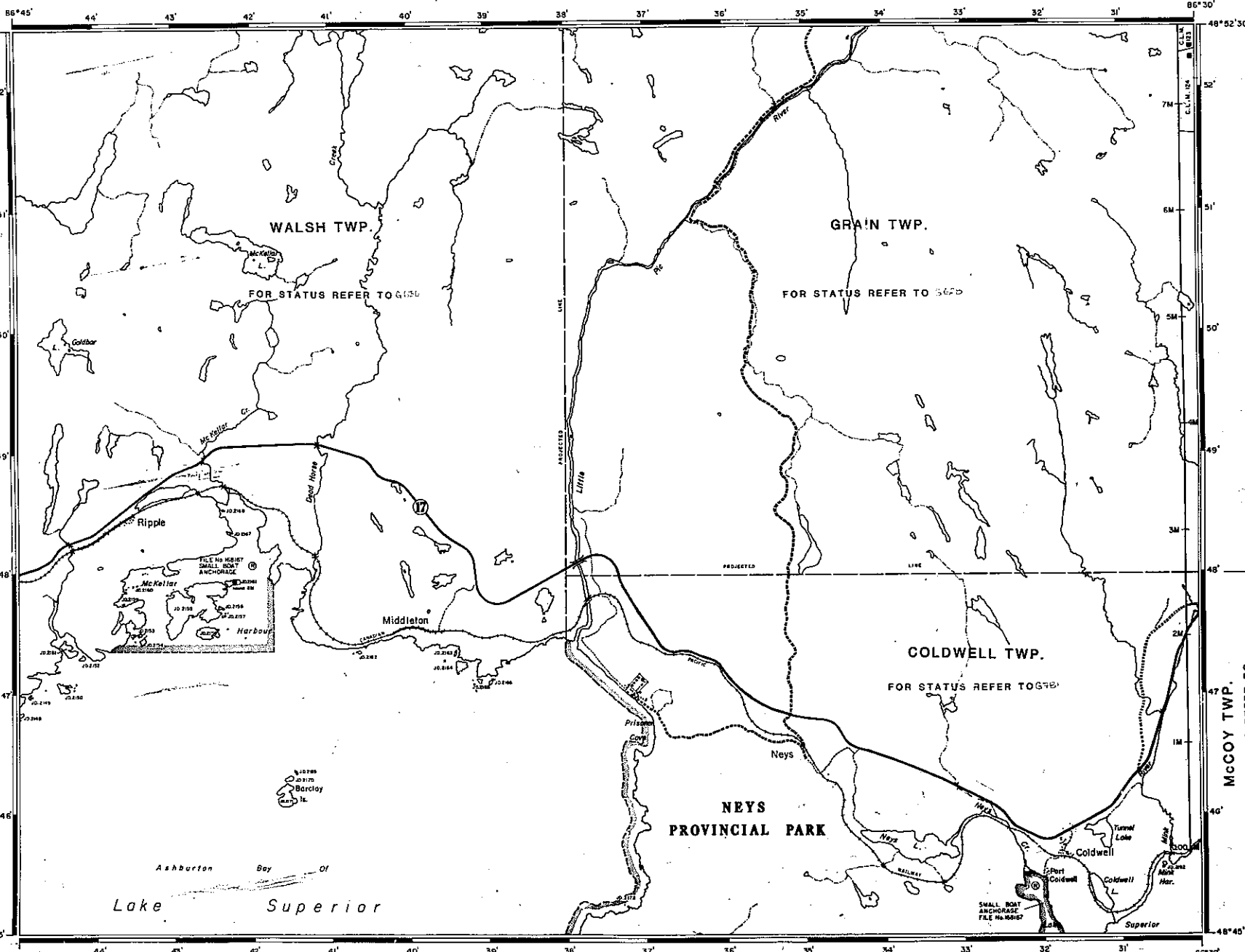
AREA
ASHBURTON BAY
 M.N.R. ADMINISTRATIVE DISTRICT
TERRACE BAY
 MINING DIVISION
THUNDER BAY
 LAND TITLES / REGISTRY DIVISION
THUNDER BAY



Date: FEBRUARY 1982
 Number: **G-577**



SEELEY LAKE G-613
 MCCOY TWP. FOR STATUS REFER TO



86°45' 44' 43' 42' 41' 40' 39' 38' 37' 36' 35' 34' 33' 32' 31' 86°30' 48°52'30"

86°45' 44' 43' 42' 41' 40' 39' 38' 37' 36' 35' 34' 33' 32' 31' 86°30' 48°40'