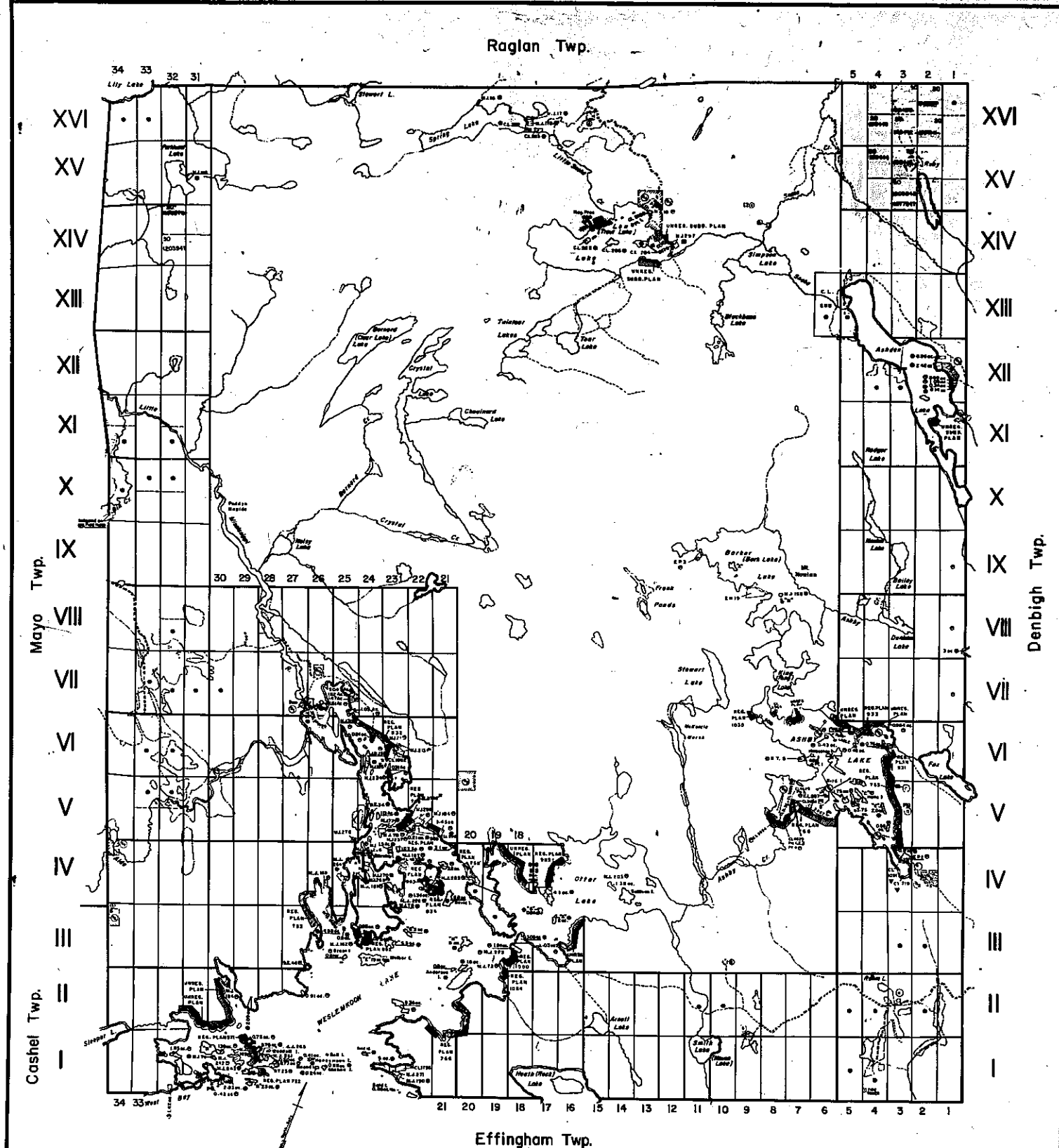

THE TOWNSHIP OF ASHBY

COUNTY OF LENNOX & ADDINGTON

SOUTHERN ONTARIO MINING DIVISION

SCALE: 1-INCH = 40 CHAINS

DISPOSITION OF CROWN LANDS

PATENT, SURFACE AND MINING RIGHTS
" , SURFACE RIGHTS ONLY
" , MINING RIGHTS ONLY
LEASE, SURFACE AND MINING RIGHTS
" , SURFACE RIGHTS ONLY
" , MINING RIGHTS ONLY
LICENCE OF OCCUPATION
ROADS
IMPROVED ROADS
KINGS HIGHWAYS
RAILWAYS
POWER LINES
MARSH OR MUSKEG
MINES

NOTES

400' Surface Rights Reservation along the shores of all lakes and rivers.

Mining Claims in the Subdivided portion of this Township are accepted subject to Sec. 53 of the Mining Act.

Portion of this Township annulled under authority of subsection 1, of section 11, of the Public Lands Act.

AREAS WITHDRAWN FROM DISPOSITION

S.R. – SURFACE RIGHTS M.R. – MINING RIGHTS

Description	Order No.	Date	Disposition	File
PUBLIC USE	6/2/49	S.R.	21181
PUBLIC USE	21/10/53	S.R.	89000
ROAD ALLOWANCE	13/2/53	S.R.	110696
PUBLIC USE	3/4/53	S.R.	100700
BUFFER ZONE AROUND WASTE DISPOSAL SITE			

SAND & GRAVEL

GRAVEL FILE 165594
MAIN GRAVEL FILE 131044
GRAVEL FILE 131044
QUARRY PERMIT
MNR GRAVEL RESERVE 6710, FILE 168503
MNR GRAVEL RESERVE 6720, FILE 168503

DATE OF ISSUE

JUN 23 1998

PROVINCIAL RECORDING OFFICE - SUDBURY

THE INFORMATION THAT APPEARS ON THIS MAP HAS BEEN COMPILED FROM VARIOUS SOURCES, AND ACCURACY IS NOT GUARANTEED. THOSE WISHING TO STAKE MINING CLAIMS SHOULD CONSULT WITH THE MINING RECORDER, MINISTRY OF NORTHERN DEVELOPMENT AND MINES, FOR ADDITIONAL INFORMATION ON THE STATUS OF THE LANDS SHOWN HEREON.

PLAN NO. M.46

ONTARIO

ASHBY TWP.

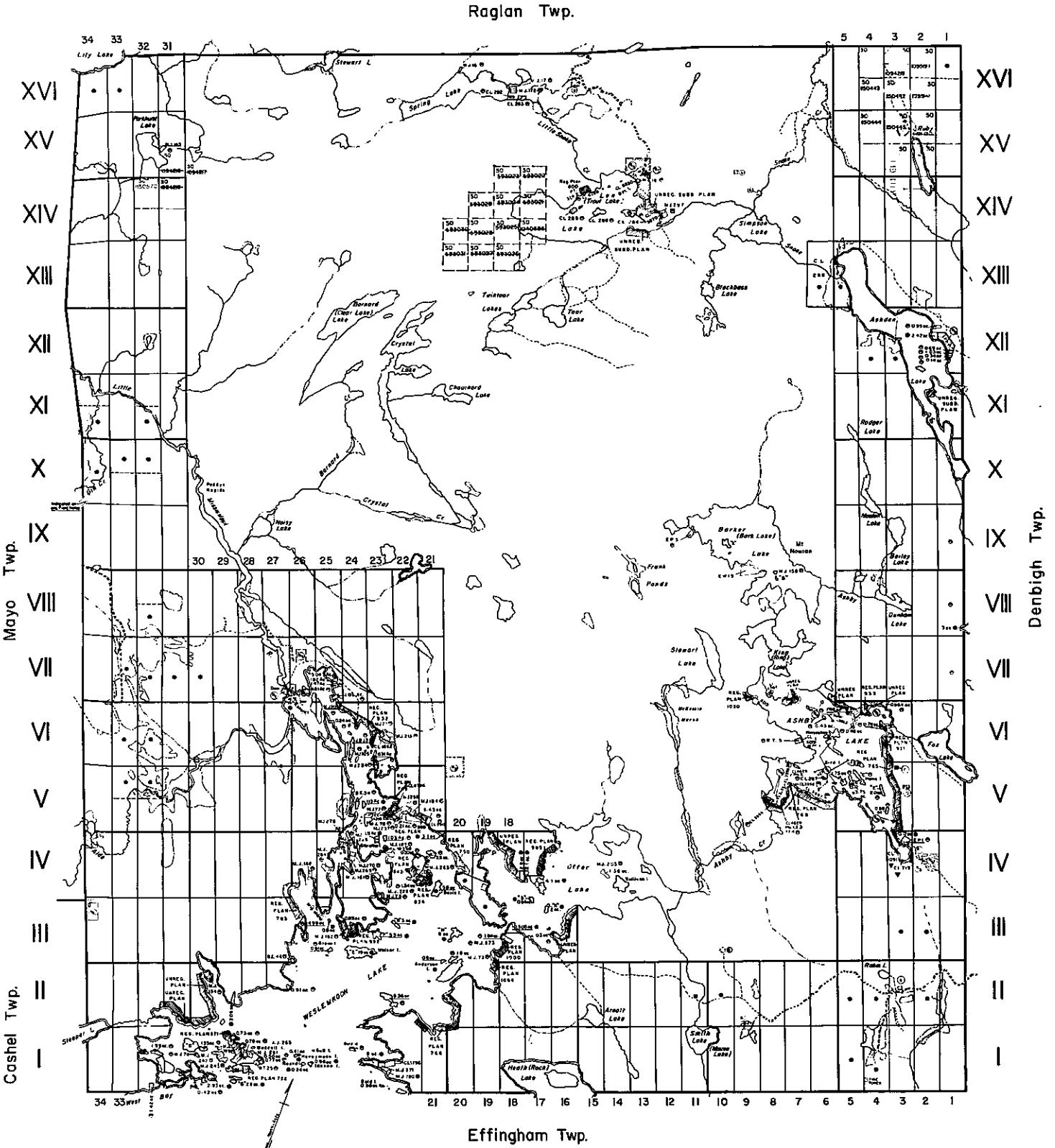

THE TOWNSHIP OF ASHBY

COUNTY OF LENNOX & ADDINGTON

SOUTHERN ONTARIO MINING DIVISION

SCALE: 1-INCH = 40 CHAINS

DISPOSITION OF CROWN LANDS

PATENT, SURFACE AND MINING RIGHTS
" , SURFACE RIGHTS ONLY
" , MINING RIGHTS ONLY
LEASE, SURFACE AND MINING RIGHTS
" , SURFACE RIGHTS ONLY
" , MINING RIGHTS ONLY
LICENCE OF OCCUPATION
ROADS
IMPROVED ROADS
KINGS HIGHWAYS
RAILWAYS
POWER LINES
MARSH OR MUSKEG
MINES

NOTES

400' Surface Rights Reservation along the shores of all lakes and rivers.

Mining Claims in the Subdivided portion of this Township are accepted subject to Sec. 53 of the Mining Act.

Portion of this Township annulled under authority of subsection 1, of section 11, of the Public Lands Act.

AREAS WITHDRAWN FROM DISPOSITION

S.R. – SURFACE RIGHTS M.R. – MINING RIGHTS

Description	Order No.	Date	Disposition	File
PUBLIC USE	6/2/46	S.R.		23181
PUBLIC USE	21/10/55	S.R.		88006
ROAD ALLOWANCE	13/8/55	S.R.		110835
PUBLIC USE	9/4/63	S.R.		160709
BUFFER ZONE AROUND WASTE DISPOSAL SITE				

SAND & GRAVEL

GRAVEL FILE 169994
MNR GRAVEL FILE 131044
GRAVEL FILE 31044
QUARRY PERMIT
TOWN GRAVEL RESERVE 4F/19 FILE 160903
TOWN GRAVEL RESERVE 6F/20 FILE 188557

DATE OF ISSUE
AUG 01 1995
SOUTHERN ONTARIO MINING DIVISION

THE INFORMATION THAT APPEARS ON THIS MAP HAS BEEN COMPILED FROM VARIOUS SOURCES AND ACCURACY IS NOT GUARANTEED. THOSE WISHING TO STAKE MINING CLAIMS SHOULD CONSULT WITH THE MINING RECORDER, MINISTRY OF NORTHERN DEVELOPMENT AND MINES, FOR ADDITIONAL INFORMATION ON THE STATUS OF THE LANDS SHOWN HEREON

PLAN NO. M.46

ONTARIO
MINISTRY OF NATURAL RESOURCES

ASHBY TWP.

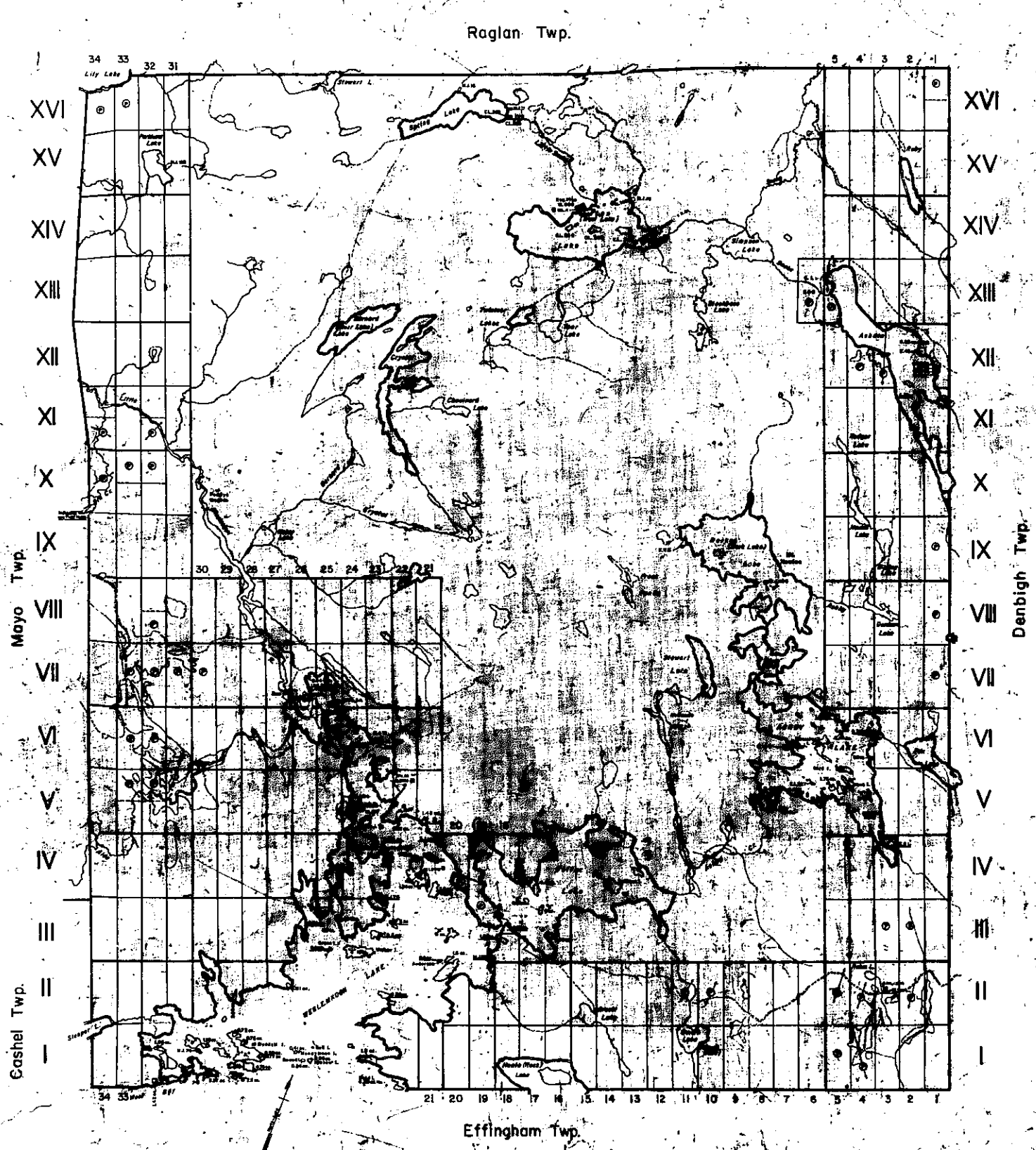

THE TOWNSHIP OF

ASHBY

COUNTY OF LENNOX & ADDINGTON

SOUTHERN ONTARIO MINING DIVISION

SCALE: 1-INCH = 40 CHAINS

LEGEND

PATENTED LAND	
CROWN LAND SALE	C.S.
LEASES	
LOCATED LAND	Loc.
LICENSE OF OCCUPATION	L.O.
MINING RIGHTS ONLY	M.R.O.
SURFACE RIGHTS ONLY	S.R.O.
ROADS	
IMPROVED ROADS	
KING'S HIGHWAYS	
RAILWAYS	
POWER LINES	
MARSH OR MUSKEG	
MINES	

NOTES

400' Reserve around all Lakes & Rivers to Dept of Lands & Forests.

For status of summer resort location shown thus: [illegible] & islands in this Twp, Please contact Dept of Lands & Forests.

Mining Claims in the Subdivided portion of this Township are accepted subject to Sec. 53 of the Mining Act.

Portion of this township withdrawn under authority of subsection 1, of section [illegible] of the Public Lands Act.

Area shown thus: ——— is in the Eastern Provincial Forest.

PLAN NO. M.46

DEPARTMENT OF MINES

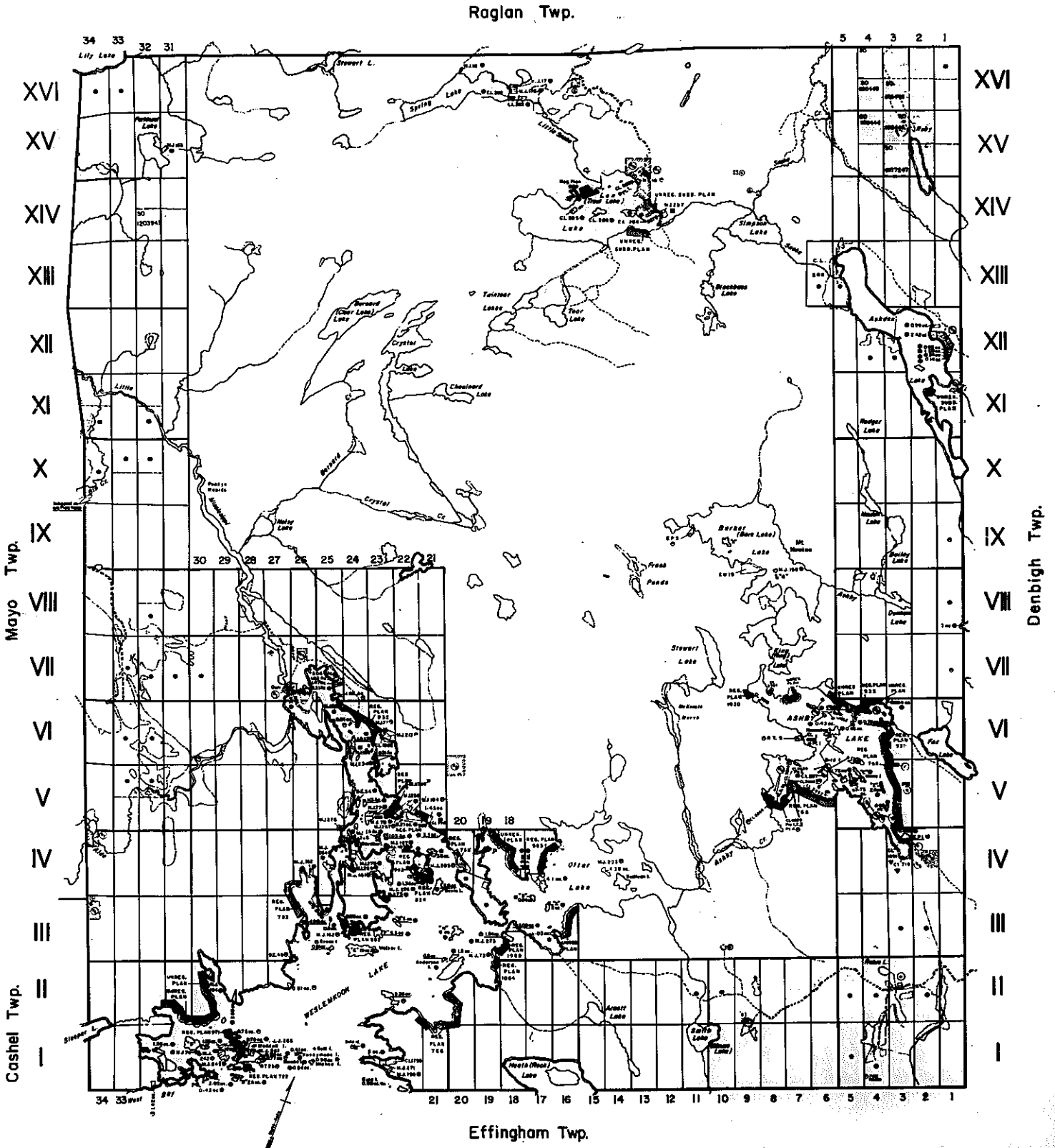

OF

ASHBY

COUNTY OF
LENNOX & ADDINGTON

SOUTHERN ONTARIO
MINING DIVISION

SCALE: 1-INCH = 40 CHAINS

DISPOSITION OF CROWN LANDS

PATENT, SURFACE AND MINING RIGHTS
" , SURFACE RIGHTS ONLY
" , MINING RIGHTS ONLY
LEASE, SURFACE AND MINING RIGHTS
" , SURFACE RIGHTS ONLY
" , MINING RIGHTS ONLY
LICENCE OF OCCUPATION
ROADS
IMPROVED ROADS
KINGS HIGHWAYS
RAILWAYS
POWER LINES
MARSH OR MUSKEG
MINES

NOTES

400' Surface Rights Reservation along the shores of all lakes and rivers.

Mining Claims in the Subdivided portion of this Township are accepted subject to Sec. 53 of the Mining Act.

Portion of this Township annulled under authority of subsection 1, of section 11, of the Public Lands Act.

AREAS WITHDRAWN FROM DISPOSITION

S.R. — SURFACE RIGHTS M.R. — MINING RIGHTS

Description	Order No.	Date	Disposition	File
PUBLIC USE	6/2/44	S.R.	21161
PUBLIC USE	21/10/53	S.R.	89680
NOAH ALLOWANCE	13/10/53	S.R.	110635
PUBLIC USE	5/4/55	S.R.	110700
BUFFER ZONE AROUND WASTE DISPOSAL SITE			

SAND & GRAVEL

GRAVEL FILE 109594
MNR GRAVEL FILE 131044
GRAVEL FILE 31044
GRAVEL PERMIT
MNR GRAVEL RESERVE 6719, FILE 105503
MNR GRAVEL RESERVE 6720, FILE 105503

THE INFORMATION THAT APPEARS ON THIS MAP HAS BEEN COMPILED FROM VARIOUS SOURCES, AND ACCURACY IS NOT GUARANTEED. THOSE WISHING TO STAKE MINING CLAIMS SHOULD CONSULT WITH THE MINING RECORDER, MINISTRY OF NORTHERN DEVELOPMENT AND MINES, FOR ADDITIONAL INFORMATION ON THE STATUS OF THE LANDS SHOWN HEREON.

PLAN NO. M.46

ONTARIO
MINISTRY OF NATURAL RESOURCES
SURVEYS AND MAPPING BRANCH

ASHBY TWP

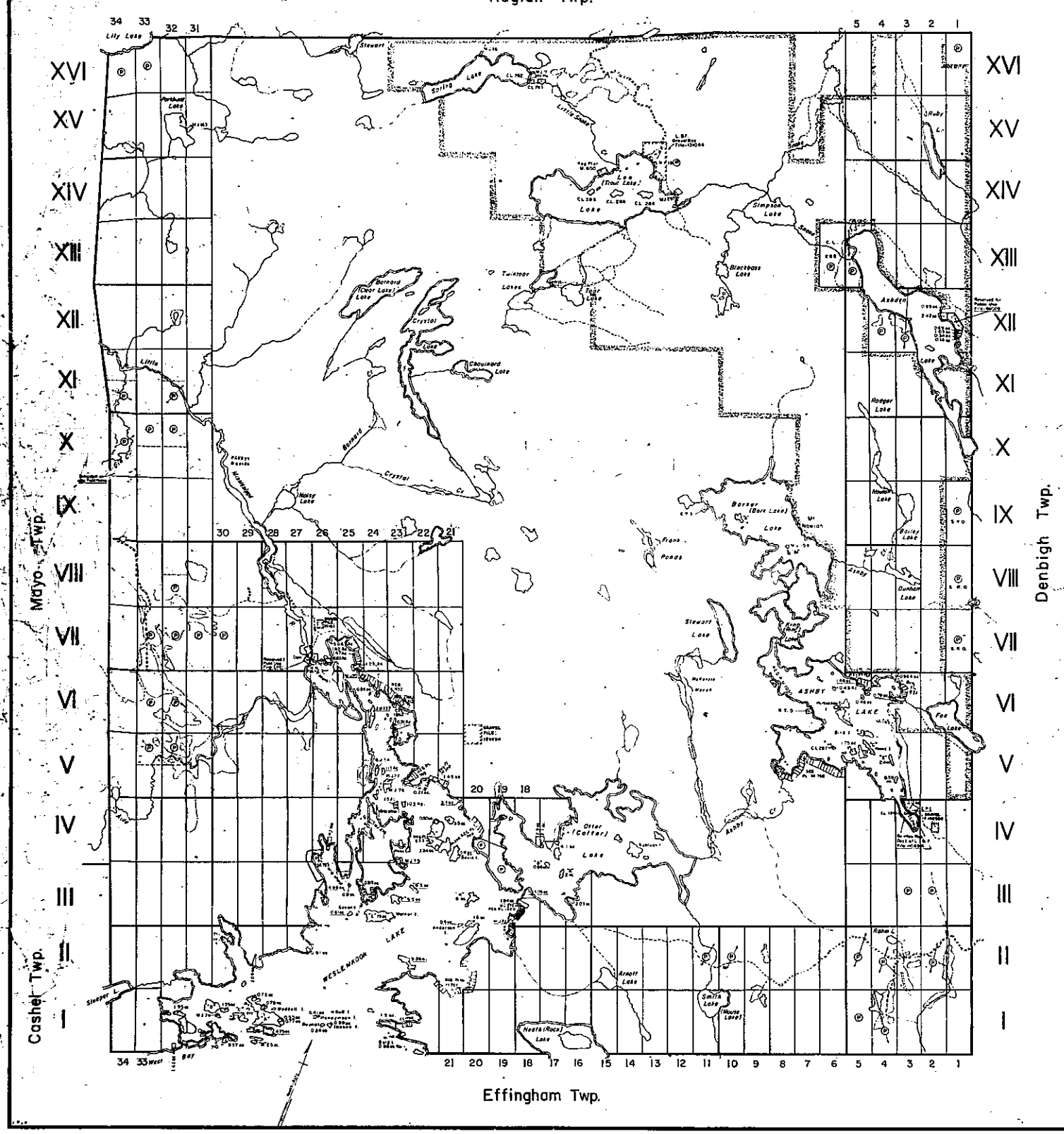

ASHBY

COUNTY OF LENNOX & ADDINGTON

EASTERN ONTARIO MINING DIVISION

SCALE: 1-INCH = 40 CHAINS

LEGEND

PATENTED LAND	P
CROWN LAND SALE	C.S.
LEASES	L
LOCATED LAND	Loc.
LICENSE OF OCCUPATION	L.O.
MINING RIGHTS ONLY	M.R.O.
SURFACE RIGHTS ONLY	S.R.O.
ROADS	
IMPROVED ROADS	
KINGS HIGHWAYS	
RAILWAYS	
POWER LINES	
MARSH OR MUSKEG	
MINES	

NOTES

400' S. face Pt. this Reservoir [illegible] Lake R. Fish S.

For status of summer resort location shown thus: [illegible] & Islands in this Twp. Please contact Dept of Lands & Forests.

Mining Claims in the Subdivided portion of this Township are accepted subject to Sec. 53 of the Mining Act.

Portion of this Township annulled under authority of subsection 1, of section 11, of the Public Lands Act.

Area shown thus: [illegible] is in the Eastern Provincial Forest.

Areas withdrawn from staking under Section 45 of the Mining Act 1960 - 1961

File	Date	Disposition

DATE OF ISSUE
JAN - 4 1978
SURVEYS AND MAPPING BRANCH

PLAN NO. M.46

ONTARIO
MINISTRY OF NATURAL RESOURCES
SURVEYS AND MAPPING BRANCH

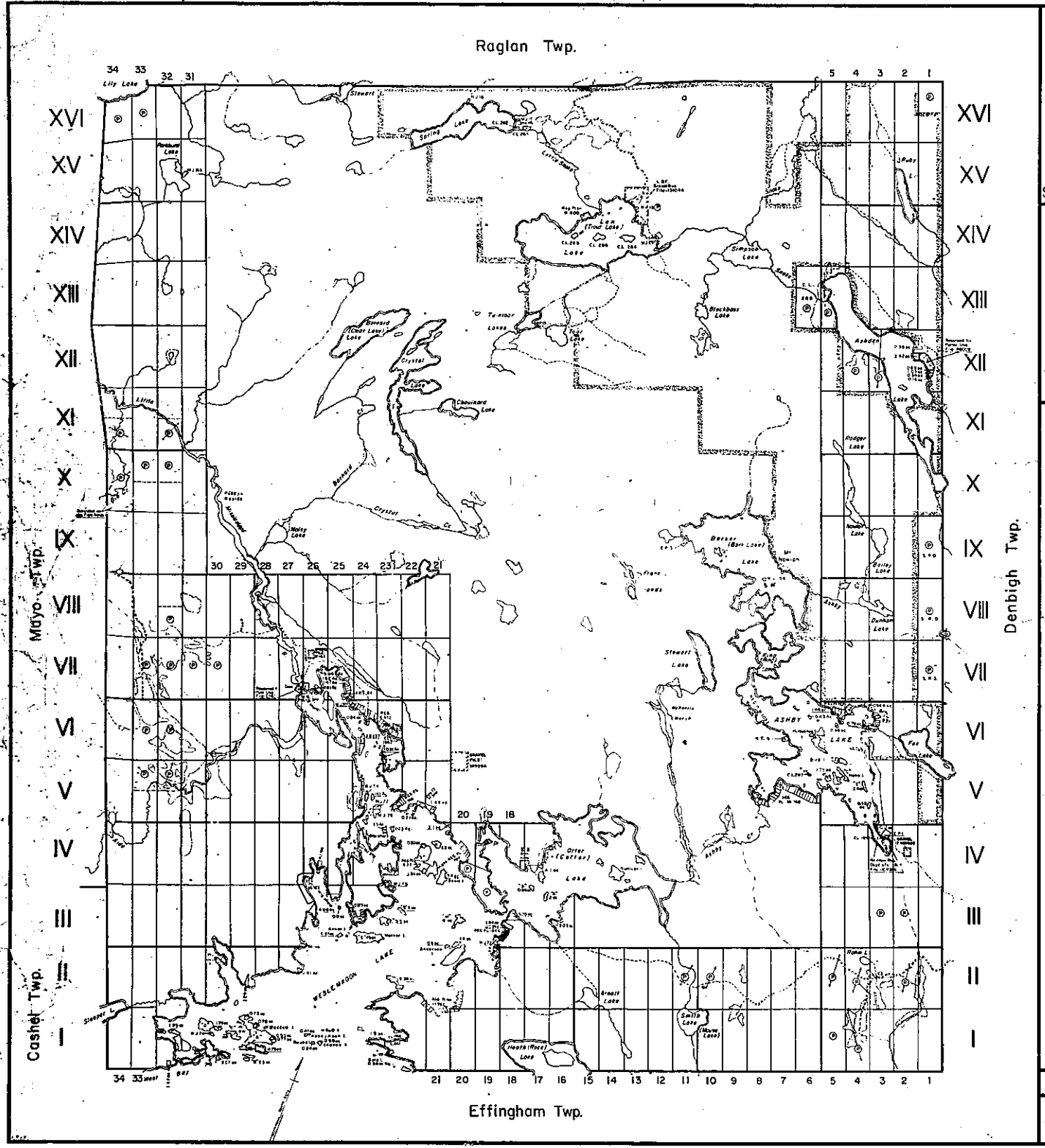

THE TOWNSHIP OF

ASHBY

COUNTY OF LENNOX & ADDINGTON

EASTERN ONTARIO MINING DIVISION

SCALE: 1-INCH = 40 CHAINS

LEGEND

PATENTED LAND	
CROWN LAND SALE	C.S.
LEASES	
LOCATED LAND	Loc.
LICENSE OF OCCUPATION	L.O.
MINING RIGHTS ONLY	M.R.O.
SURFACE RIGHTS ONLY	S.R.O.
ROADS	
IMPROVED ROADS	
KINGS HIGHWAYS	
RAILWAYS	
POWER LINES	
MARSH OR MUSKEG	
MINES	

NOTES

400' [illegible]

For status of summer resort location shown thus: [illegible] S. Islands in this Twp. Please contact Dept. of Lands & Forests

Mining Claims in the Subdivided portion of this Township are accepted subject to Sec. 53 of the Mining Act.

Portion of this Township annulled under authority of subsection [illegible], of section [illegible], of the Public Lands Act.

Area shown thus: [illegible] is in the Eastern Provincial Forest.

Areas withdrawn from staking under Section [illegible] of the Mining Act [illegible]

File	Date	Disposition

DATE OF ISSUE
JAN - 4 1978
SURVEYS AND MAPPING BRANCH

PLAN NO. M.46

ONTARIO
MINISTRY OF NATURAL RESOURCES
SURVEYS AND MAPPING BRANCH

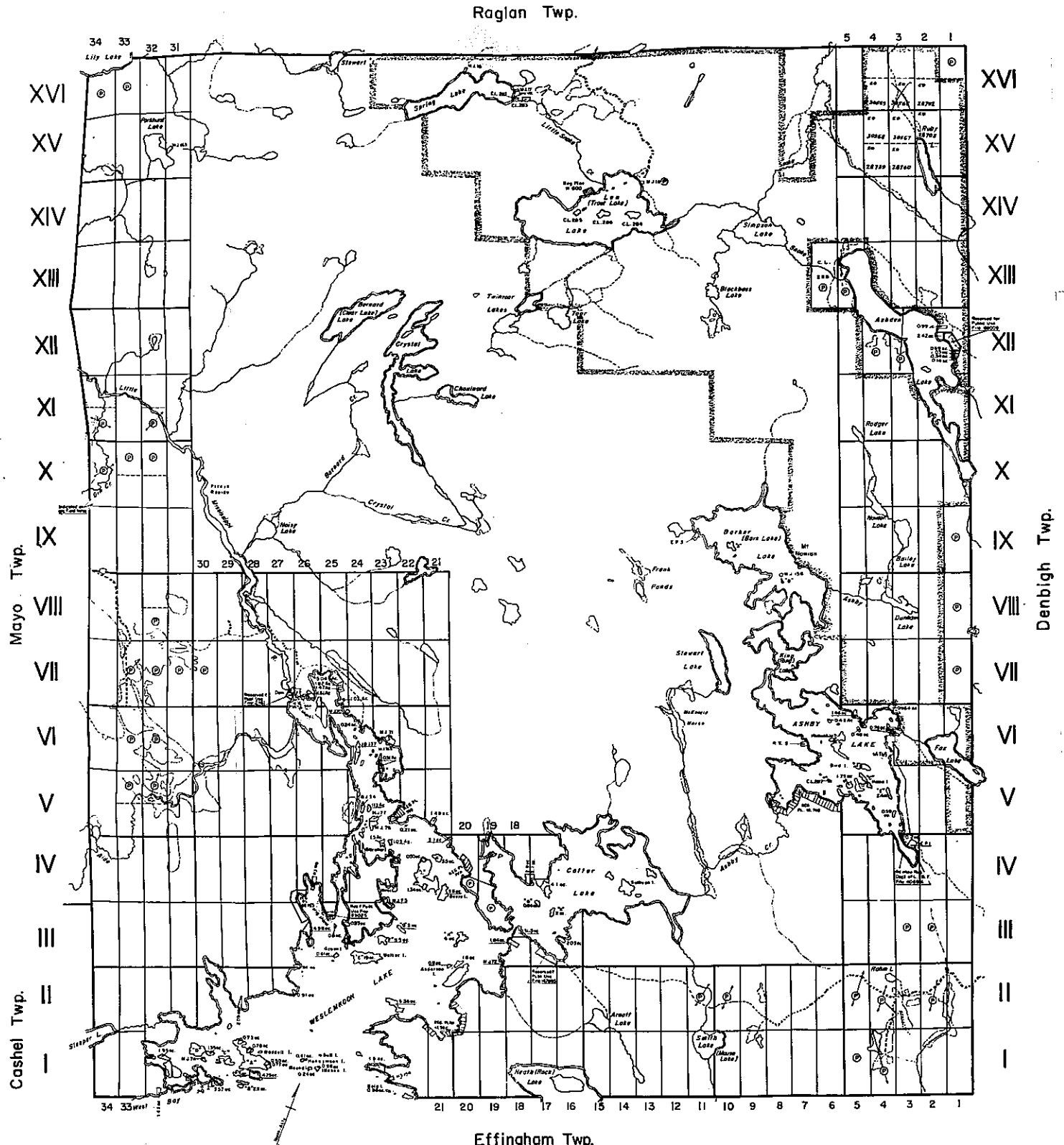

THE TOWNSHIP OF

ASHBY

COUNTY OF LENNOX & ADDINGTON

EASTERN ONTARIO MINING DIVISION

SCALE: 1-INCH = 40 CHAINS

LEGEND

PATENTED LAND	P
CROWN LAND SALE	C.S.
LEASES	L
LOCATED LAND	Loc.
LICENSE OF OCCUPATION	L.O.
MINING RIGHTS ONLY	M.R.O.
SURFACE RIGHTS ONLY	S.R.O.
ROADS	
IMPROVED ROADS	
KINGS HIGHWAYS	
RAILWAYS	
POWER LINES	
MARSH OR MUSKEG	
MINES	

NOTES

400' Surface Rights Reservation around all lakes & rivers

For status of summer resort location shown thus: & Islands in this Twp. Please contact Dept of Lands & Forests.

Mining Claims in the Subdivided portion of this Township are accepted subject to Sec. 53 of the Mining Act.

Portion of this Township annulled under authority of subsection I, of section II, of the Public Lands Act.

Area shown thus: is in the Eastern Provincial Forest.

ONT. DEPT. OF MINES
MINING LANDS BR.
THIS MAP FOR CHECKING PURPOSES ONLY – MUST NOT BE SOLD.

DATE OF ISSUE
JUL 4 1963
MINING DEPT. OF MINES

PLAN NO. M.46

DEPARTMENT OF MINES

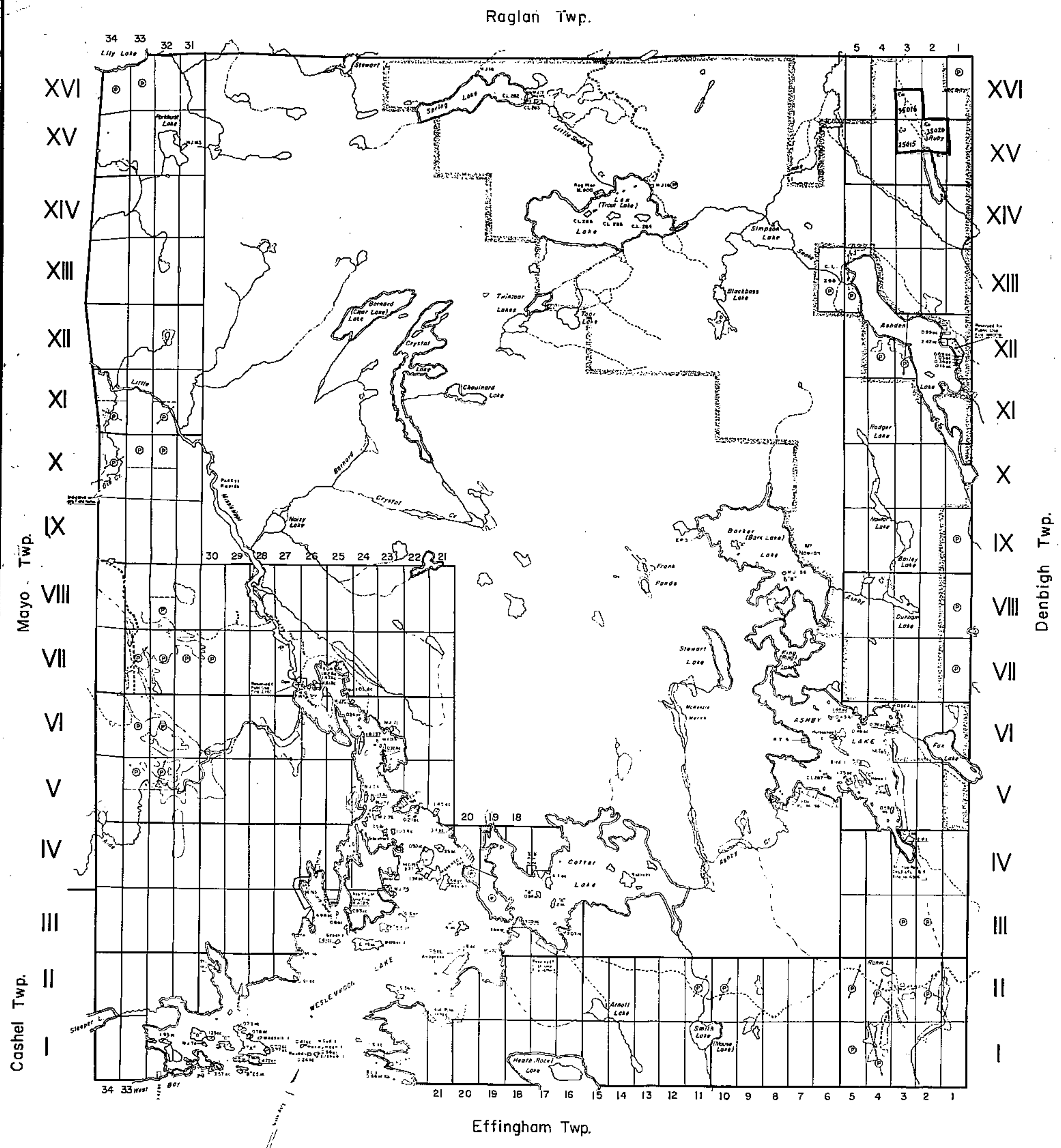

TOWNSHIP OF ASHBY

COUNTY OF LENNOX & ADDINGTON

EASTERN ONTARIO MINING DIVISION

SCALE: 1-INCH= 40 CHAINS

LEGEND

PATENTED LAND	Ⓟ
CROWN LAND SALE	C.S.
LEASES	Ⓛ
LOCATED LAND	Loc.
LICENSE OF OCCUPATION	L.O.
MINING RIGHTS ONLY	M.R.O.
SURFACE RIGHTS ONLY	S.R.O.
ROADS	
IMPROVED ROADS	
KINGS HIGHWAYS	
RAILWAYS	
POWER LINES	
MARSH OR MUSKEG	
MINES	⚒

NOTES

400' Surface Rights Reservation around all lakes & rivers

For status of summer resort location shown thus: & Islands in this Twp. Please contact Dept of Lands & Forests

Mining Claims in the Subdivided portion of this Township are accepted subject to Sec. 53 of the Mining Act.

Portion of this Township annulled under authority of subsection I, of section II, of the Public Lands Act.

Area shown thus: is in the Eastern Provincial Forest.

DATE OF ISSUE
MAY 8 1957
ONTARIO DEPT. OF MINES

ONT. DEPT. OF MINES
MINING LANDS BR
THIS MAP FOR CHECKING PURPOSES ONLY – MUST NOT BE SOLD.

PLAN NO.- M. 46

DEPARTMENT OF MINES
—ONTARIO—

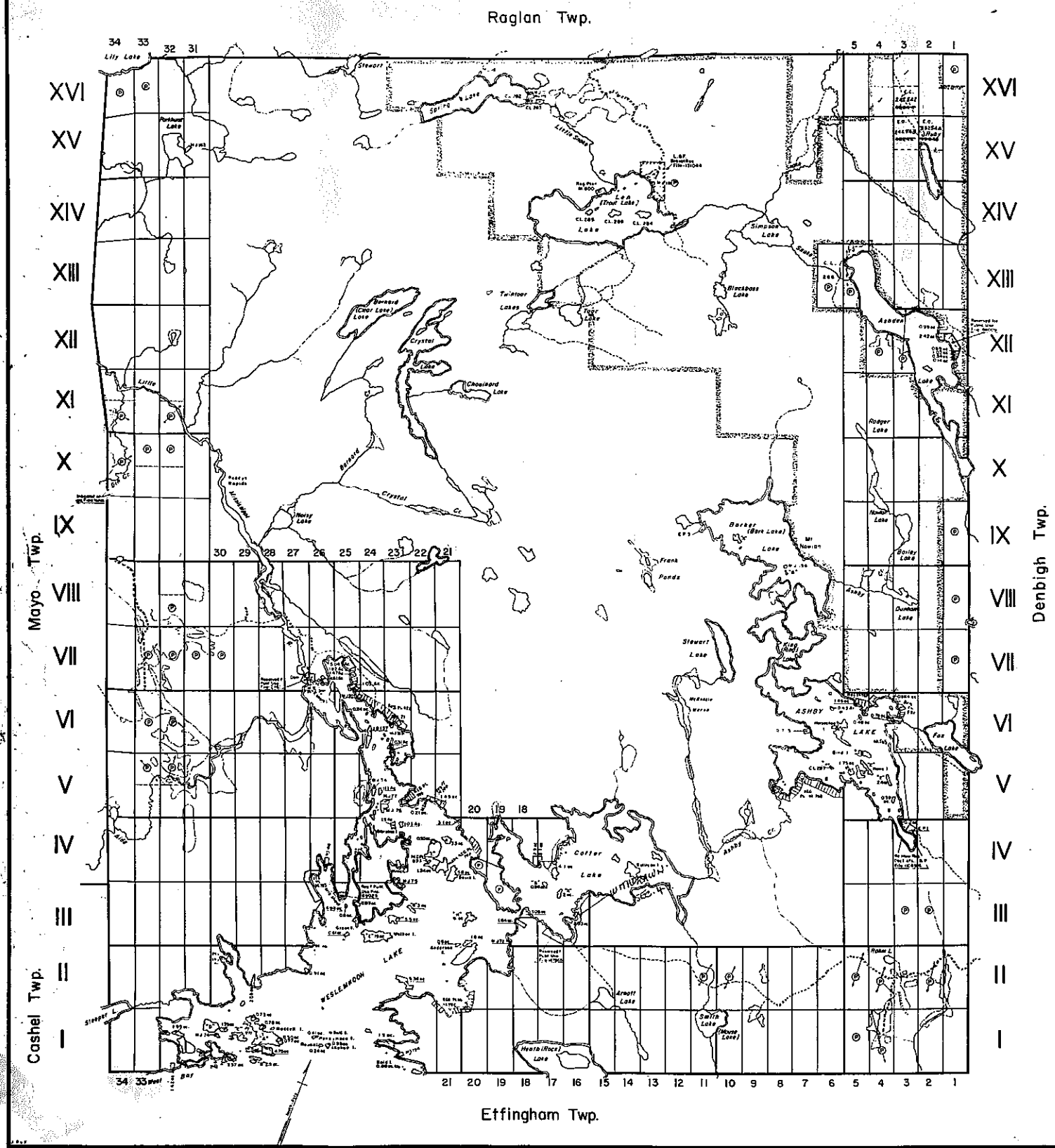

OF

ASHBY

COUNTY OF
LENNOX & ADDINGTON

EASTERN ONTARIO
MINING DIVISION

SCALE: 1-INCH = 40 CHAINS

LEGEND

PATENTED LAND	
CROWN LAND SALE	C.S.
LEASES	
LOCATED LAND	Loc.
LICENSE OF OCCUPATION	L.O.
MINING RIGHTS ONLY	M.R.O.
SURFACE RIGHTS ONLY	S.R.O.
ROADS	
IMPROVED ROADS	
KINGS HIGHWAYS	
RAILWAYS	
POWER LINES	
MARSH OR MUSKEG	
MINES	

NOTES

400' Surface Rights Reservation around all lakes & rivers

For status of summer resort location shown thus: & Islands in this Twp. Please contact Dept of Lands & Forests.

Mining Claims in the Subdivided portion of this Township are accepted subject to Sec. 53 of the Mining Act.

Portion of this Township annulled under authority of subsection 1, of section 11, of the Public Lands Act.

Area shown thus: is in the Eastern Provincial Forest.

DATE OF ISSUE
NOV 26 1969
ONTARIO DEPT. OF MINES

PLAN NO. M.46

DEPARTMENT OF MINES
—ONTARIO—

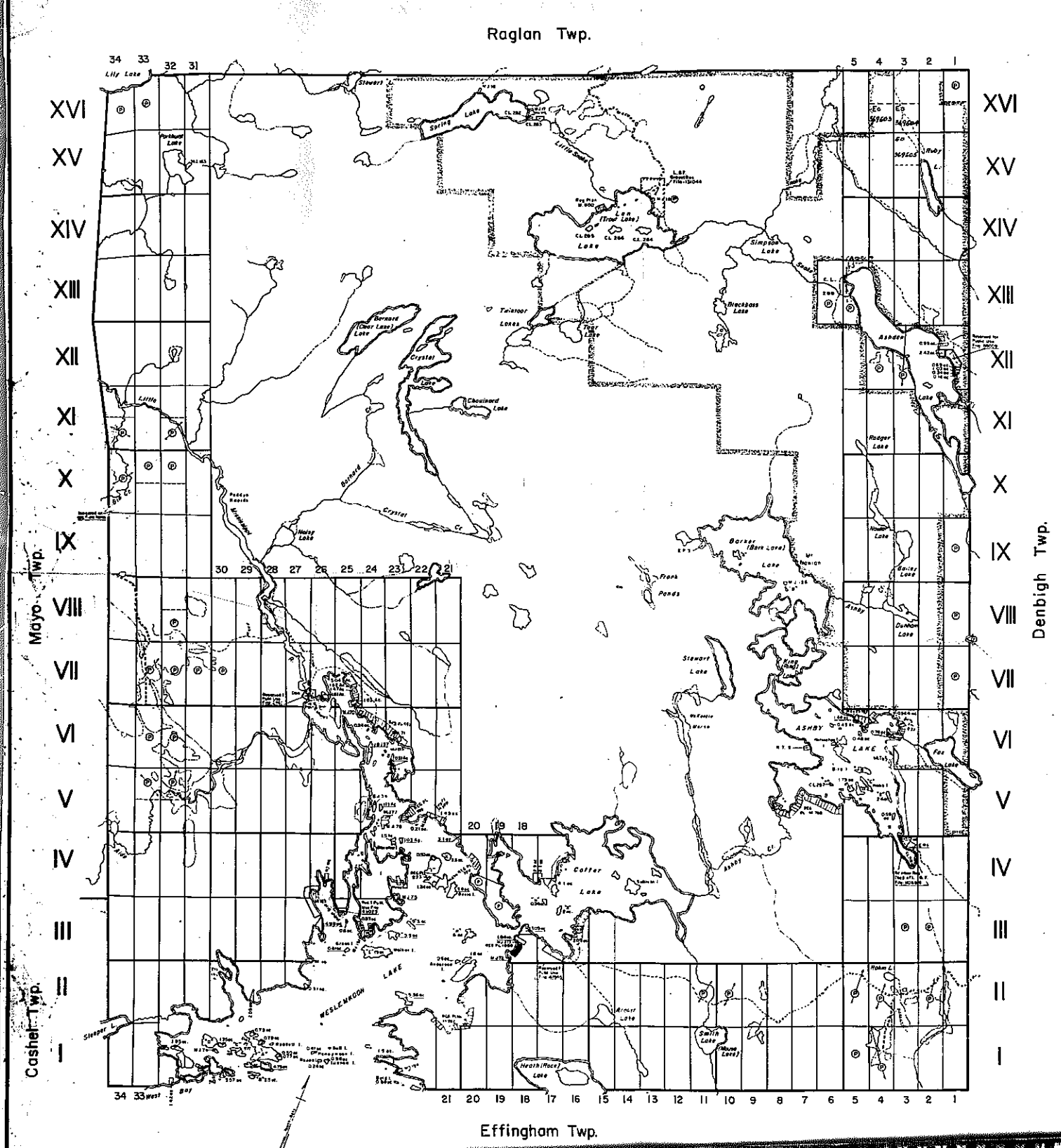

THE TOWNSHIP OF

ASHBY

COUNTY OF LENNOX & ADDINGTON

EASTERN ONTARIO MINING DIVISION

SCALE: 1-INCH = 40 CHAINS

LEGEND

PATENTED LAND	P
CROWN LAND SALE	C.S.
LEASES	L
LOCATED LAND	Loc.
LICENSE OF OCCUPATION	L.O.
MINING RIGHTS ONLY	M.R.O.
SURFACE RIGHTS ONLY	S.R.O.
ROADS	
IMPROVED ROADS	
KINGS HIGHWAYS	
RAILWAYS	
POWER LINES	
MARSH OR MUSKEG	
MINES	

NOTES

400' Surface Rights Reservation around all lakes & rivers

For status of summer resort location shown thus: & Islands in this Twp. Please contact Dept. of Lands & Forests.

Mining Claims in the Subdivided portion of this Township are accepted subject to Sec. 53 of the Mining Act.

Portion of this Township annulled under authority of subsection I, of section 11, of the Public Lands Act.

Area shown thus: is in the Eastern Provincial Forest.

Areas withdrawn from staking under Section 43 of the Mining Act (R.S.O. - 1970).

File	Date	Disposition
153380	2/3/72	S.R.O.

DATE OF ISSUE
JUN 1 1972
ONT. DEPT. OF MINES AND NORTHERN AFFAIRS

PLAN NO. M.46

ONTARIO

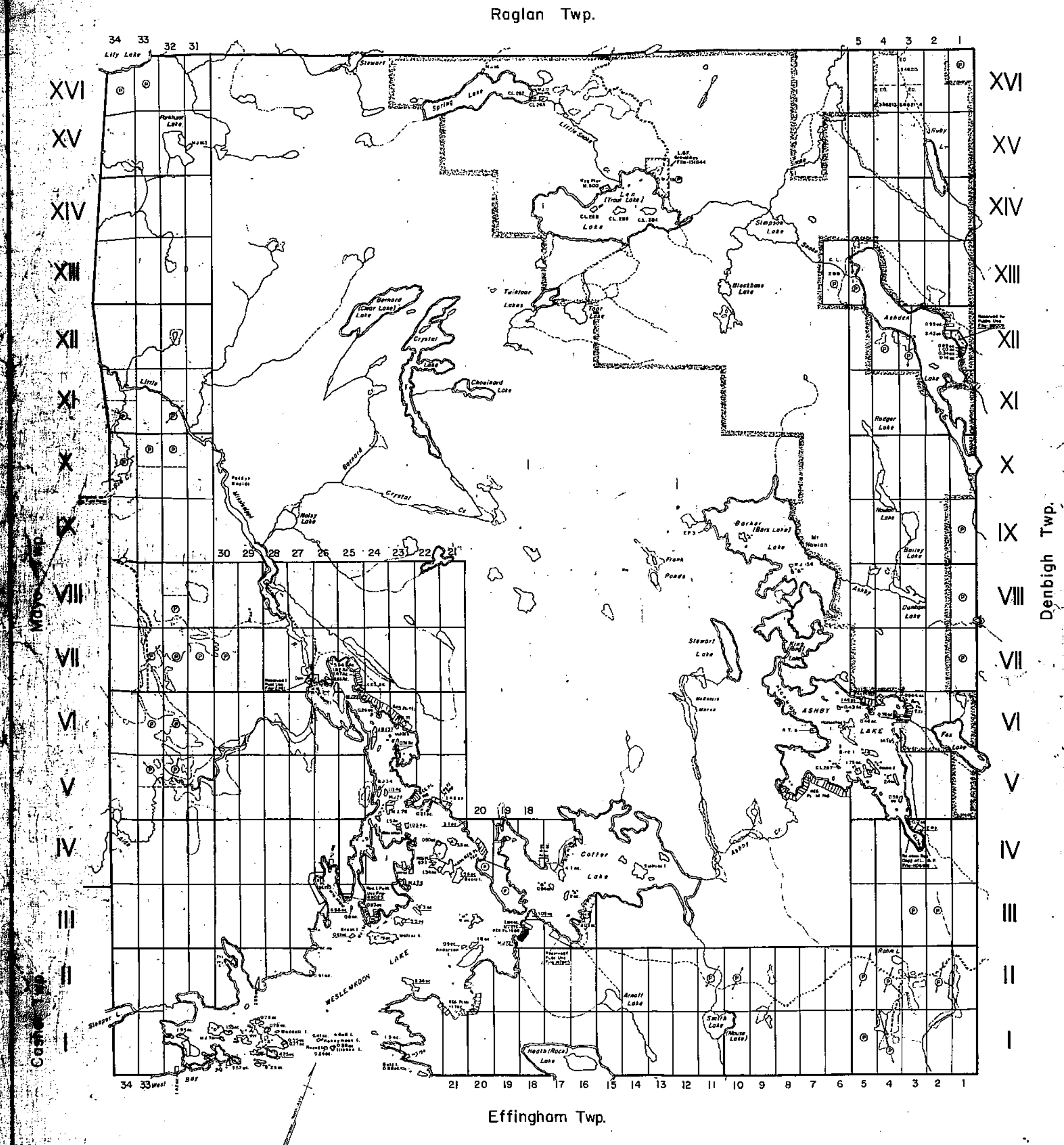

OF ASHBY

COUNTY OF LENNOX & ADDINGTON

EASTERN ONTARIO MINING DIVISION

SCALE: 1-INCH = 40 CHAINS

LEGEND

PATENTED LAND
CROWN LAND SALE
LEASES
LOCATED LAND
LICENSE OF OCCUPATION
MINING RIGHTS ONLY
SURFACE RIGHTS ONLY
ROADS
IMPROVED ROADS
KINGS HIGHWAYS
RAILWAYS
POWER LINES
MARSH OR MUSKEG
MINES

NOTES

400' Surface Rights Reservation around all lakes & rivers

For status of summer resort location shown thus: ☐ & islands in this Twp. please contact Dept of Lands & Forests.

Mining Claims in the Subdivided portion of the Township are accepted subject to Sec. of the Mining Act.

Portion of this Township annexed under authority of subsection 1, of section of the Public Lands Act.

Area shown thus: is in the Provincial Forest.

Areas withdrawn from staking under Section 43 of the Mining Act, 1970.

DATE OF ISSUE JUL 12 1973 MINING LANDS MINISTRY OF NATURAL RESOURCES

PLAN NO.-M.46

ONTARIO
MINISTRY OF NATURAL RESOURCES
SURVEYS AND MAPPING BRANCH

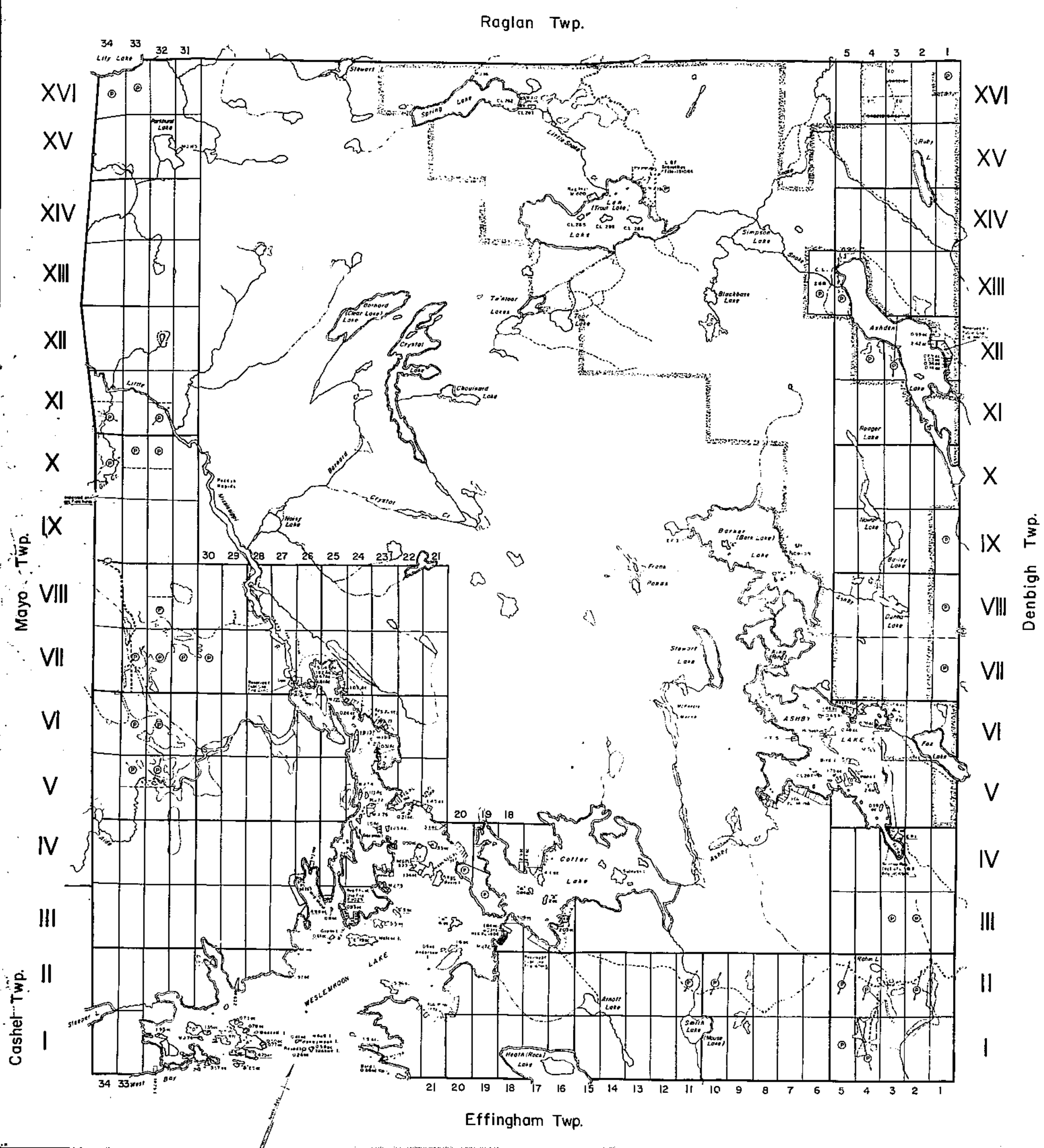

THE TOWNSHIP OF

ASHBY

COUNTY OF LENNOX & ADDINGTON

EASTERN ONTARIO MINING DIVISION

SCALE: 1-INCH= 40 CHAINS

LEGEND

PATENTED LAND	Ⓟ
CROWN LAND SALE	C.S.
LEASES	Ⓛ
LOCATED LAND	Loc.
LICENSE OF OCCUPATION	L.O.
MINING RIGHTS ONLY	M.R.O.
SURFACE RIGHTS ONLY	S.R.O.
ROADS	
IMPROVED ROADS	
KINGS HIGHWAYS	
RAILWAYS	
POWER LINES	
MARSH OR MUSKEG	
MINES	⚒

NOTES

400' Surface Rights Reservation around all lakes & rivers

For status of summer resort location shown thus: & Islands in this Twp. Please contact Dept of Lands & Forests.

Mining Claims in the Subdivided portion of this Township are accepted subject to Sec. 53 of the Mining Act.

Portion of this Township annulled under authority of subsection I, of section II, of the Public Lands Act.

Area shown thus: ——— is in the Eastern Provincial Forest.

Areas withdrawn from staking under Section 43 of the Mining Act (RSO - 1970).

	File	Date	Disposition
①	193260	21/9/72	S.R.O.

- MINING LANDS -
DATE OF ISSUE
JUL 12 1973
MINISTRY OF NATURAL RESOURCES

PLAN NO.-M.46

ONTARIO
MINISTRY OF NATURAL RESOURCES
SURVEYS AND MAPPING BRANCH

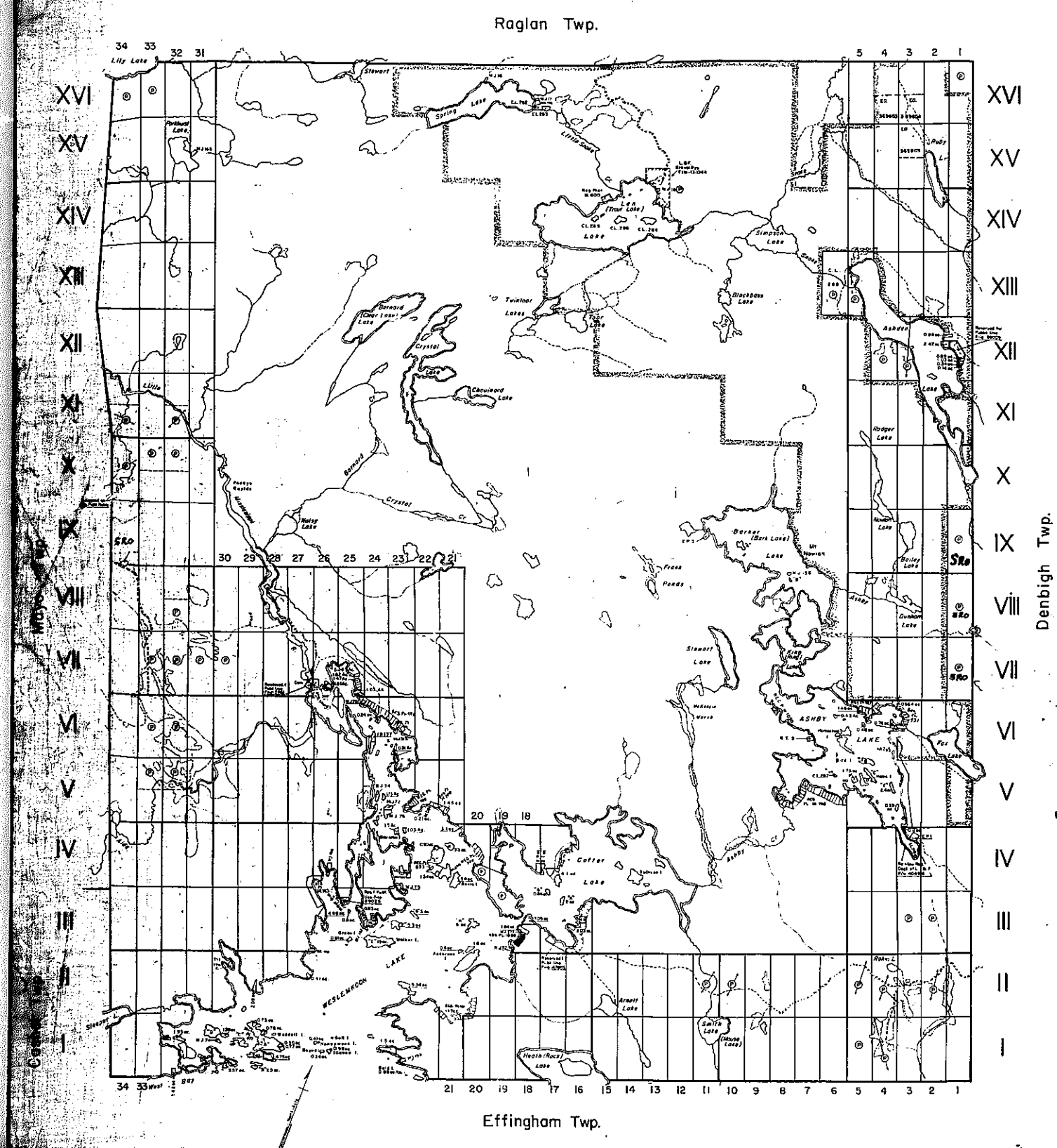

THE TOWNSHIP OF

ASHBY

COUNTY OF LENNOX & ADDINGTON

EASTERN ONTARIO MINING DIVISION

SCALE: 1-INCH = 40 CHAINS

LEGEND

PATENTED LAND	P
CROWN LAND SALE	C.S.
LEASES	L
LOCATED LAND	Loc.
LICENSE OF OCCUPATION	L.O.
MINING RIGHTS ONLY	M.R.O.
SURFACE RIGHTS ONLY	S.R.O.
ROADS	
IMPROVED ROADS	
KINGS HIGHWAYS	
RAILWAYS	
POWER LINES	
MARSH OR MUSKEG	
MINES	

NOTES

400' Surface Rights Reservation around all lakes & rivers

For status of summer resort location shown thus ☐☐ & Islands in this Twp. Please contact Dept of Lands & Forests.

Mining Claims in the Subdivided portion of this Township are accepted subject to Sec. 53 of the Mining Act.

Portion of this Township annulled under authority of subsection 1, of section 11, of the Public Lands Act.

Area shown thus ..... is in the Eastern Provincial Forest.

Areas withdrawn from staking under Section 43 of the Mining Act (R.R.O. 1970).

File	Date	Disposition
185080	29/3/72	S.R.O.

MINING LANDS
DATE OF ISSUE
FEB 27 1974
MINISTRY OF NATURAL RESOURCES

PLAN NO.-M.46

ONTARIO
MINISTRY OF NATURAL RESOURCES
SURVEYS AND MAPPING BRANCH

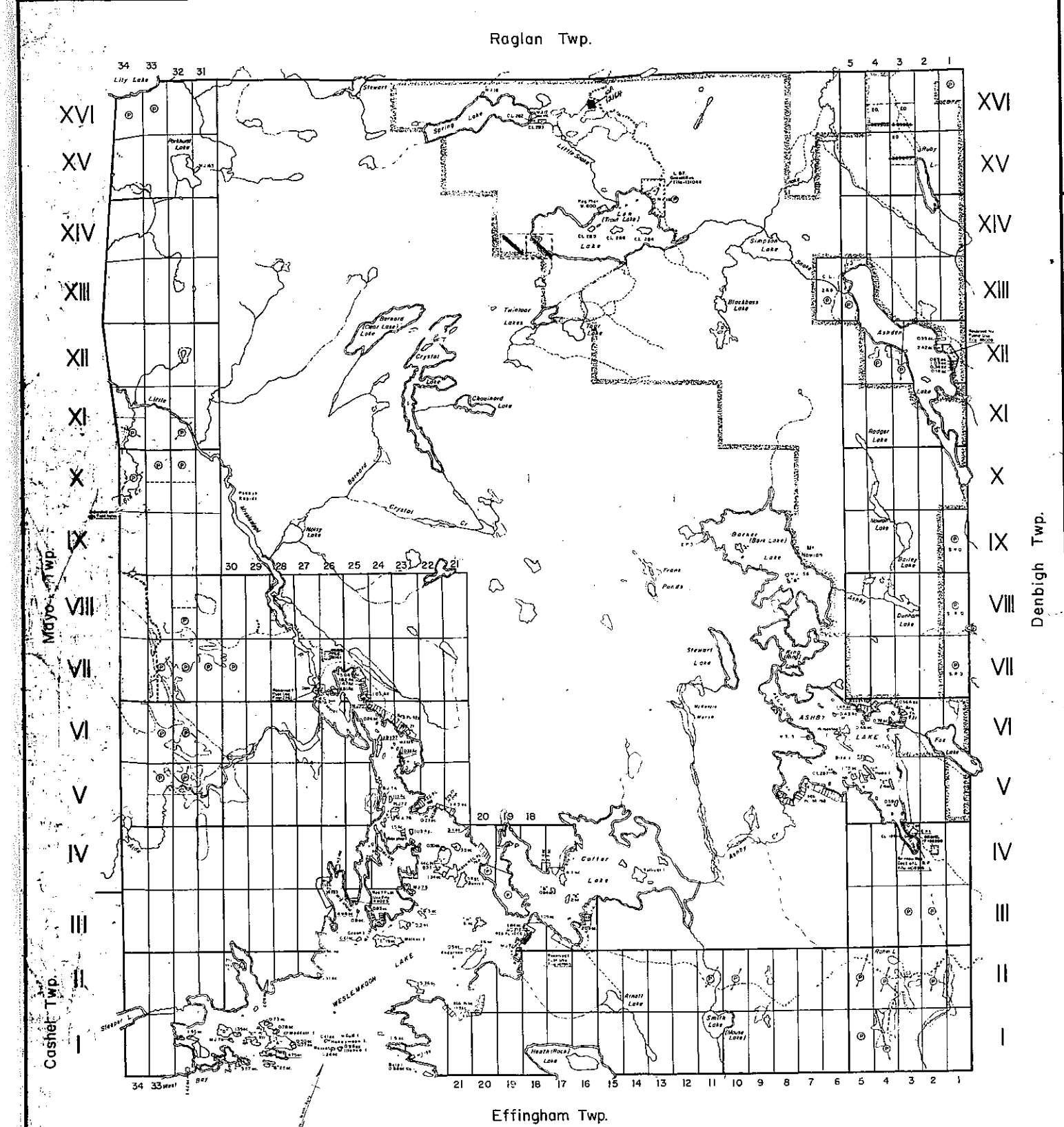

THE TOWNSHIP E
OF M-46

ASHBY

COUNTY OF
LENNOX & ADDINGTON

EASTERN ONTARIO
MINING DIVISION

SCALE: 1-INCH= 40 CHAINS

LEGEND

PATENTED LAND	P
CROWN LAND SALE	C.S.
LEASES	L
LOCATED LAND	Loc.
LICENSE OF OCCUPATION	L.O.
MINING RIGHTS ONLY	M.R.O.
SURFACE RIGHTS ONLY	S.R.O.
ROADS	
IMPROVED ROADS	
KINGS HIGHWAYS	
RAILWAYS	
POWER LINES	
MARSH OR MUSKEG	
MINES	

NOTES

400' Surface Rights Reservation around all lakes & rivers

For status of summer resort location shown thus: & Islands in this Twp. Please contact Dept of Lands & Forests.

Mining Claims in the Subdivided portion of this Township are accepted subject to Sec. 53 of the Mining Act.

Portion of this Township annulled under authority of subsection 1, of section 1, of the Public Lands Act.

Area shown thus: is in the Eastern Provincial Forest.

Areas withdrawn from staking under Section 43 of the Mining Act (1970).

File	Date	Disposition
163080	27/7/72	S.R.O.

MINING LANDS
DATE OF ISSUE
MAY - 7 1975
MINISTRY
OF NATURAL RESOURCES

PLAN NO. M.46

ONTARIO
MINISTRY OF NATURAL RESOURCES

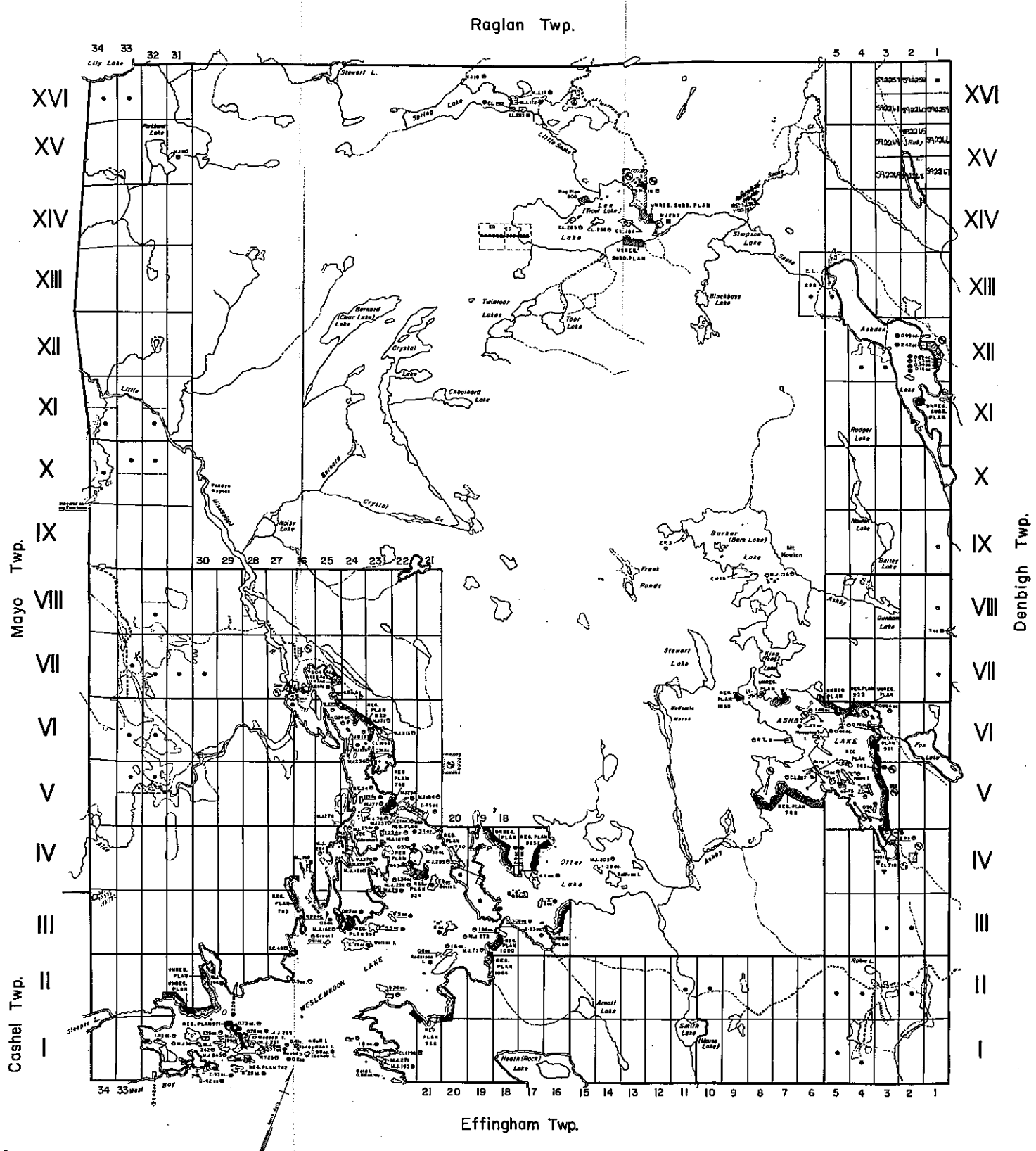

THE TOWNSHIP OF

m-46

ASHBY

COUNTY OF LENNOX & ADDINGTON

EASTERN ONTARIO MINING DIVISION

SCALE: 1-INCH = 40 CHAINS

DISPOSITION OF CROWN LANDS

PATENT, SURFACE AND MINING RIGHTS
" , SURFACE RIGHTS ONLY
" , MINING RIGHTS ONLY
LEASE, SURFACE AND MINING RIGHTS
" , SURFACE RIGHTS ONLY
" , MINING RIGHTS ONLY
LICENCE OF OCCUPATION
ROADS
IMPROVED ROADS
KINGS HIGHWAYS
RAILWAYS
POWER LINES
MARSH OR MUSKEG
MINES

NOTES

400' Surface Rights Reservation along the shores of all lakes and rivers.

Mining Claims in the Subdivided portion of this Township are accepted subject to Sec. 53 of the Mining Act.

Portion of this Township annulled under authority of subsection I, of section II, of the Public Lands Act.

AREAS WITHDRAWN FROM DISPOSITION

S.R. — SURFACE RIGHTS M.R. — MINING RIGHTS

Description	Order No.	Date	Disposition	File
PUBLIC USE		8/2/44	S.R.	21161
PUBLIC USE		21/10/35	S.R.	68009
ROAD ALLOWANCE		13/9/55	S.R.	110696
PUBLIC USE		5/4/65	S.R.	100700

SAND & GRAVEL

GRAVEL FILE 100596
GRAVEL FILE 100594
GRAVEL FILE 21161
M.R. GRAVEL FILE 131044
GRAVEL FILE 131044
QUARRY PERMIT

DATE OF ISSUE
JUN 16 1980
SURVEYS AND MAPPING BRANCH

PLAN NO.-M.46

ONTARIO
MINISTRY OF NATURAL RESOURCES
SURVEYS AND MAPPING BRANCH

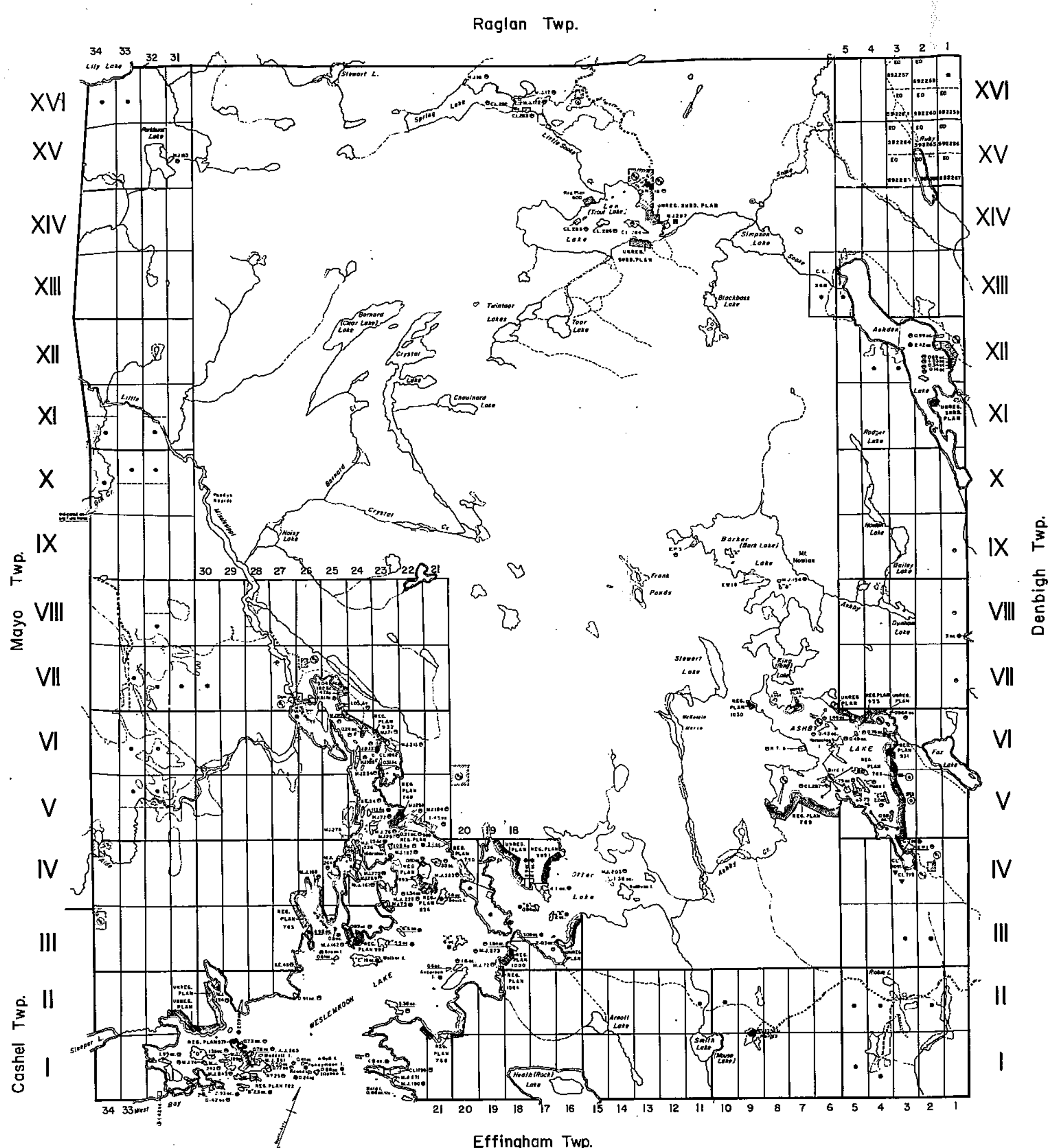

THE TOWNSHIP OF

ASHBY

M-46

D.M. TWEED

COUNTY OF LENNOX & ADDINGTON

EASTERN ONTARIO MINING DIVISION

SCALE: 1-INCH = 40 CHAINS

DISPOSITION OF CROWN LANDS

PATENT, SURFACE AND MINING RIGHTS
" , SURFACE RIGHTS ONLY
" , MINING RIGHTS ONLY
LEASE, SURFACE AND MINING RIGHTS
" , SURFACE RIGHTS ONLY
" , MINING RIGHTS ONLY
LICENCE OF OCCUPATION
ROADS
IMPROVED ROADS
KINGS HIGHWAYS
RAILWAYS
POWER LINES
MARSH OR MUSKEG
MINES

NOTES

400' Surface Rights Reservation along the shores of all lakes and rivers.

Mining Claims in the Subdivided portion of this Township are accepted subject to Sec. 53 of the Mining Act.

Portion of this Township annulled under authority of subsection 1, of section 11, of the Public Lands Act.

AREAS WITHDRAWN FROM DISPOSITION

S.R. — SURFACE RIGHTS   M.R. — MINING RIGHTS

Description	Order No.	Date	Disposition	File
PUBLIC USE		[illegible]	S.R.	[illegible]
PUBLIC USE		21/10/65	S.R.	[illegible]
ROAD ALLOWANCE		[illegible]	S.R.	110696
PUBLIC USE		[illegible]	S.R.	[illegible]

SAND & GRAVEL

GRAVEL FILE [illegible]
GRAVEL FILE [illegible]
GRAVEL FILE [illegible]
M.N.R. GRAVEL FILE [illegible]
GRAVEL FILE [illegible]
QUARRY PERMIT
M.N.R. GRAVEL RESERVE [illegible], FILE [illegible]
M.N.R. GRAVEL RESERVE [illegible], FILE [illegible]

DATE OF ISSUE
JUN 30 1982
Ministry of Natural Resources
TORONTO

PLAN NO.-M.46

ONTARIO
MINISTRY OF NATURAL RESOURCES
SURVEYS AND MAPPING BRANCH

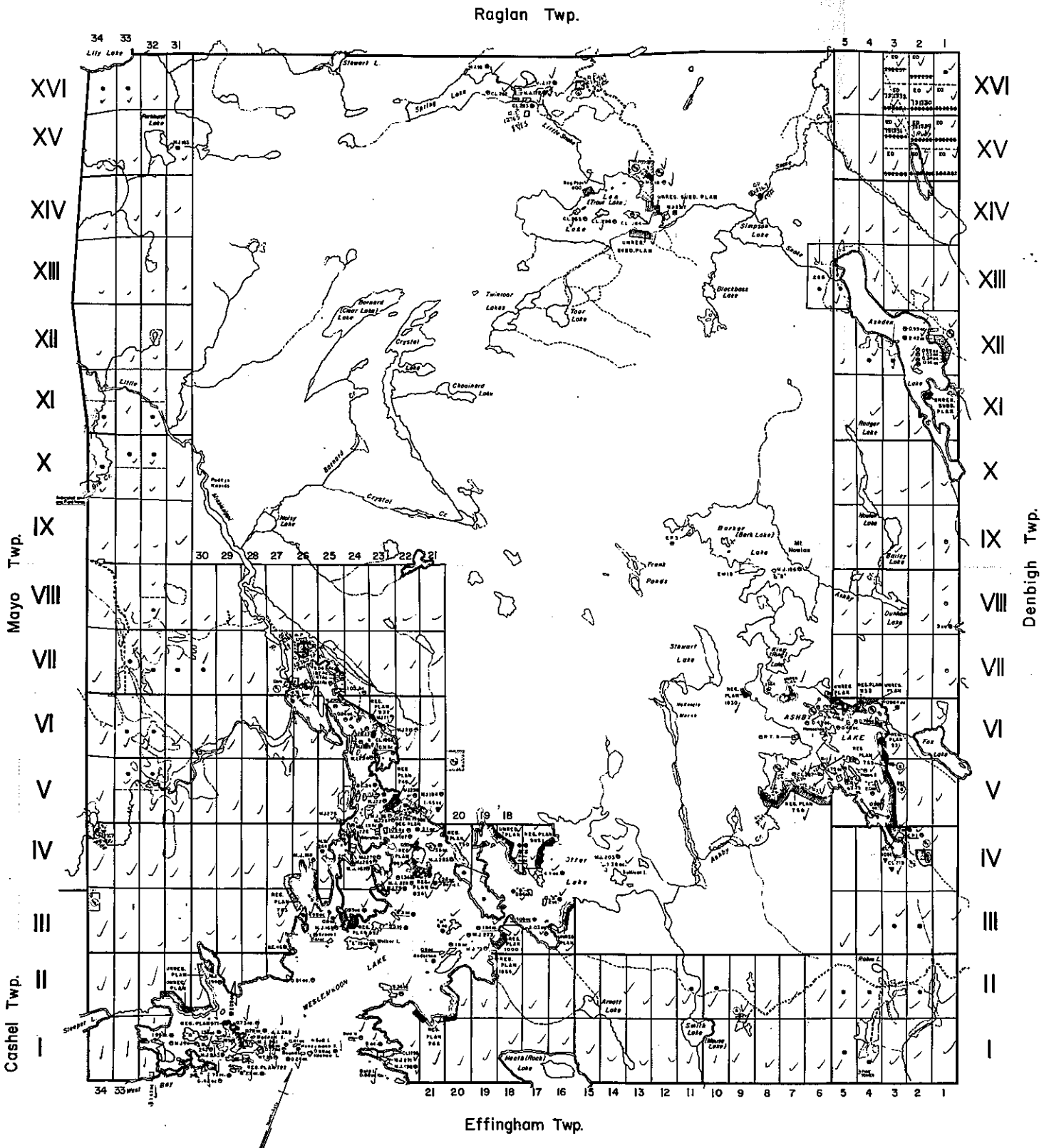

THE TOWNSHIP OF ASHBY

"E" D.M. TWEED

M-46

COUNTY OF LENNOX & ADDINGTON

EASTERN ONTARIO MINING DIVISION

SCALE: 1-INCH = 40 CHAINS

DISPOSITION OF CROWN LANDS

PATENT, SURFACE AND MINING RIGHTS
" , SURFACE RIGHTS ONLY
" , MINING RIGHTS ONLY
LEASE, SURFACE AND MINING RIGHTS
" , SURFACE RIGHTS ONLY
" , MINING RIGHTS ONLY
LICENCE OF OCCUPATION
ROADS
IMPROVED ROADS
KINGS HIGHWAYS
RAILWAYS
POWER LINES
MARSH OR MUSKEG
MINES

NOTES

400' Surface Rights Reservation along the shores of all lakes and rivers.

Mining Claims in the Subdivided portion of this Township are accepted subject to Sec. 53 of the Mining Act.

Portion of this Township annulled under authority of subsection 1, of section 11, of the Public Lands Act.

AREAS WITHDRAWN FROM DISPOSITION

S.R. – SURFACE RIGHTS M.R. – MINING RIGHTS

Description	Order No.	Date	Disposition	File
PUBLIC USE	6/2/44	S.R.	21181	
PUBLIC USE	21/10/55	S.R.	88000	
ROAD ALLOWANCE	13/8/59	S.R.	210696	
PUBLIC USE	5/4/63	S.R.	150706	
ENTIRE ZONE BELOW WATER DESIGNATION				

SAND & GRAVEL

GRAVEL FILE 188898
GRAVEL FILE 188894
GRAVEL FILE 21181
M.N.R. GRAVEL FILE 131044
GRAVEL FILE 131044
QUARRY PERMIT GP 02355 91/24
M.N.R. GRAVEL RESERVE 6713, FILE 188903
M.N.R. GRAVEL RESERVE 6720, FILE 188903

DATE OF ISSUE
JUN 20 1983
Ministry of Natural Resources
TORONTO

PLAN NO. M.46

ONTARIO
MINISTRY OF NATURAL RESOURCES
SURVEYS AND MAPPING BRANCH

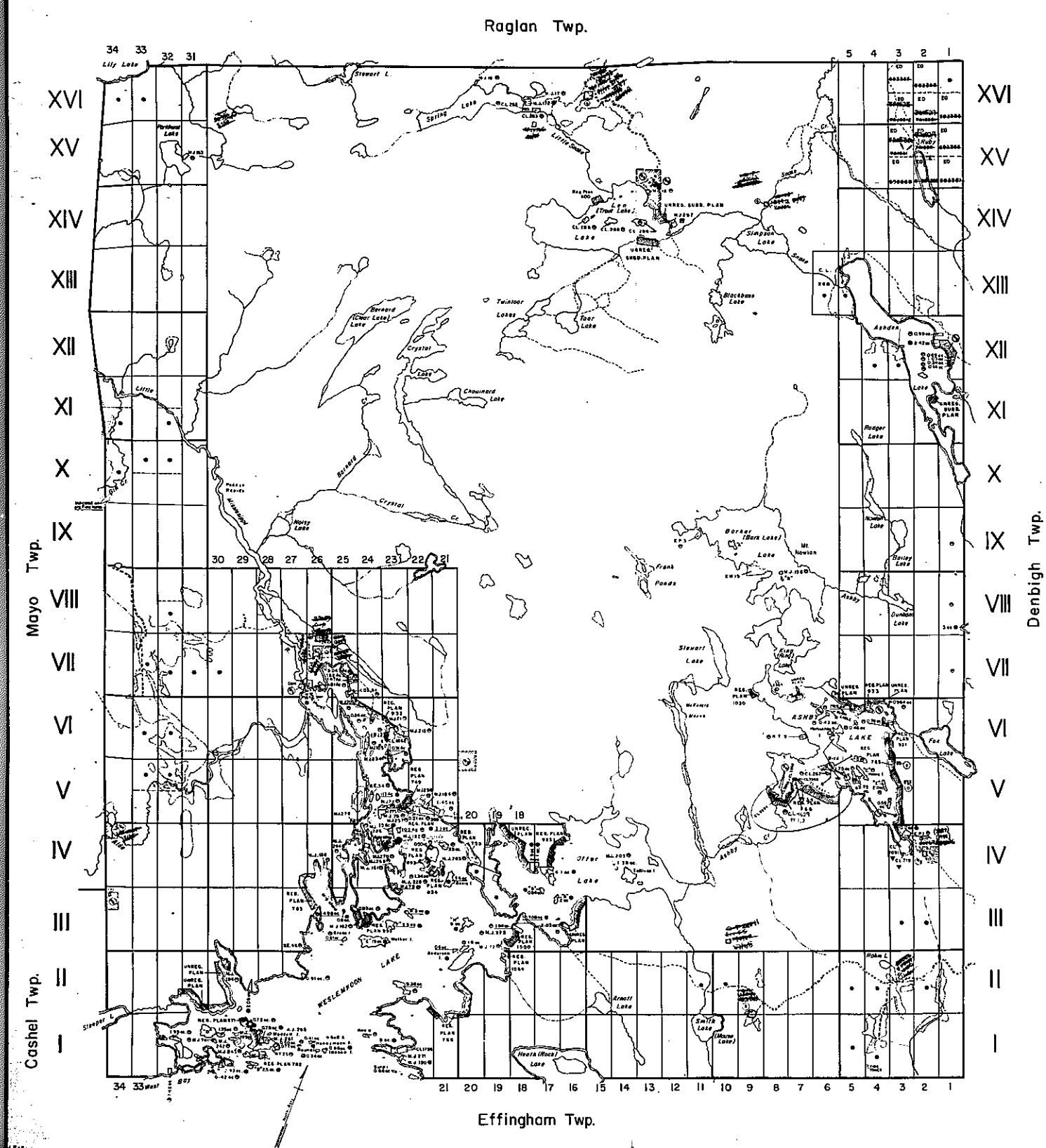

THE TOWNSHIP OF

E M46

ASHBY

DISTRICT MANAGER - TWEED

COUNTY OF LENNOX & ADDINGTON

SOUTHERN ONTARIO

MINING DIVISION

RESIDENT GEOLOGIST - TWEED

SCALE: 1-INCH = 40 CHAINS

DISPOSITION OF CROWN LANDS

PATENT, SURFACE AND MINING RIGHTS
" , SURFACE RIGHTS ONLY
" , MINING RIGHTS ONLY
LEASE, SURFACE AND MINING RIGHTS
" , SURFACE RIGHTS ONLY
" , MINING RIGHTS ONLY
LICENCE OF OCCUPATION
ROADS
IMPROVED ROADS
KINGS HIGHWAYS
RAILWAYS
POWER LINES
MARSH OR MUSKEG
MINES

NOTES

400' Surface Rights Reservation along the shores of all lakes and rivers.

Mining Claims in the Subdivided portion of this Township are accepted subject to Sec. 53 of the Mining Act.

Portion of this Township annulled under authority of subsection I, of section II, of the Public Lands Act.

AREAS WITHDRAWN FROM DISPOSITION

S.R. – SURFACE RIGHTS M.R. – MINING RIGHTS

Description	Order No.	Date	Disposition	File
PUBLIC USE		6/2/44	S.R.	21161
PUBLIC USE		21/10/33	S.R.	98008
ROAD ALLOWANCE		13/9/55	S.R.	110688
PUBLIC USE		5/4/65	S.R.	150700
BUFFER ZONE AROUND WASTE DISPOSAL SITE				

SAND & GRAVEL

GRAVEL FILE 165904
M.N.R. GRAVEL FILE 131044
GRAVEL FILE 131044
QUARRY PERMIT
M.N.R. GRAVEL RESERVE AF19, FILE 166503
M.N.R. GRAVEL RESERVE AF20, FILE 166503

MINING RECORDS OFFICE - TORONTO
RECEIVED
JAN 25 1985
AM PM
7 8 9 10 11 12 1 2 3 4 5 6

PLAN NO.- M.46

ONTARIO
MINISTRY OF NATURAL RESOURCES
SURVEYS AND MAPPING BRANCH

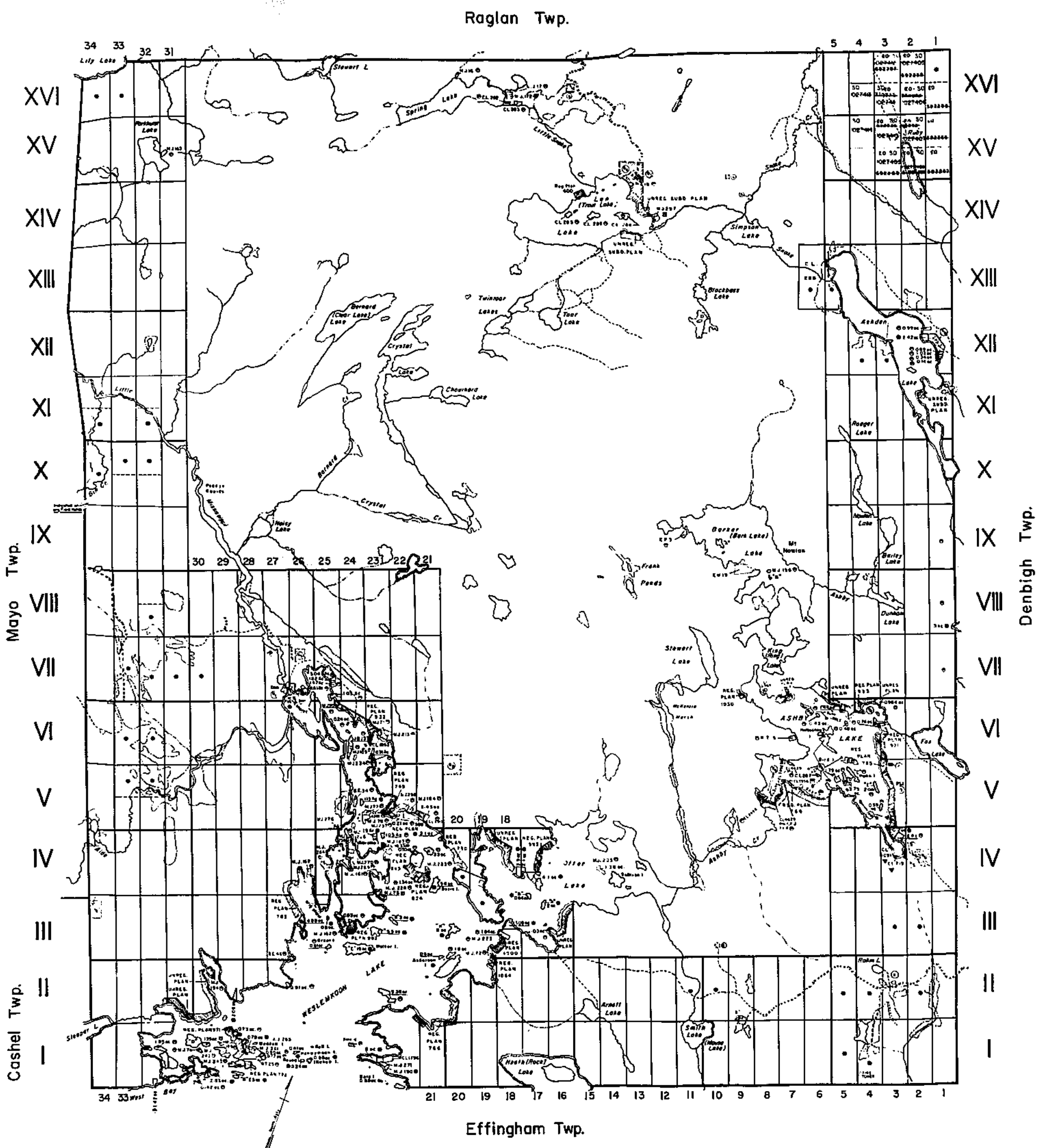

THE TOWNSHIP OF

ASHBY

COUNTY OF LENNOX & ADDINGTON

SOUTHERN ONTARIO MINING DIVISION

SCALE: 1-INCH = 40 CHAINS

DISPOSITION OF CROWN LANDS

PATENT, SURFACE AND MINING RIGHTS
" , SURFACE RIGHTS ONLY
" , MINING RIGHTS ONLY
LEASE, SURFACE AND MINING RIGHTS
" , SURFACE RIGHTS ONLY
" , MINING RIGHTS ONLY
LICENCE OF OCCUPATION
ROADS
IMPROVED ROADS
KINGS HIGHWAYS
RAILWAYS
POWER LINES
MARSH OR MUSKEG
MINES

NOTES

400' Surface Rights Reservation along the shores of all lakes and rivers.

Mining Claims in the Subdivided portion of this Township are accepted subject to Sec. 53 of the Mining Act.

Portion of this Township annulled under authority of subsection I, of section II, of the Public Lands Act.

AREAS WITHDRAWN FROM DISPOSITION

S.R. — SURFACE RIGHTS M.R. — MINING RIGHTS

Description	Order No.	Date	Disposition	File
PUBLIC USE		[illegible]	S.R.	[illegible]
PUBLIC USE		[illegible]	S.R.	[illegible]
ROAD ALLOWANCE		[illegible]	S.R.	[illegible]
PUBLIC USE		[illegible]	S.R.	[illegible]
BUFFER ZONE AROUND WASTE DISPOSAL SITE				

SAND & GRAVEL

GRAVEL FILE [illegible]

[illegible]

DATE OF ISSUE
MAR 24 1988
SOUTHERN ONTARIO MINING DIVISION

PLAN NO.-M.46

ONTARIO
MINISTRY OF NATURAL RESOURCES
SURVEYS AND MAPPING BRANCH

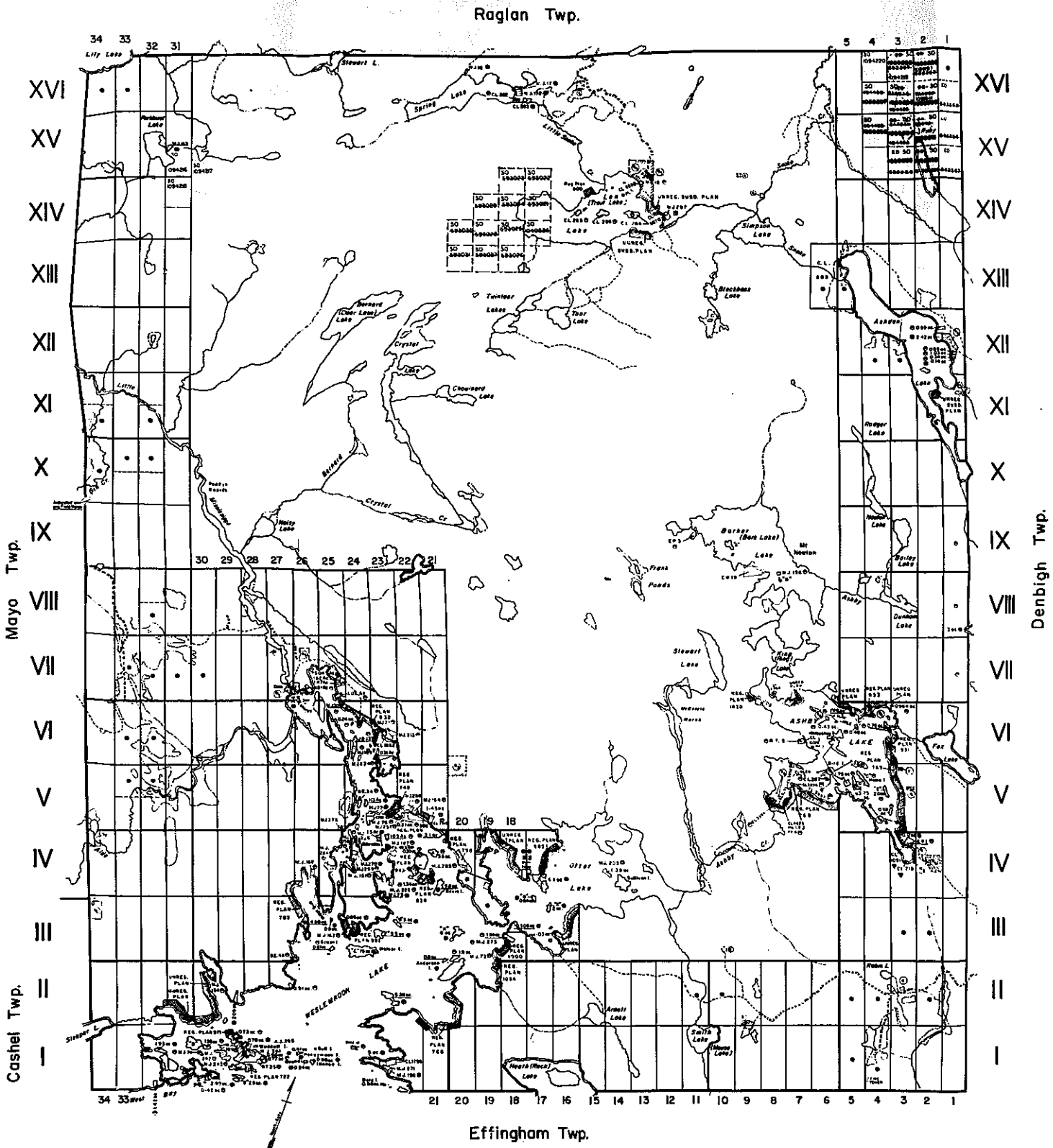

THE TOWNSHIP OF

ASHBY

COUNTY OF LENNOX & ADDINGTON

SOUTHERN ONTARIO MINING DIVISION

SCALE: 1-INCH = 40 CHAINS

DISPOSITION OF CROWN LANDS

PATENT, SURFACE AND MINING RIGHTS
" , SURFACE RIGHTS ONLY
" , MINING RIGHTS ONLY
LEASE, SURFACE AND MINING RIGHTS
" , SURFACE RIGHTS ONLY
" , MINING RIGHTS ONLY
LICENCE OF OCCUPATION
ROADS
IMPROVED ROADS
KINGS HIGHWAYS
RAILWAYS
POWER LINES
MARSH OR MUSKEG
MINES

NOTES

400' Surface Rights Reservation along the shores of all lakes and rivers.

Mining Claims in the Subdivided portion of this Township are accepted subject to Sec. 53 of the Mining Act.

Portion of this Township annulled under authority of subsection 1, of section 11, of the Public Lands Act.

AREAS WITHDRAWN FROM DISPOSITION

S.R. – SURFACE RIGHTS M.R. – MINING RIGHTS

Description	Order No.	Date	Disposition	File
PUBLIC USE	5/2/44	S.R.	21161
PUBLIC USE	21/10/55	S.R.	99009
ROAD ALLOWANCE	13/9/55	S.R.	110695
PUBLIC USE	9/4/65	S.R.	160706
BUFFER ZONE AROUND WASTE DISPOSAL SITE			

SAND & GRAVEL

GRAVEL FILE 189994
MINN GRAVEL FILE 131044
GRAVEL FILE 31044
QUARRY PERMIT
ICON GRAVEL RESERVE 4-19 FILE 188503
ICON GRAVEL RESERVE 6720 FILE 188503

DATE OF ISSUE
DEC 14 1990
SOUTHERN ONTARIO MINING DIVISION

THE INFORMATION THAT APPEARS ON THIS MAP HAS BEEN COMPILED FROM VARIOUS SOURCES, AND ACCURACY IS NOT GUARANTEED. THOSE WISHING TO STAKE MINING CLAIMS SHOULD CONSULT WITH THE MINING RECORDER, MINISTRY OF NORTHERN DEVELOPMENT AND MINES, FOR ADDITIONAL INFORMATION ON THE STATUS OF THE LANDS SHOWN HEREON

PLAN NO. M.46

ONTARIO
MINISTRY OF NATURAL RESOURCES
SURVEYS AND MAPPING BRANCH

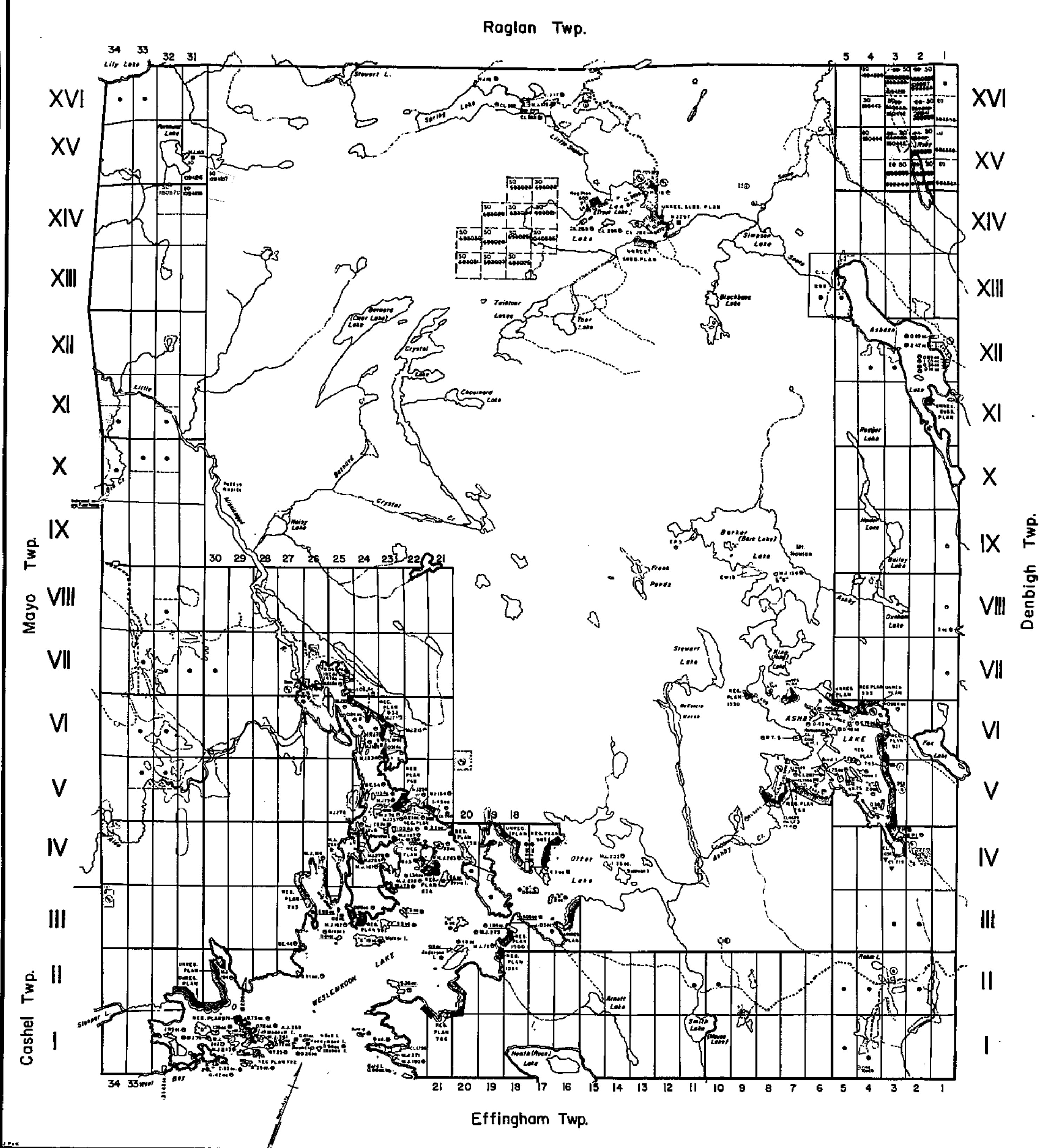

THE TOWNSHIP OF

ASHBY

COUNTY OF LENNOX & ADDINGTON

SOUTHERN ONTARIO MINING DIVISION

SCALE: 1-INCH = 40 CHAINS

DISPOSITION OF CROWN LANDS

PATENT, SURFACE AND MINING RIGHTS .... ●
" , SURFACE RIGHTS ONLY ....
" , MINING RIGHTS ONLY ....
LEASE, SURFACE AND MINING RIGHTS .... ■
" , SURFACE RIGHTS ONLY ....
" , MINING RIGHTS ONLY ....
LICENCE OF OCCUPATION .... ▼
ROADS
IMPROVED ROADS
KINGS HIGHWAYS
RAILWAYS
POWER LINES
MARSH OR MUSKEG
MINES

NOTES

400' Surface Rights Reservation along the shores of all lakes and rivers.

Mining Claims in the Subdivided portion of this Township are accepted subject to Sec. 63 of the Mining Act.

Portion of this Township annulled under authority of subsection 1, of section 11, of the Public Lands Act.

AREAS WITHDRAWN FROM DISPOSITION

S.R. — SURFACE RIGHTS M.R. — MINING RIGHTS

Description	Order No.	Date	Disposition	File
PUBLIC USE		6/2/44	S.R.	21181
PUBLIC USE		21/10/55	S.R.	[illegible]
ROAD ALLOWANCE		13/9/55	S.R.	110696
PUBLIC USE		5/4/65	S.R.	[illegible]
BUFFER ZONE AROUND WASTE DISPOSAL SITE				

SAND & GRAVEL

GRAVEL FILE [illegible]
[illegible] GRAVEL FILE [illegible]
GRAVEL FILE [illegible]
QUARRY PERMIT
[illegible] GRAVEL RESERVE [illegible], FILE [illegible]
[illegible] GRAVEL RESERVE [illegible], FILE [illegible]

DATE OF ISSUE
OCT 09 1992
SOUTHERN ONTARIO MINING DIVISION

THE INFORMATION THAT APPEARS ON THIS MAP HAS BEEN COMPILED FROM VARIOUS SOURCES, AND ACCURACY IS NOT GUARANTEED. THOSE WISHING TO STAKE MINING CLAIMS SHOULD CONSULT WITH THE MINING RECORDER, MINISTRY OF NORTHERN DEVELOPMENT AND MINES, FOR ADDITIONAL INFORMATION ON THE STATUS OF THE LANDS SHOWN HEREON.

PLAN NO.- M.46

ONTARIO
MINISTRY OF NATURAL RESOURCES
SURVEYS AND MAPPING BRANCH