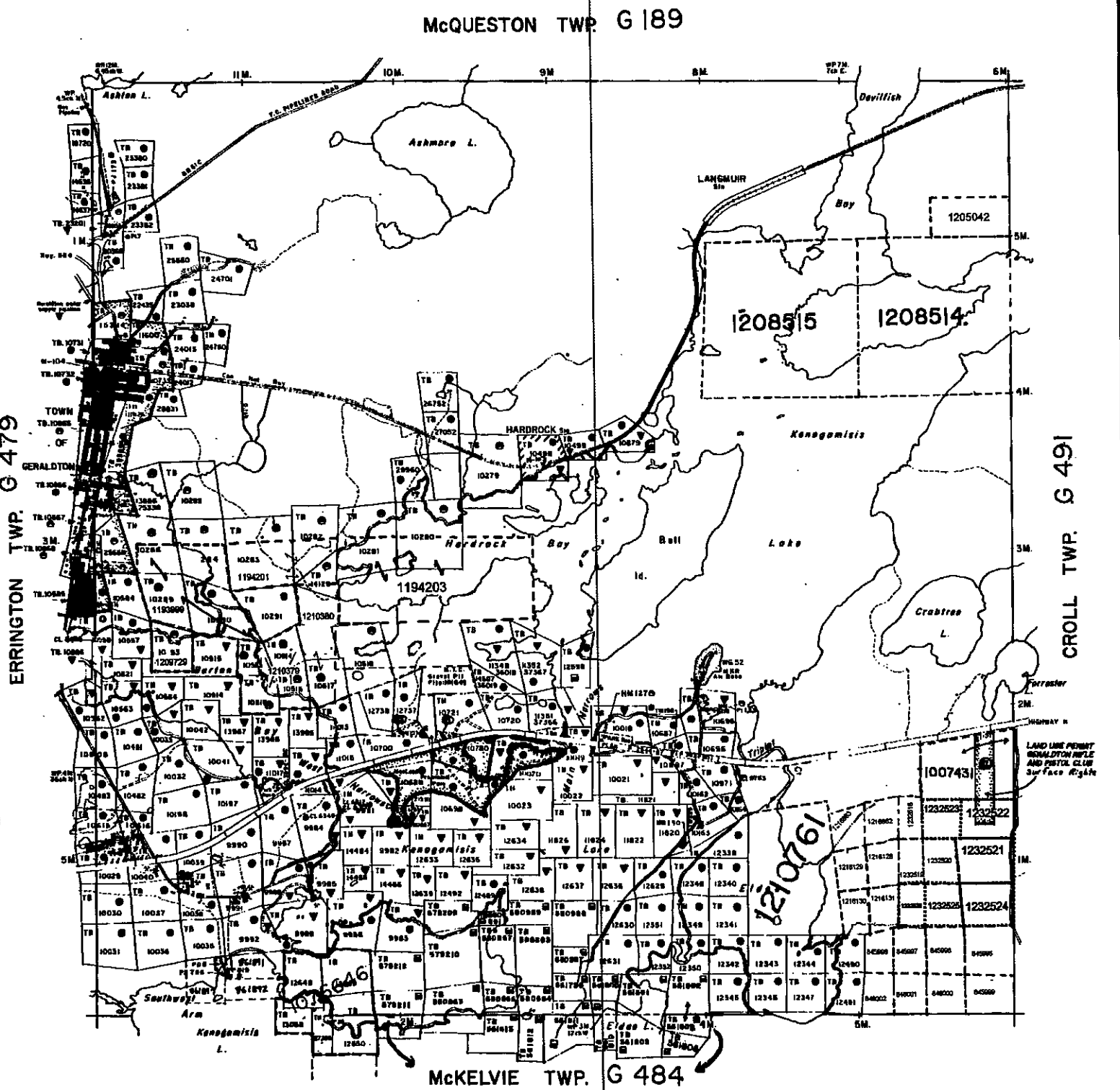


## LEGEND

- HIGHWAY AND ROUTE No.
- OTHER ROADS
- TRAILS
- SURVEYED LINES:
  - TOWNSHIPS, BASE LINES, ETC.
  - LOTS, MINING CLAIMS, PARCELS, ETC.
- UNSURVEYED LINES:
  - LOT LINES
  - PARCEL BOUNDARY
  - MINING CLAIMS ETC.
- RAILWAY AND RIGHT OF WAY
- UTILITY LINES
- NON-PERENNIAL STREAM
- FLOODING OR FLOODING RIGHTS
- SUBDIVISION OR COMPOSITE PLAN
- RESERVATIONS
- ORIGINAL SHORELINE
- MARSH OR MUSKEG
- MINES
- TRAVERSE MONUMENT

## DISPOSITION OF CROWN LANDS

| TYPE OF DOCUMENT | SYMBOL |
|---|---|
| PATENT, SURFACE & MINING RIGHTS | ● |
| " , SURFACE RIGHTS ONLY | ● |
| " , MINING RIGHTS ONLY | ● |
| LEASE SURFACE & MINING RIGHTS | ■ |
| " , SURFACE RIGHTS ONLY | ■ |
| " , MINING RIGHTS ONLY | ■ |
| LICENCE OF OCCUPATION | ▼ |
| ORDER-IN-COUNCIL | OC |
| RESERVATION | ⊘ |
| CANCELLED | ● |
| SAND & GRAVEL | ⊘ |

NOTE: MINING RIGHTS IN PARCELS PATENTED PRIOR TO MAY 6, 1913, VESTED IN ORIGINAL PATENTEE BY THE PUBLIC LANDS ACT, R.S.O. 1910, CHAP. 30, SEC. 93, SUBSEC. 1.

SCALE: 1 INCH = 40 CHAINS

FEET 0 1000 2000 4000 6000 8000

METRES 0 200 1000 2000 (1 KM) (2 KM)

TOWNSHIP

# ASHMORE

M.N.R. ADMINISTRATIVE DISTRICT

**GERALDTON**

MINING DIVISION

**THUNDER BAY**

LAND TITLES / REGISTRY DIVISION

**THUNDER BAY**

Ontario Ministry of Natural Resources — Land Management Branch

Date: SEPTEMBER 1981

In Service July 11/94.

Number: **G-472**

McQUESTON TWP. 189

ERRINGTON TWP. G-479

CROLL TWP. 491

McKELVIE TWP.

## LEGEND

- HIGHWAY AND ROUTE No.
- OTHER ROADS
- TRAILS
- SURVEYED LINES:
  - TOWNSHIPS, BASE LINES, ETC.
  - LOTS, MINING CLAIMS, PARCELS, ETC.
- UNSURVEYED LINES:
  - LOT LINES
  - PARCEL BOUNDARY
  - MINING CLAIMS ETC.
- RAILWAY AND RIGHT OF WAY
- UTILITY LINES
- NON-PERENNIAL STREAM
- FLOODING OR FLOODING RIGHTS
- SUBDIVISION OR COMPOSITE PLAN
- RESERVATIONS
- ORIGINAL SHORELINE
- MARSH OR MUSKEG
- MINES
- TRAVERSE MONUMENT

## DISPOSITION OF CROWN LANDS

| TYPE OF DOCUMENT | SYMBOL |
|---|---|
| PATENT, SURFACE & MINING RIGHTS | ● |
| " , SURFACE RIGHTS ONLY | ◓ |
| " , MINING RIGHTS ONLY | ◒ |
| LEASE SURFACE & MINING RIGHTS | ■ |
| " , SURFACE RIGHTS ONLY | ⬒ |
| " , MINING RIGHTS ONLY | ⬓ |
| LICENCE OF OCCUPATION | ▼ |
| ORDER-IN-COUNCIL | OC |
| RESERVATION | Ⓡ |
| CANCELLED | ⊗ |
| SAND & GRAVEL | Ⓢ |
| LAND USE PERMITS FOR COMMERCIAL TOURIST OUTPOST CAMPS | ◊ |

NOTE: MINING RIGHTS IN PARCELS PATENTED PRIOR TO MAY 6, 1913, VESTED IN ORIGINAL PATENTEE BY THE PUBLIC LANDS ACT, R.S.O. 1970, CHAP. 380, SEC. 63, SUBSEC. 1

SCALE 1 INCH = 40 CHAINS

TOWNSHIP

# ASHMORE

M.N.R. ADMINISTRATIVE DISTRICT

**GERALDTON**

MINING DIVISION

**THUNDER BAY**

LAND TITLES / REGISTRY DIVISION

**THUNDER BAY**

Ontario Ministry of Natural Resources — Land Management Branch

January 24, 1986

Date: SEPTEMBER 1981

Number: G-472

Out of Service July 11/94

JULY 11, 1994

G-472

McQUESTON TWP. G 189

ERRINGTON TWP. G 479

CROLL TWP. G 491

McKELVIE TWP. G 484

Ashton L.
Ashmore L.
Devilfish
Bay
LANGMUIR Sta.
HARDROCK Sta.
Kenogamisis
Hardrock Bay
Bell Id.
Lake
Crabtree L.
Forrester L.
Barton Bay
West Narrows
Kenogamisis Lake
Elder L.
Southwest Arm
Kenogamisis L.
TOWN OF GERALDTON
T.C. PIPELINE ROAD
HIGHWAY 11
LAND USE PERMIT GERALDTON RIFLE AND PISTOL CLUB Surface Rights

1196558
1093419
1093420
1093416
1093418
1194624
1196447
1208733
1195604
1194675
1208730
1161554
1196448

RECEIVED
OCT 18 1994
MINING DIVISION

## LEGEND

- HIGHWAY AND ROUTE No.
- OTHER ROADS
- TRAILS
- SURVEYED LINES:
  - TOWNSHIPS, BASE LINES, ETC.
  - LOTS, MINING CLAIMS, PARCELS, ETC.
- UNSURVEYED LINES:
  - LOT LINES
  - PARCEL BOUNDARY
  - MINING CLAIMS ETC.
- RAILWAY AND RIGHT OF WAY
- UTILITY LINES
- NON-PERENNIAL STREAM
- FLOODING OR FLOODING RIGHTS
- SUBDIVISION OR COMPOSITE PLAN
- RESERVATIONS
- ORIGINAL SHORELINE
- MARSH OR MUSKEG
- MINES
- TRAVERSE MONUMENT

## DISPOSITION OF CROWN LANDS

| TYPE OF DOCUMENT | SYMBOL |
|---|---|
| PATENT, SURFACE & MINING RIGHTS | ● |
| " , SURFACE RIGHTS ONLY | ◓ |
| " , MINING RIGHTS ONLY | ◒ |
| LEASE, SURFACE & MINING RIGHTS | ■ |
| " , SURFACE RIGHTS ONLY | ◨ |
| " , MINING RIGHTS ONLY | ◩ |
| LICENCE OF OCCUPATION | ▼ |
| ORDER-IN-COUNCIL | OC |
| RESERVATION | Ⓡ |
| CANCELLED | ⊕ |
| SAND & GRAVEL | Ⓢ |

NOTE: MINING RIGHTS IN PARCELS PATENTED PRIOR TO MAY 6, 1913, VESTED IN ORIGINAL PATENTEE BY THE PUBLIC LANDS ACT, R.S.O. 1970, CHAP. 380, SEC. 43, SUBSEC 1.

SCALE: 1 INCH = 40 CHAINS

FEET 0 1000 2000 4000 6000
METRES 0 200 1000 (1 KM)

TOWNSHIP

# ASHMORE

M.N.R. ADMINISTRATIVE DISTRICT

GERALDTON

MINING DIVISION

THUNDER BAY

LAND TITLES / REGISTRY DIVISION

THUNDER BAY

Ontario Ministry of Natural Resources — Land Management Branch

Date: SEPTEMBER 1981

In Service July 11/94.

Number: G-472

McQUESTON TWP. 189

ERRINGTON TWP. G – 479

CROLL TWP. 491

McKELVIE TWP.

## LEGEND

- HIGHWAY AND ROUTE No.
- OTHER ROADS
- TRAILS
- SURVEYED LINES
  - TOWNSHIPS, BASE LINES, ETC
  - LOTS, MINING CLAIMS, PARCELS, ETC
- UNSURVEYED LINES
  - LOT LINES
  - PARCEL BOUNDARY
  - MINING CLAIMS ETC
- RAILWAY AND RIGHT OF WAY
- UTILITY LINES
- NON-PERENNIAL STREAM
- FLOODING OR FLOODING RIGHTS
- SUBDIVISION OR COMPOSITE PLAN
- RESERVATIONS
- ORIGINAL SHORELINE
- MARSH OR MUSKEG
- MINES
- TRAVERSE MONUMENT

## DISPOSITION OF CROWN LANDS

| TYPE OF DOCUMENT | SYMBOL |
|---|---|
| PATENT, SURFACE & MINING RIGHTS | ● |
| " , SURFACE RIGHTS ONLY | ◓ |
| " , MINING RIGHTS ONLY | ◒ |
| LEASE SURFACE & MINING RIGHTS | ■ |
| " , SURFACE RIGHTS ONLY | ◨ |
| " , MINING RIGHTS ONLY | ◩ |
| LICENCE OF OCCUPATION | ▼ |
| ORDER IN COUNCIL | OC |
| RESERVATION | Ⓡ |
| CANCELLED | ⊗ |
| SAND & GRAVEL | Ⓢ |
| LAND USE PERMITS FOR COMMERCIAL TOURISM/LODGE/POST CAMPS | ◊ |

NOTE: MINING RIGHTS IN PARCELS PATENTED PRIOR TO MAY 6, 1913, VESTED IN ORIGINAL PATENTEE BY THE PUBLIC LANDS ACT, R.S.O. 1970 CHAP. 380, SEC. 62 SUBSEC. 1

SCALE: 1 INCH = 40 CHAINS

TOWNSHIP

# ASHMORE

M.N.R. ADMINISTRATIVE DISTRICT

**GERALDTON**

MINING DIVISION

**THUNDER BAY**

LAND TITLES / REGISTRY DIVISION

**THUNDER BAY**

RECEIVED
JAN 24 1986
MINING DIVISION
THUNDER BAY

Ontario Ministry of Natural Resources — Land Management Branch

January 24, 1986

Date: SEPTEMBER 1981

Number: G-472

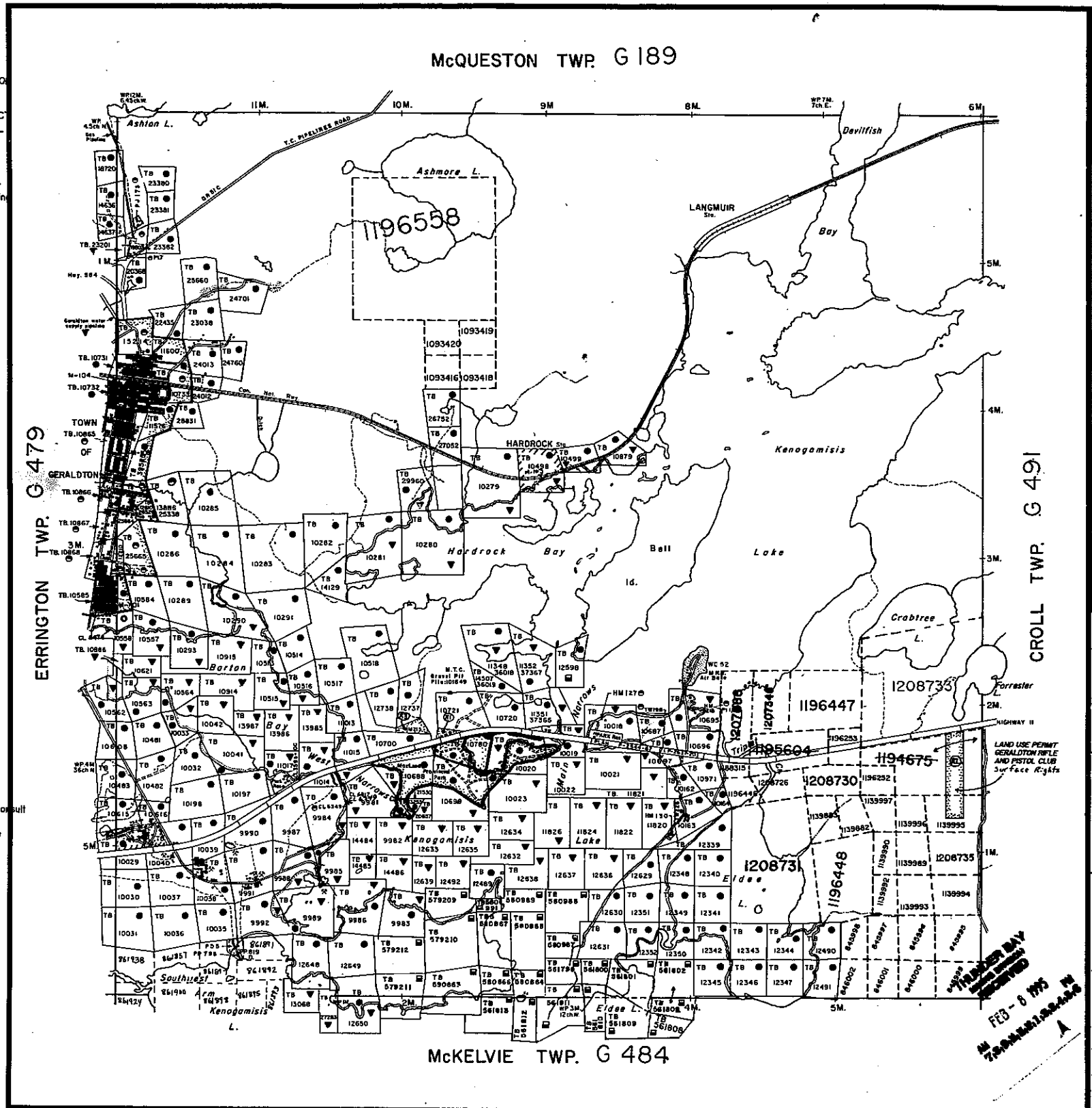


## LEGEND

- HIGHWAY AND ROUTE No.
- OTHER ROADS
- TRAILS
- SURVEYED LINES:
  - TOWNSHIPS, BASE LINES, ETC.
  - LOTS, MINING CLAIMS, PARCELS, ETC.
- UNSURVEYED LINES:
  - LOT LINES
  - PARCEL BOUNDARY
  - MINING CLAIMS ETC.
- RAILWAY AND RIGHT OF WAY
- UTILITY LINES
- NON-PERENNIAL STREAM
- FLOODING OR FLOODING RIGHTS
- SUBDIVISION OR COMPOSITE PLAN
- RESERVATIONS
- ORIGINAL SHORELINE
- MARSH OR MUSKEG
- MINES
- TRAVERSE MONUMENT

## DISPOSITION OF CROWN LANDS

| TYPE OF DOCUMENT | SYMBOL |
|---|---|
| PATENT, SURFACE & MINING RIGHTS | ● |
| " , SURFACE RIGHTS ONLY | ◓ |
| " , MINING RIGHTS ONLY | ◒ |
| LEASE, SURFACE & MINING RIGHTS | ■ |
| " , SURFACE RIGHTS ONLY | ▣ |
| " , MINING RIGHTS ONLY | ▣ |
| LICENCE OF OCCUPATION | ▼ |
| ORDER-IN-COUNCIL | OC |
| RESERVATION | ⊙ |
| CANCELLED | ⊕ |
| SAND & GRAVEL | ⊙ |

NOTE: MINING RIGHTS IN PARCELS PATENTED PRIOR TO MAY 6, 1913, VESTED IN ORIGINAL PATENTEE BY THE PUBLIC LANDS ACT, R.S.O. 1970, CHAP. 380, SEC. 63, SUBSEC 1.

SCALE: 1 INCH = 40 CHAINS

FEET 0 1000 2000 4000 6000 8000

METRES 0 200 1000 (1 KM) 2000 (2 KM)

TOWNSHIP

# ASHMORE

M.N.R. ADMINISTRATIVE DISTRICT

**GERALDTON**

MINING DIVISION

**THUNDER BAY**

LAND TITLES / REGISTRY DIVISION

**THUNDER BAY**

Ministry of Natural Resources — Land Management Branch — Ontario

Date: SEPTEMBER 1981

In Service July 11/94.

Number: G-472

McQUESTON TWP. G 189

ERRINGTON TWP. G 479

CROLL TWP. G 491

McKELVIE TWP. G 484

Ashton L.
Ashmore L.
Devilfish
Bay
LANGMUIR Sta.
HARDROCK Sta.
Kenogamisis
Hardrock Bay
Bell Id.
Lake
Crabtree L.
Forrester L.
Barton Bay
West Narrows
Kenogamisis Lake
Elder L.
Southwest Arm
Kenogamisis L.
TOWN OF GERALDTON
T.C. PIPELINES ROAD
Con. Nat. Ray.
HIGHWAY 11
LAND USE PERMIT GERALDTON RIFLE AND PISTOL CLUB Surface Rights

1196558
1093419
1093420
1093416
1093418
1208515
1208514
1208733
1196447
1207868
1208734
1195604
1207869
1208730
1208731
1196448
1208735

THUNDER BAY MINING RECORDER
RECEIVED
MAY 31 1995
P.M. 8 9 10 11 12 1 2 3 4 5

## LEGEND

- HIGHWAY AND ROUTE No.
- OTHER ROADS
- TRAILS
- SURVEYED LINES:
  - TOWNSHIPS, BASE LINES, ETC.
  - LOTS, MINING CLAIMS, PARCELS, ETC.
- UNSURVEYED LINES:
  - LOT LINES
  - PARCEL BOUNDARY
  - MINING CLAIMS ETC.
- RAILWAY AND RIGHT OF WAY
- UTILITY LINES
- NON-PERENNIAL STREAM
- FLOODING OR FLOODING RIGHTS
- SUBDIVISION OR COMPOSITE PLAN
- RESERVATIONS
- ORIGINAL SHORELINE
- MARSH OR MUSKEG
- MINES
- TRAVERSE MONUMENT

## DISPOSITION OF CROWN LANDS

| TYPE OF DOCUMENT | SYMBOL |
|---|---|
| PATENT, SURFACE & MINING RIGHTS | ● |
| " , SURFACE RIGHTS ONLY | ◓ |
| " , MINING RIGHTS ONLY | ◒ |
| LEASE, SURFACE & MINING RIGHTS | ■ |
| " , SURFACE RIGHTS ONLY | ⬒ |
| " , MINING RIGHTS ONLY | ⬓ |
| LICENCE OF OCCUPATION | ▼ |
| ORDER-IN-COUNCIL | OC |
| RESERVATION | Ⓡ |
| CANCELLED | ⊗ |
| SAND & GRAVEL | ⊙ |

NOTE: MINING RIGHTS IN PARCELS PATENTED PRIOR TO MAY 6, 1913, VESTED IN ORIGINAL PATENTEE BY THE PUBLIC LANDS ACT, R.S.O. 1970, CHAP. 380, SEC. 63, SUBSEC 1.

SCALE: 1 INCH = 40 CHAINS

FEET 0 1000 2000 4000 6000 8000

METRES 0 200 1000 (1 KM) 2000 (2 KM)

TOWNSHIP

# ASHMORE

M.N.R. ADMINISTRATIVE DISTRICT

## GERALDTON

MINING DIVISION

## THUNDER BAY

LAND TITLES / REGISTRY DIVISION

## THUNDER BAY

Ontario

Ministry of Natural Resources — Land Management Branch

Date: SEPTEMBER 1981

In Service July 11/94.

Number: G-472

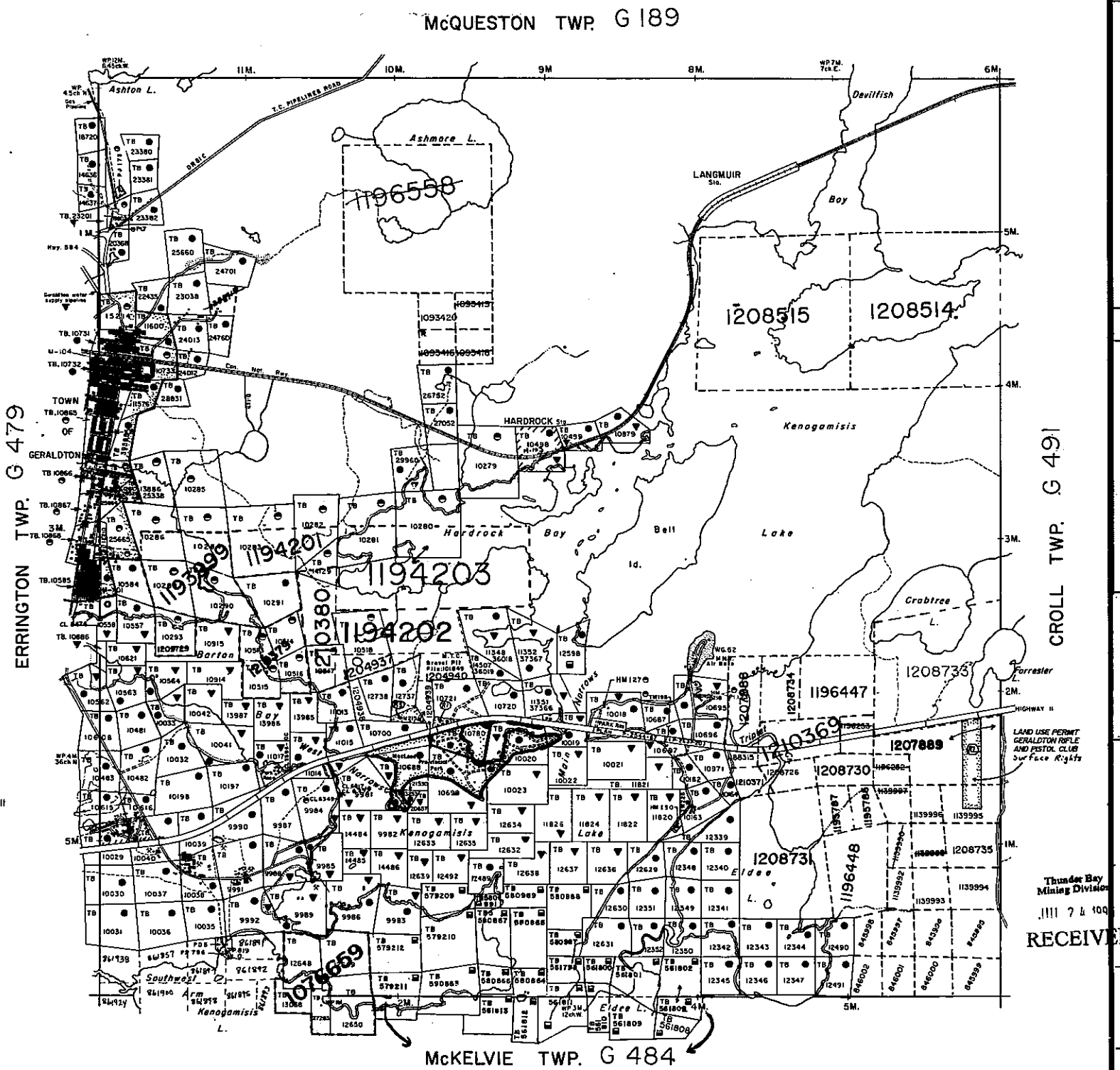
McQUESTON TWP. G 189
ERRINGTON TWP. G 479
CROLL TWP. G 491
McKELVIE TWP. G 484
Ashton L.
Ashmore L.
Devilfish
Bay
LANGMUIR Sta.
HARDROCK Sta.
Kenogamisis
Lake
Bell
Id.
Hardrock
Bay
Crabtree L.
Forrester L.
Barton
Bay
Narrows
Main
Triple
Eldee L.
Southwest Arm
Kenogamisis L.
TOWN OF GERALDTON
HIGHWAY 11
LAND USE PERMIT GERALDTON RIFLE AND PISTOL CLUB Surface Rights
1196558
1208515
1208514
1194201
1194203
1194202
1196447
1208733
1207889
1208730
1208731
1196448
1208735
1139994
1139993
1139995
1139996
1139997
1139992
1139987
1139986
1139985
1139984
1139983
1139982
1139981
1139980
1139979
1139978
1139977
1139976
1139975
1139974
1139973
1139972
1139971
1139970
1139969
1139968
1139967
1139966
1139965
1139964
1139963
1139962
1139961
1139960
1139959
1139958
1139957
1139956
1139955
1139954
1139953
1139952
1139951
1139950
1139949
1139948

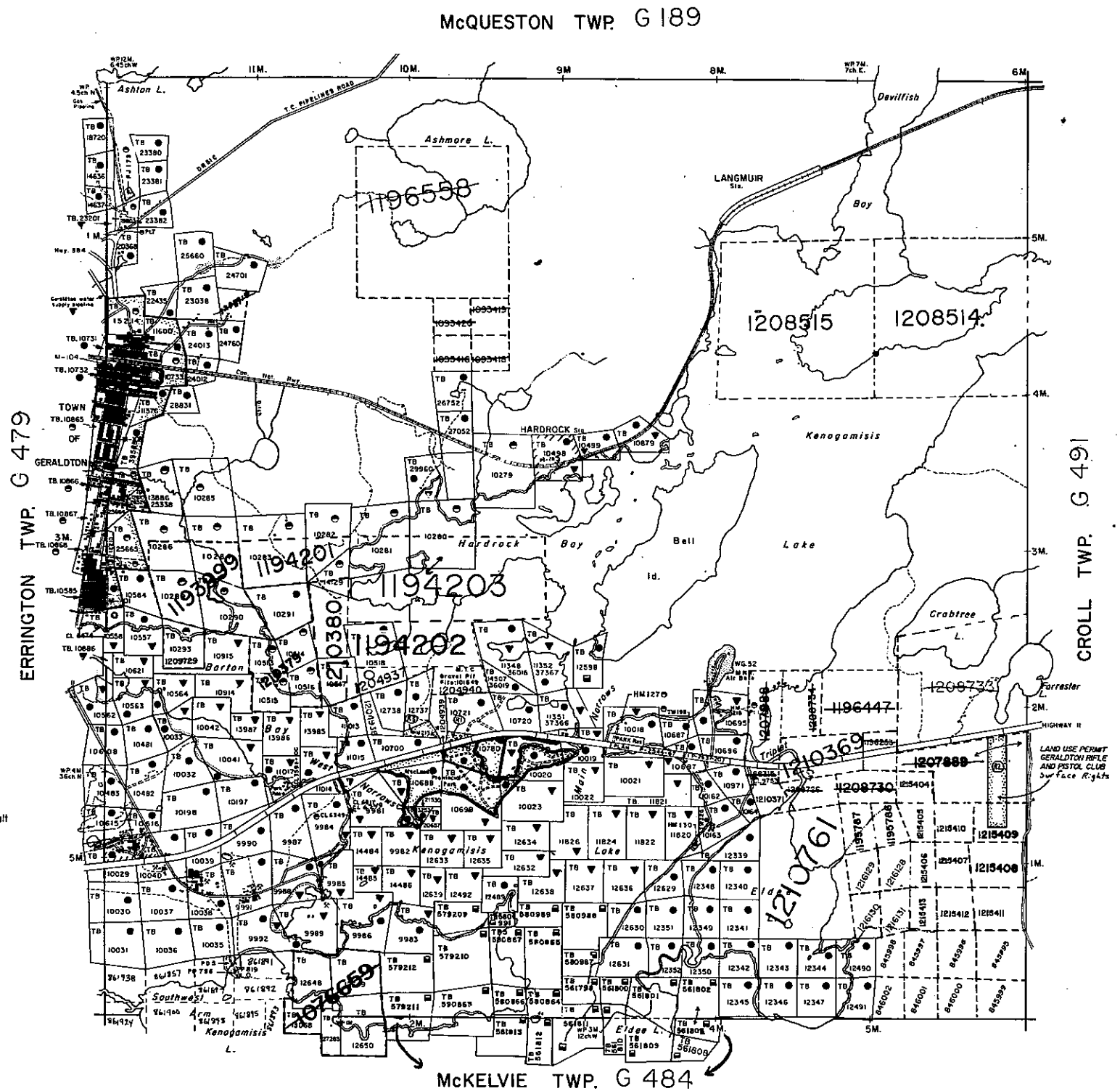


## LEGEND

- HIGHWAY AND ROUTE No.
- OTHER ROADS
- TRAILS
- SURVEYED LINES:
  - TOWNSHIPS, BASE LINES, ETC.
  - LOTS, MINING CLAIMS, PARCELS, ETC.
- UNSURVEYED LINES:
  - LOT LINES
  - PARCEL BOUNDARY
  - MINING CLAIMS ETC.
- RAILWAY AND RIGHT OF WAY
- UTILITY LINES
- NON-PERENNIAL STREAM
- FLOODING OR FLOODING RIGHTS
- SUBDIVISION OR COMPOSITE PLAN
- RESERVATIONS
- ORIGINAL SHORELINE
- MARSH OR MUSKEG
- MINES
- TRAVERSE MONUMENT

## DISPOSITION OF CROWN LANDS

| TYPE OF DOCUMENT | SYMBOL |
|---|---|
| PATENT, SURFACE & MINING RIGHTS | ● |
| " , SURFACE RIGHTS ONLY | ◓ |
| " , MINING RIGHTS ONLY | ◒ |
| LEASE, SURFACE & MINING RIGHTS | ■ |
| " , SURFACE RIGHTS ONLY | ⬒ |
| " , MINING RIGHTS ONLY | ⬓ |
| LICENCE OF OCCUPATION | ▼ |
| ORDER-IN-COUNCIL | OC |
| RESERVATION | Ⓡ |
| CANCELLED | ⊗ |
| SAND & GRAVEL | Ⓢ |

NOTE: MINING RIGHTS IN PARCELS PATENTED PRIOR TO MAY 6, 1913, VESTED IN ORIGINAL PATENTEE BY THE PUBLIC LANDS ACT, R.S.O. 1970, CHAP. 380, SEC. 63, SUBSEC 1.

SCALE: 1 INCH = 40 CHAINS

FEET 0 1000 2000 4000 6000 8000

METRES 0 200 1000 2000 (1 KM) (2 KM)

Thunder Bay Mining Division

TOWNSHIP

RECEIVED

# ASHMORE

M.N.R. ADMINISTRATIVE DISTRICT

## GERALDTON

MINING DIVISION

## THUNDER BAY

LAND TITLES / REGISTRY DIVISION

## THUNDER BAY

Ontario Ministry of Natural Resources — Land Management Branch

Date: SEPTEMBER 1981

Number: G-472

In Service July 11/94.

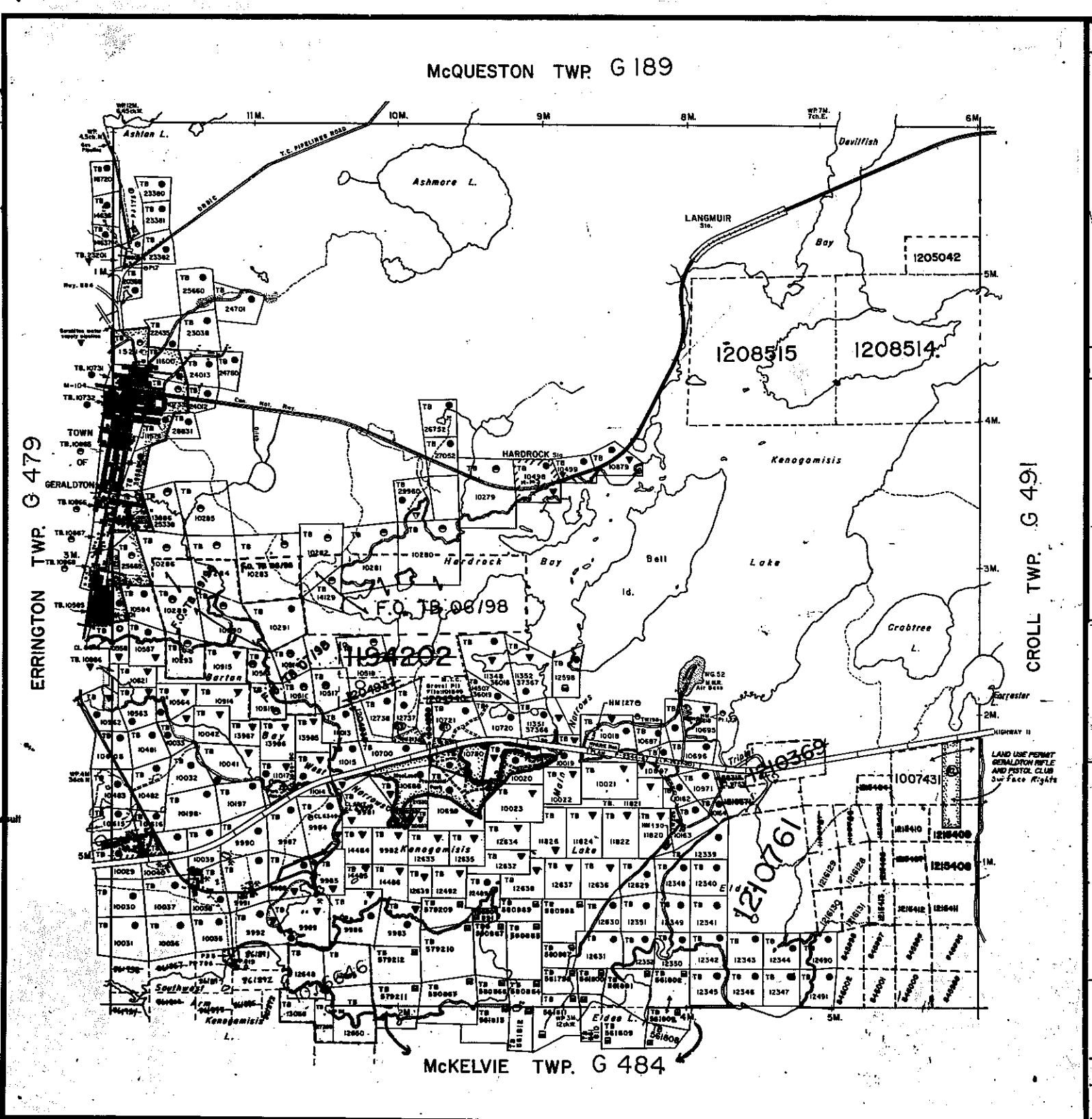


## LEGEND

- HIGHWAY AND ROUTE No.
- OTHER ROADS
- TRAILS
- SURVEYED LINES:
  - TOWNSHIPS, BASE LINES, ETC.
  - LOTS, MINING CLAIMS, PARCELS, ETC.
- UNSURVEYED LINES:
  - LOT LINES
  - PARCEL BOUNDARY
  - MINING CLAIMS ETC.
- RAILWAY AND RIGHT OF WAY
- UTILITY LINES
- NON-PERENNIAL STREAM
- FLOODING OR FLOODING RIGHTS
- SUBDIVISION OR COMPOSITE PLAN
- RESERVATIONS
- ORIGINAL SHORELINE
- MARSH OR MUSKEG
- MINES
- TRAVERSE MONUMENT

## DISPOSITION OF CROWN LANDS

| TYPE OF DOCUMENT | SYMBOL |
|---|---|
| PATENT, SURFACE & MINING RIGHTS | ● |
| " , SURFACE RIGHTS ONLY | ◓ |
| " , MINING RIGHTS ONLY | ◒ |
| LEASE, SURFACE & MINING RIGHTS | ■ |
| " , SURFACE RIGHTS ONLY | ▬ |
| " , MINING RIGHTS ONLY | ▬ |
| LICENCE OF OCCUPATION | ▼ |
| ORDER-IN-COUNCIL | OC |
| RESERVATION | Ⓡ |
| CANCELLED | ⊕ |
| SAND & GRAVEL | Ⓢ |

NOTE: MINING RIGHTS IN PARCELS PATENTED PRIOR TO MAY 6, 1913, VESTED IN ORIGINAL PATENTEE BY THE PUBLIC LANDS ACT, R.S.O. 1970, CHAP. 380, SEC. 63, SUBSEC 1.

SCALE: 1 INCH = 40 CHAINS

FEET 0 1000 2000 4000 6000 8000

METRES 0 200 1000 (1 KM) 2000 (2 KM)

TOWNSHIP

# ASHMORE

M.N.R. ADMINISTRATIVE DISTRICT

**GERALDTON**

MINING DIVISION

**THUNDER BAY**

LAND TITLES / REGISTRY DIVISION

**THUNDER BAY**

Ontario Ministry of Natural Resources — Land Management Branch

Date: SEPTEMBER 1981

Number: G-472

In Service July 11/94.

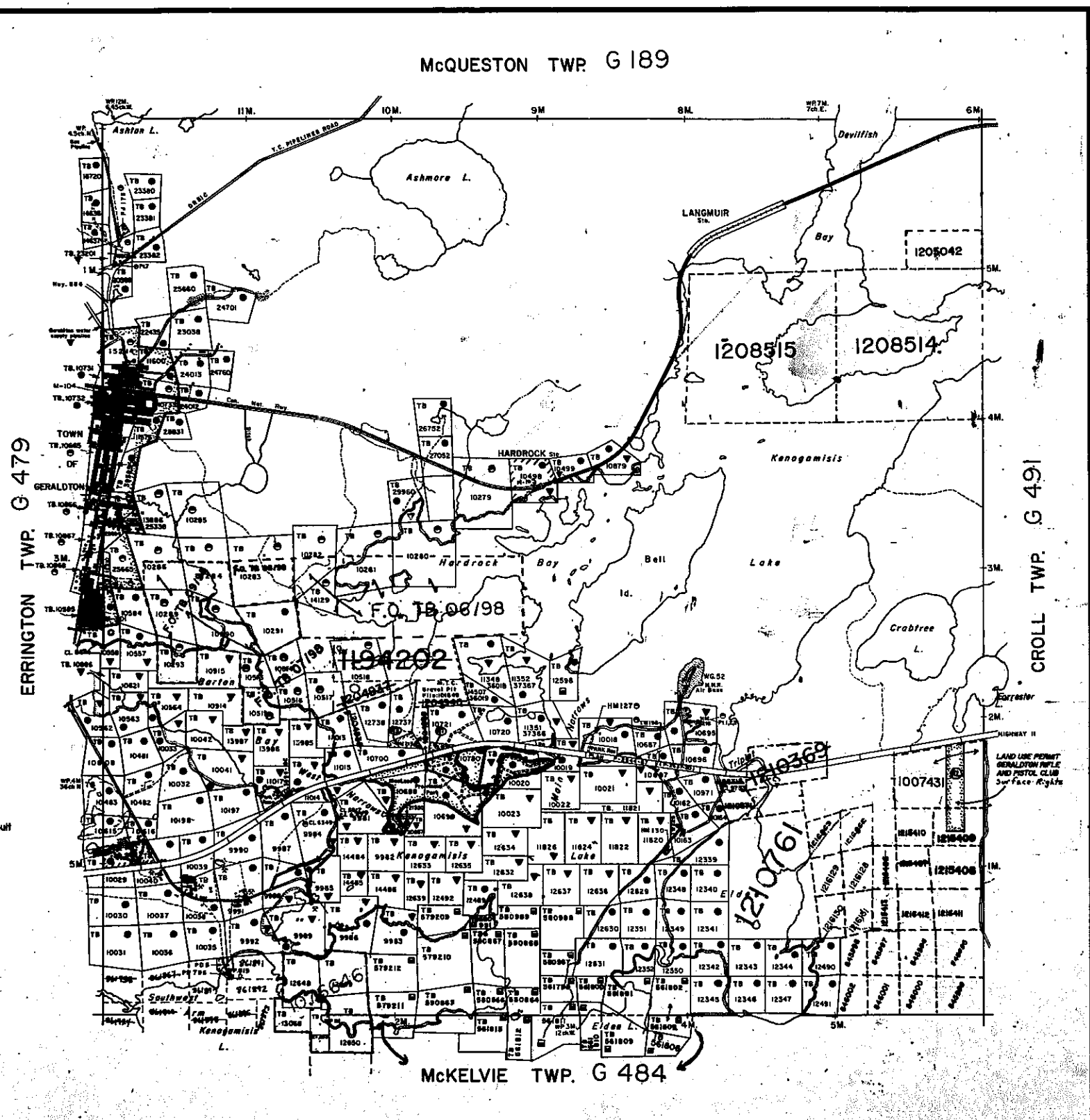


## LEGEND

- HIGHWAY AND ROUTE No.
- OTHER ROADS
- TRAILS
- SURVEYED LINES:
  - TOWNSHIPS, BASE LINES, ETC.
  - LOTS, MINING CLAIMS, PARCELS, ETC.
- UNSURVEYED LINES:
  - LOT LINES
  - PARCEL BOUNDARY
  - MINING CLAIMS ETC.
- RAILWAY AND RIGHT OF WAY
- UTILITY LINES
- NON-PERENNIAL STREAM
- FLOODING OR FLOODING RIGHTS
- SUBDIVISION OR COMPOSITE PLAN
- RESERVATIONS
- ORIGINAL SHORELINE
- MARSH OR MUSKEG
- MINES
- TRAVERSE MONUMENT

## DISPOSITION OF CROWN LANDS

| TYPE OF DOCUMENT | SYMBOL |
|---|---|
| PATENT, SURFACE & MINING RIGHTS | ● |
| " , SURFACE RIGHTS ONLY | ◓ |
| " , MINING RIGHTS ONLY | ◒ |
| LEASE, SURFACE & MINING RIGHTS | ■ |
| " , SURFACE RIGHTS ONLY | ◨ |
| " , MINING RIGHTS ONLY | ◩ |
| LICENCE OF OCCUPATION | ▼ |
| ORDER-IN-COUNCIL | OC |
| RESERVATION | ◔ |
| CANCELLED | ⊕ |
| SAND & GRAVEL | ◔ |

NOTE: MINING RIGHTS IN PARCELS PATENTED PRIOR TO MAY 6, 1913, VESTED IN ORIGINAL PATENTEE BY THE PUBLIC LANDS ACT, R.S.O. 1970, CHAP. 380, SEC. 63, SUBSEC 1.

SCALE: 1 INCH = 40 CHAINS

FEET 0 1000 2000 4000 6000 8000

METRES 0 200 1000 (1 KM) 2000 (2 KM)

TOWNSHIP

# ASHMORE

M.N.R. ADMINISTRATIVE DISTRICT

**GERALDTON**

MINING DIVISION

**THUNDER BAY**

LAND TITLES / REGISTRY DIVISION

**THUNDER BAY**

Ontario Ministry of Natural Resources — Land Management Branch

Date: SEPTEMBER 1991

In Service July 11/94.

Number: G-472

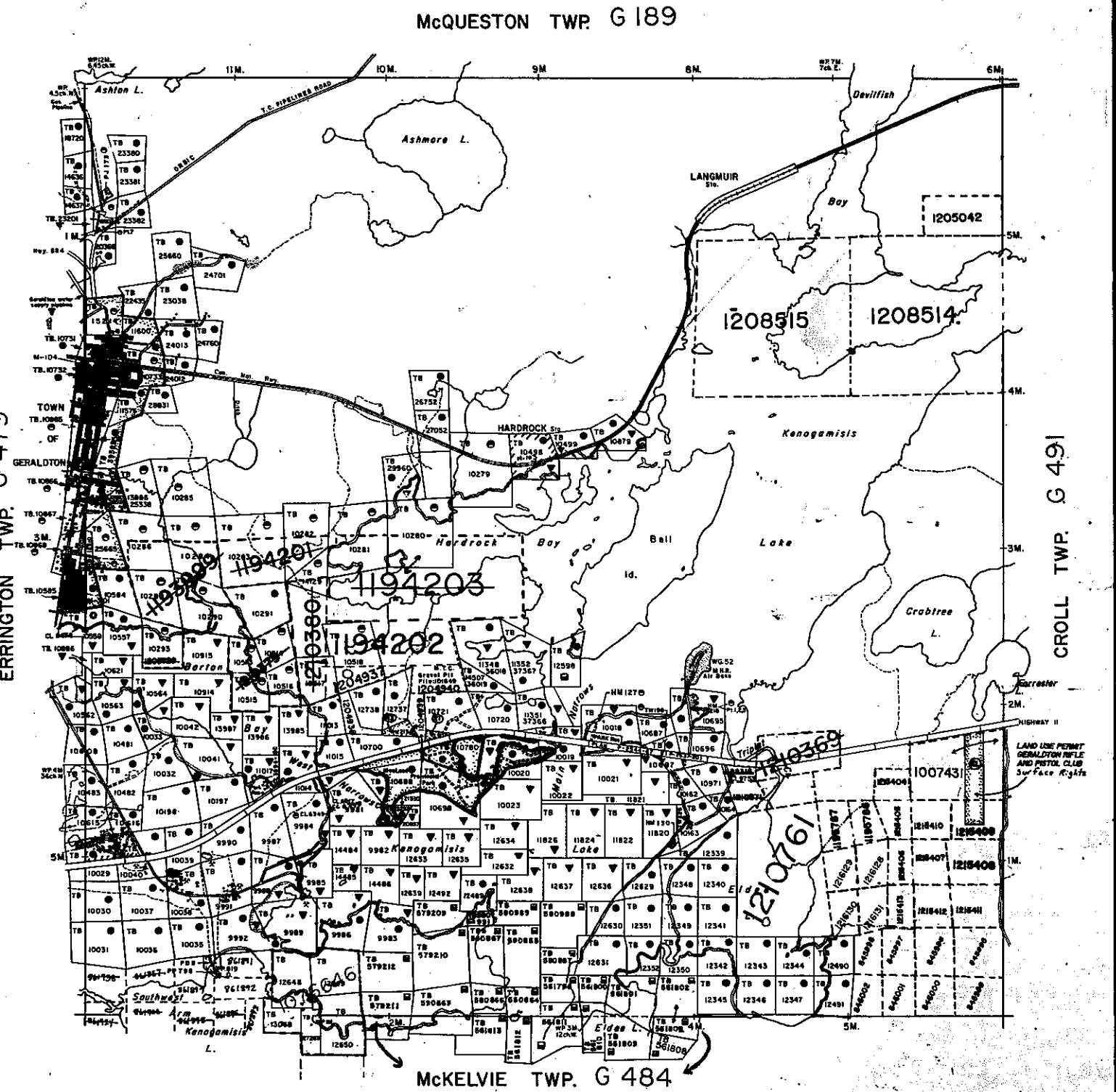
McQUESTON TWP. G 189
ERRINGTON TWP. G 475
CROLL TWP. G 491
McKELVIE TWP. G 484
Ashton L.
Ashmore L.
Devilfish
Bay
LANGMUIR Sta.
HARDROCK Sta.
Kenogamisis
Lake
Ball
Id.
Crabtree L.
Hardrock Bay
Narrows
Eldee L.
Southwest Arm
Kenogamisis L.
TOWN OF GERALDTON
T.C. PIPELINES ROAD
CN Rail
Hwy. 11
HIGHWAY 11
LAND USE PERMIT GERALDTON RIFLE AND PISTOL CLUB Surface Rights
1205042
1208515
1208514
1194203
1194202
1194201
1210380
1210369
1210761
1100743
1215646
1215400
1215408
1215407
1215410
1215412
1215411
1215409
1215406
1215405
1215404
1215413
1215128
1215129
1215130
1215131
1215132
1215133
1215134
1215135
1215136
1215137
1215138
1215139
1215140
1215141
1215142
1215143
1215144
1215145
1215146
1215147
1215148
1215149
1215150
1215151
1215152
1215153
1215154
1215155
1215156
1215157
1215158
1215159
1215160
1215161
1215162
1215163
1215164
1215165
1215166
1215167

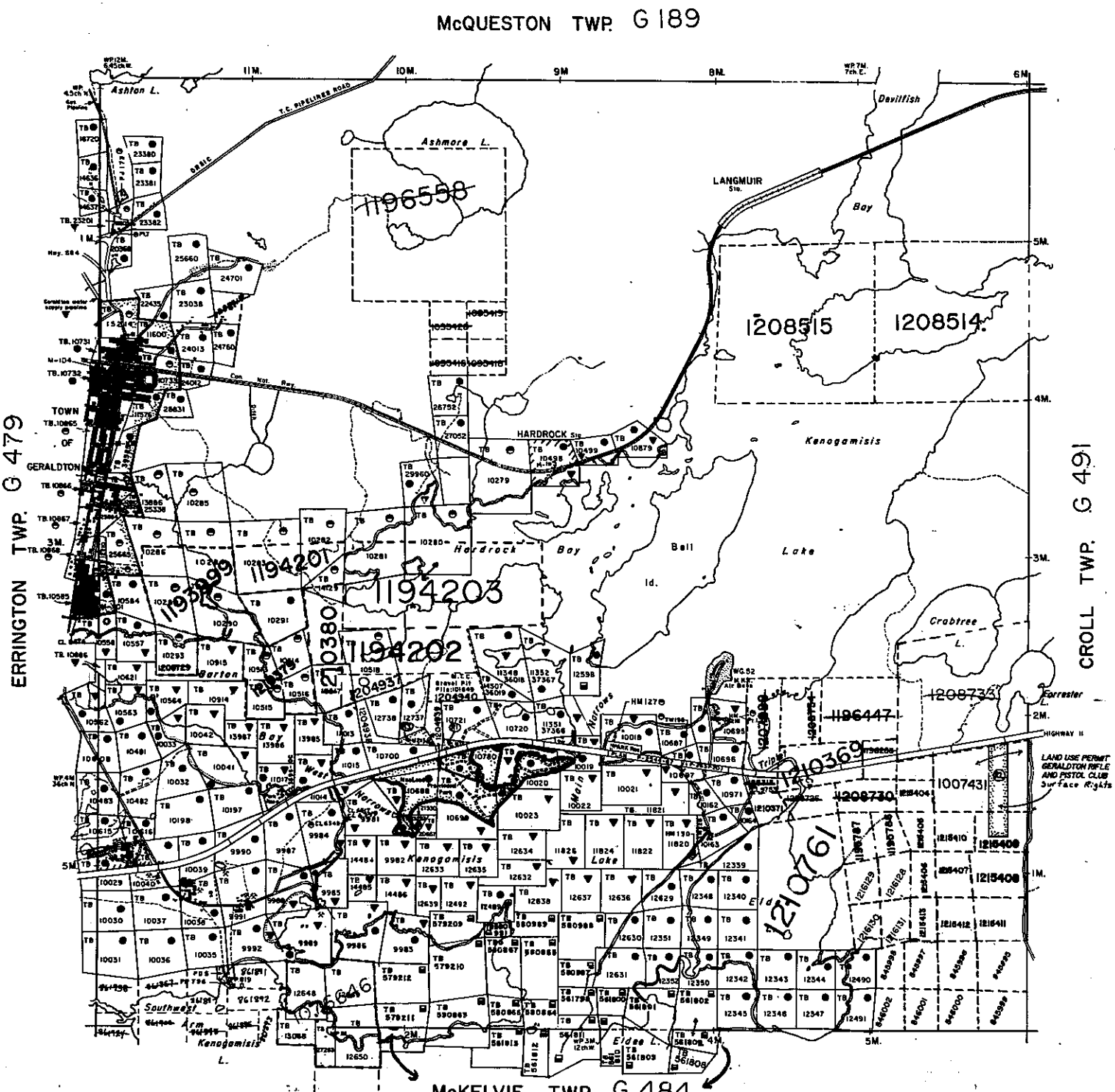
McQUESTON TWP. G 189
ERRINGTON TWP. G 479
CROLL TWP. G 491
McKELVIE TWP. G 484
TOWN OF GERALDTON
Ashton L.
Ashmore L.
Devilfish
Bay
LANGMUIR Sta.
HARDROCK Sta.
Kenogamisis
Lake
Bell Id.
Hardrock Bay
Crabtree L.
Forrester L.
Eldee L.
Southwest Arm
Kenogamisis L.
Narrows
Main Bay
West Bay
Garton
T.C. PIPELINES ROAD
HIGHWAY 11
LAND USE PERMIT GERALDTON RIFLE AND PISTOL CLUB Surface Rights
1196558
1208515
1208514
1194201
1194203
1194202
1195399
1210380
1204937
1204940
1196447
1208733
1210369
1208730
1007431
1210761
1215408
1215409
1215407
1215410
1215411
1215412
1215413
1216128
1216129
1216130
1216131
1216150
1216151
1216152
1216153
1216154
1216155
1216156
1216157
1216158
1216159
1216160
1216161
1216162
1216163
1216164
1216165
1216166
1216167
1216168
1216169
1216170
1216171
1216172
1216173
1216174
1216175
1216176
1216177
1216178
1216179
1216180
1216181
1216182
1216183
1216184
1216185
1216186
1216187
1216188
1216189

McQUESTON TWP. G 189

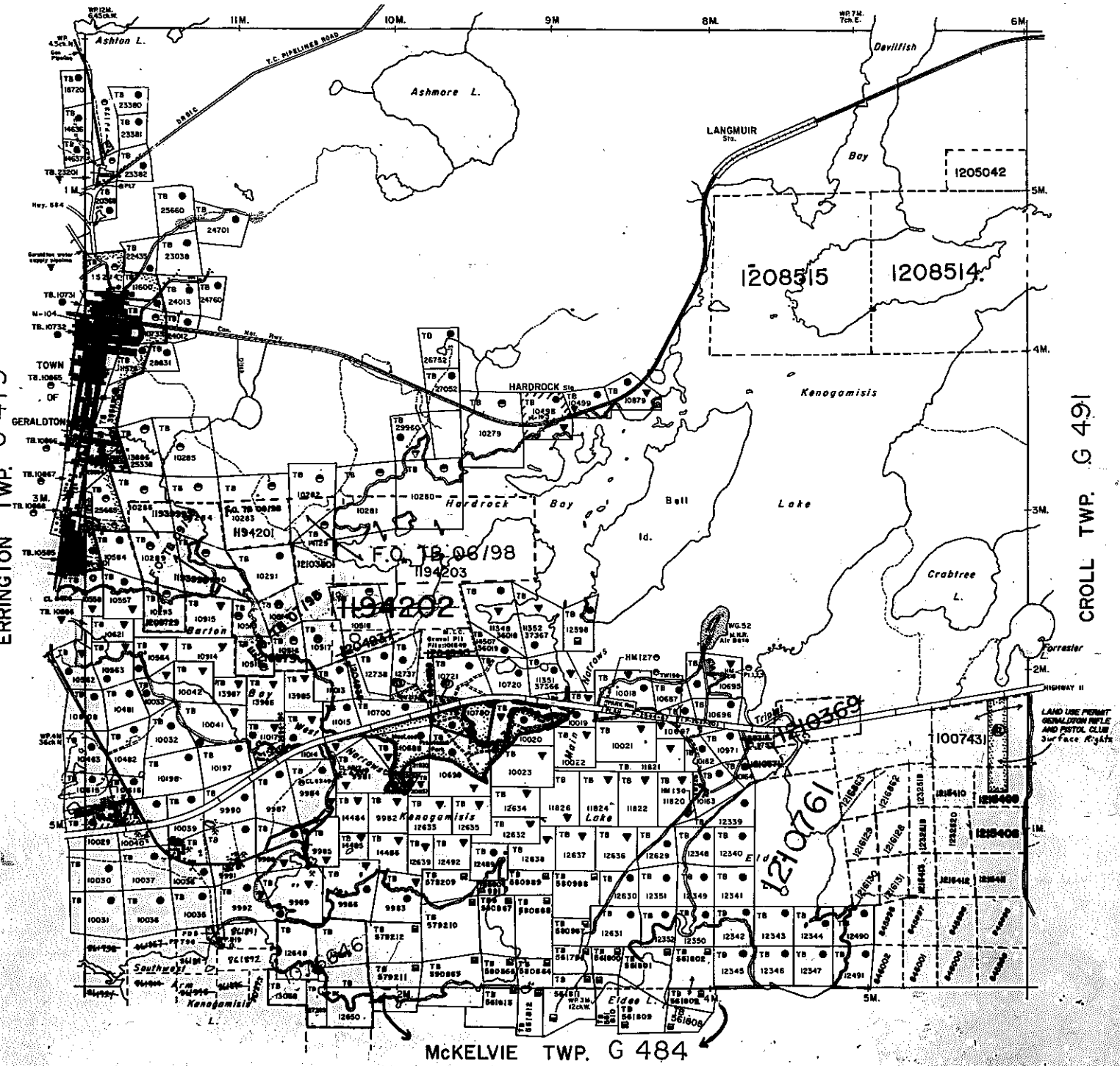


## LEGEND

- HIGHWAY AND ROUTE No.
- OTHER ROADS
- TRAILS
- SURVEYED LINES:
  - TOWNSHIPS, BASE LINES, ETC.
  - LOTS, MINING CLAIMS, PARCELS, ETC.
- UNSURVEYED LINES:
  - LOT LINES
  - PARCEL BOUNDARY
  - MINING CLAIMS ETC.
- RAILWAY AND RIGHT OF WAY
- UTILITY LINES
- NON-PERENNIAL STREAM
- FLOODING OR FLOODING RIGHTS
- SUBDIVISION OR COMPOSITE PLAN
- RESERVATIONS
- ORIGINAL SHORELINE
- MARSH OR MUSKEG
- MINES
- TRAVERSE MONUMENT

## DISPOSITION OF CROWN LANDS

| TYPE OF DOCUMENT | SYMBOL |
|---|---|
| PATENT, SURFACE & MINING RIGHTS | ● |
| " , SURFACE RIGHTS ONLY | ◓ |
| " , MINING RIGHTS ONLY | ◒ |
| LEASE, SURFACE & MINING RIGHTS | ■ |
| " , SURFACE RIGHTS ONLY | ◨ |
| " , MINING RIGHTS ONLY | ◩ |
| LICENCE OF OCCUPATION | ▼ |
| ORDER-IN-COUNCIL | OC |
| RESERVATION | Ⓡ |
| CANCELLED | ⊗ |
| SAND & GRAVEL | Ⓢ |

NOTE: MINING RIGHTS IN PARCELS PATENTED PRIOR TO MAY 5, 1913, VESTED IN ORIGINAL PATENTEE BY THE PUBLIC LANDS ACT, R.S.O. 1970, CHAP. 380, SEC. 63, SUBSEC 1.

SCALE: 1 INCH = 40 CHAINS

FEET 0 1000 2000 4000 6000 8000

METRES 0 200 1000 (1 KM) 2000 (2 KM)

TOWNSHIP

# ASHMORE

M.N.R. ADMINISTRATIVE DISTRICT

GERALDTON

MINING DIVISION

THUNDER BAY

LAND TITLES / REGISTRY DIVISION

THUNDER BAY

Ontario Ministry of Natural Resources — Land Management Branch

Date: SEPTEMBER 1981

In Service July 11/94.

Number: G-472

1636

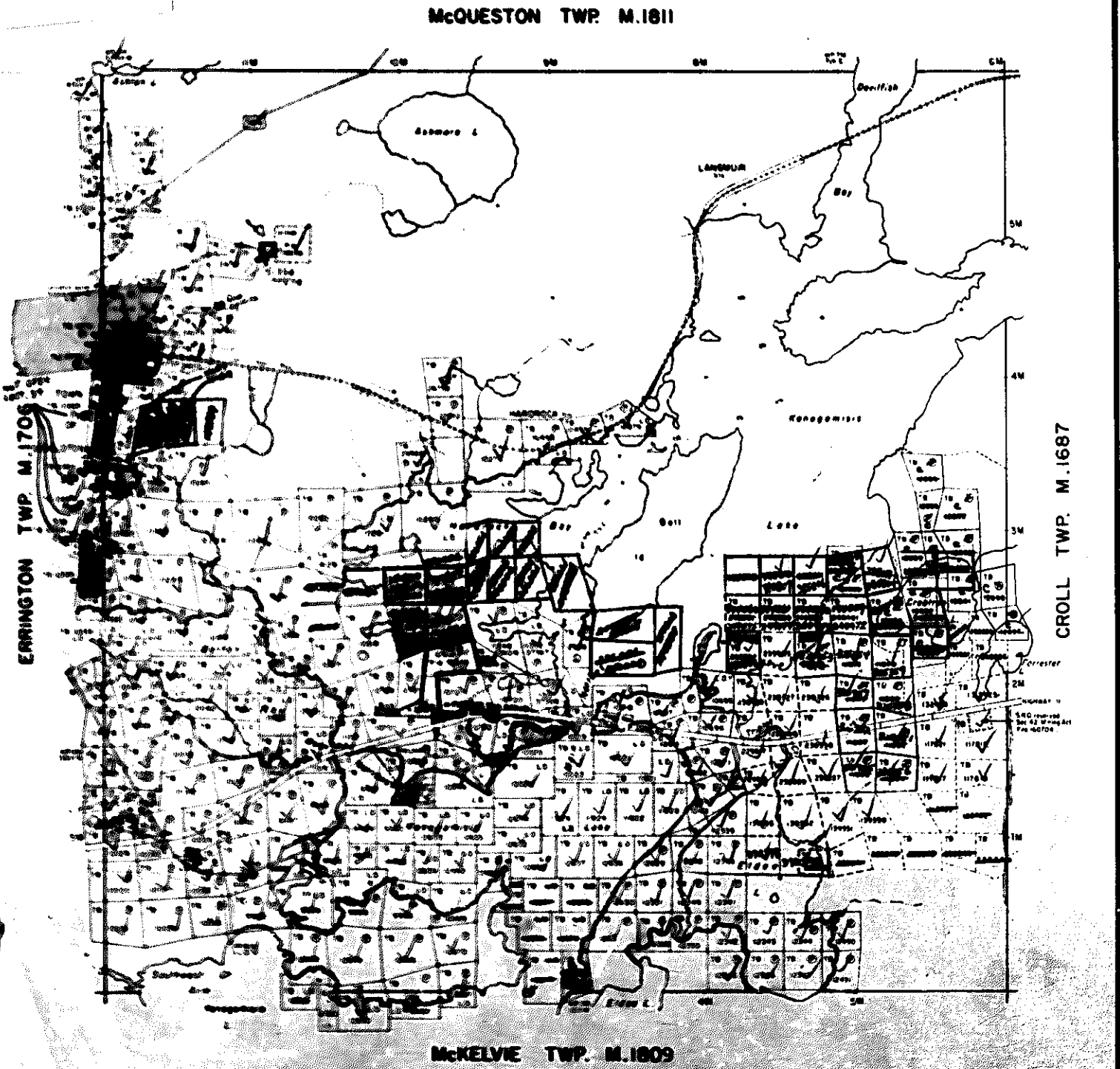


TOWNSHIP OF

# ASHMORE

DISTRICT OF
THUNDER BAY

THUNDER BAY
MINING DIVISION

SCALE : 1-INCH = 40 CHAINS

## LEGEND

| | |
|---|---|
| PATENTED LAND | Ⓟ or ●* |
| PATENTED FOR SURFACE RIGHTS ONLY | ●* |
| LEASES | Ⓛ |
| LICENSE OF OCCUPATION | L.O. |
| CROWN LAND SALE | C.S. |
| LOCATED LAND | Loc |
| CANCELLED | C |
| MINING RIGHTS ONLY | M.R.O. |
| SURFACE RIGHTS ONLY | S.R.O. |
| HIGHWAY & ROUTE No. | 17 |
| ROADS | |
| TRAILS | |
| RAILWAYS | |
| POWER LINES | |
| MARSH OR MUSKEG | |
| MINES | |

*used only with summer resort locations or when space is limited

## NOTES

400' surface rights reservation along the shores of all lakes and rivers.

Original shoreline shown thus

1970

PLAN NO. M.1636

DEPARTMENT OF MINES
ONTARIO

1636

# ASHMORE

## PORT ARTHUR MINING DIVISION

## DISTRICT OF THUNDER BAY

Scale – 40 Chains = 1 Inch

North Ast

McQUESTEN

SURFACE RIGHTS ONLY reserved on land indicated thus ... to the Anaconda Iron Ore (Ontario) Ltd. L.B.I. File 165414

Reserved From Disposition Proposed Anaconda Rly

Ashton Lake

Ashmore Lake

Langmuir

Herrifish Bay

Geraldton

Hardrock

Hardrock Bay

Bell

Kenogamisis Lake

Barton Bay

Elder Lake

Southwest Arm

ERRINGTON

CROIL

Forrester Lake

Kings Highway

Transmission Line

Mining Claims TB 16210, TB 25664, TB 25665 Subject to Sec. 36 of the Mining Act.

Soil pit open

Remarks 1980 ⊗ 580

North and West Boundaries Surveyed by H.W. Sutcliffe O.L.S. 1934.
South and East Boundaries Surveyed by G.F. Summers O.L.S. 1955.
Canadian National Railway from Right of Way Plan by E.P. [illegible]
Lakes and Rivers from "Dominion Government Atlas" [illegible]
Parcels Checked as Per Patented
Ed. [illegible] Surveyed Boundaries

1967

1636

1636

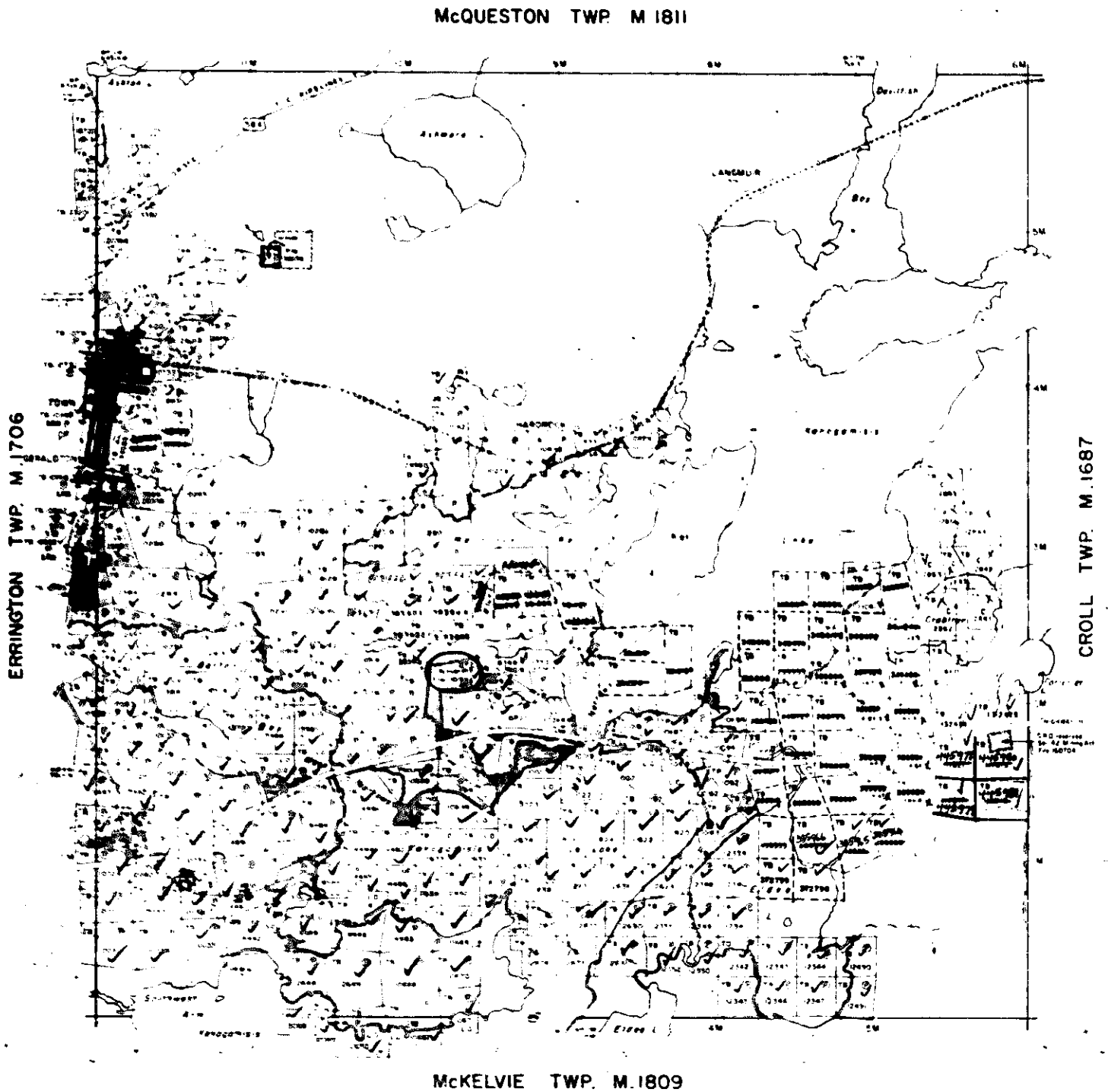


TOWNSHIP OF

# ASHMORE

DISTRICT OF
THUNDER BAY

THUNDER BAY
MINING DIVISION

SCALE : 1-INCH = 40 CHAINS

## LEGEND

| | |
|---|---|
| PATENTED LAND | ⊕ or ●* |
| PATENTED FOR SURFACE RIGHTS ONLY | ⊖* |
| LEASES | Ⓛ |
| LICENSE OF OCCUPATION | L.O. |
| CROWN LAND SALE | C.S |
| LOCATED LAND | Loc. |
| CANCELLED | C. |
| MINING RIGHTS ONLY | M.R.O. |
| SURFACE RIGHTS ONLY | S.R.O. |
| HIGHWAY & ROUTE No. | 17 |
| ROADS | |
| TRAILS | |
| RAILWAYS | |
| POWER LINES | |
| MARSH OR MUSKEG | |
| MINES | |

*Used only with summer resort locations or when space is limited

## NOTES

400' surface rights reservation along the shores of all lakes and rivers

Original shoreline shown thus

Areas withdrawn from staking under Section 43 of the Mining Act (R.S.O. 1970)

| Order No. | | File | Date | Disposition |
|---|---|---|---|---|
| W.50/75 | 43 | 84787 | 8/11/75 | S.R. & M.R. |

DATE OF ISSUE
JUN 20 1974

1974
GER.

PLAN NO. M.1636

MINISTRY OF NATURAL RESOURCES
SURVEYS AND MAPPING BRANCH

1636

# TOWNSHIP OF
# ASHMORE.

## DISTRICT OF THUNDER BAY.

### PORT ARTHUR MINING DIVISION

Scale: 40 chains to an inch.

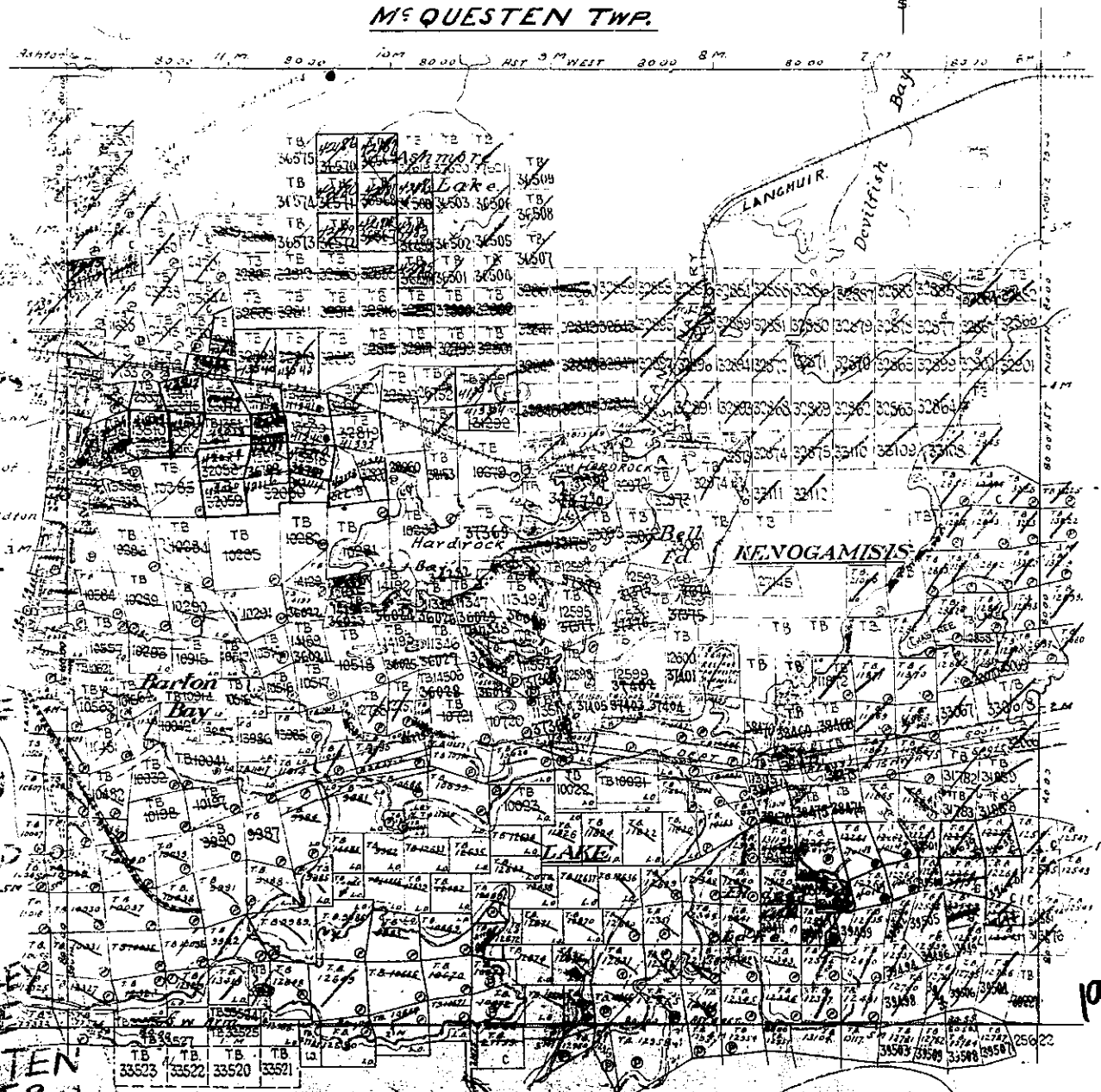


NORTH AND WEST BOUNDARIES SURVEYED BY H.W. SUTCLIFFE O.L.S. 1916.
SOUTH AND EAST BOUNDARIES SURVEYED BY G.P. SUMMERS O.L.S. 1935.
CANADIAN NATIONAL RAILWAY TAKEN FROM RIGHT OF WAY PLAN BY
E. FITZGERALD O.L.S. 1913. RIGHT OF WAY 100 FEET. W.P.28.
LAKES AND RIVERS TAKEN FROM DOMINION GOVERNMENT PERIAL MAP.
RECONNAISSANCE SURVEY SEPTEMBER 1934.

ERRINGTON

Dept. of Surveys
Provincial Government
Toronto, Ontario, Canada

Revised Oct. 1939.

1636

# ASHMORE

## PORT ARTHUR MINING DIVISION
## DISTRICT OF THUNDER BAY

PORT ARTHUR RECEIVED FEB 25 1952 MINING DIVISION

**Scale – 40 Chains – 1 Inch**

North Ast.

**McQUESTEN**

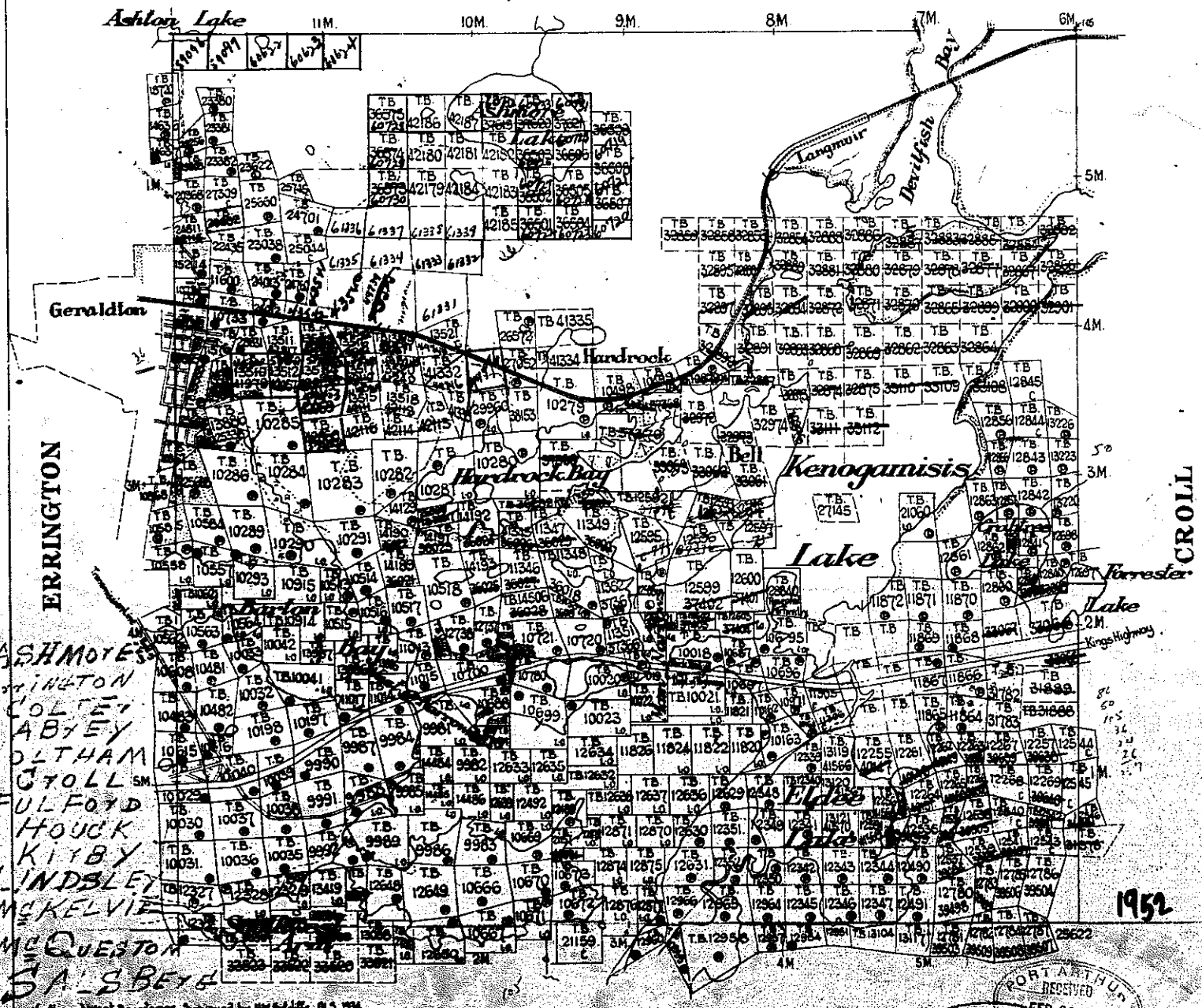


ASHMORE
ERRINGTON
COLLET
ABEY
COLTHAM
CROLL
FULFORD
HOUCK
KIRBY
LINDSLEY
McKELVIE
McQUESTON
SALSBERG

North and West Boundaries Surveyed by Wm Schiffe O.L.S. 1934
South and East Boundaries Surveyed by C. A. Sanders O.L.S. 1936
Canadian National Railway from Plans of Way Plan by E. J. Fitzgerald O.L.S. 1919
Lakes and Rivers from "Dominion Government Aerial Map."
Parcels Marked ● are Patented
Leased
Under License of Occupation

**McKELVIE**

Surface reservation 200 ft. wide by Department of Lands and Forests shown thus

PORT ARTHUR RECEIVED FEB 25 1952 MINING DIVISION

18

16

336

TOWNSHIP OF

# ASHMORE.

## DISTRICT OF THUNDER BAY.

PORT ARTHUR MINING DIVISION

Scale: 40 chains to an inch.

McQUESTEN TWP.

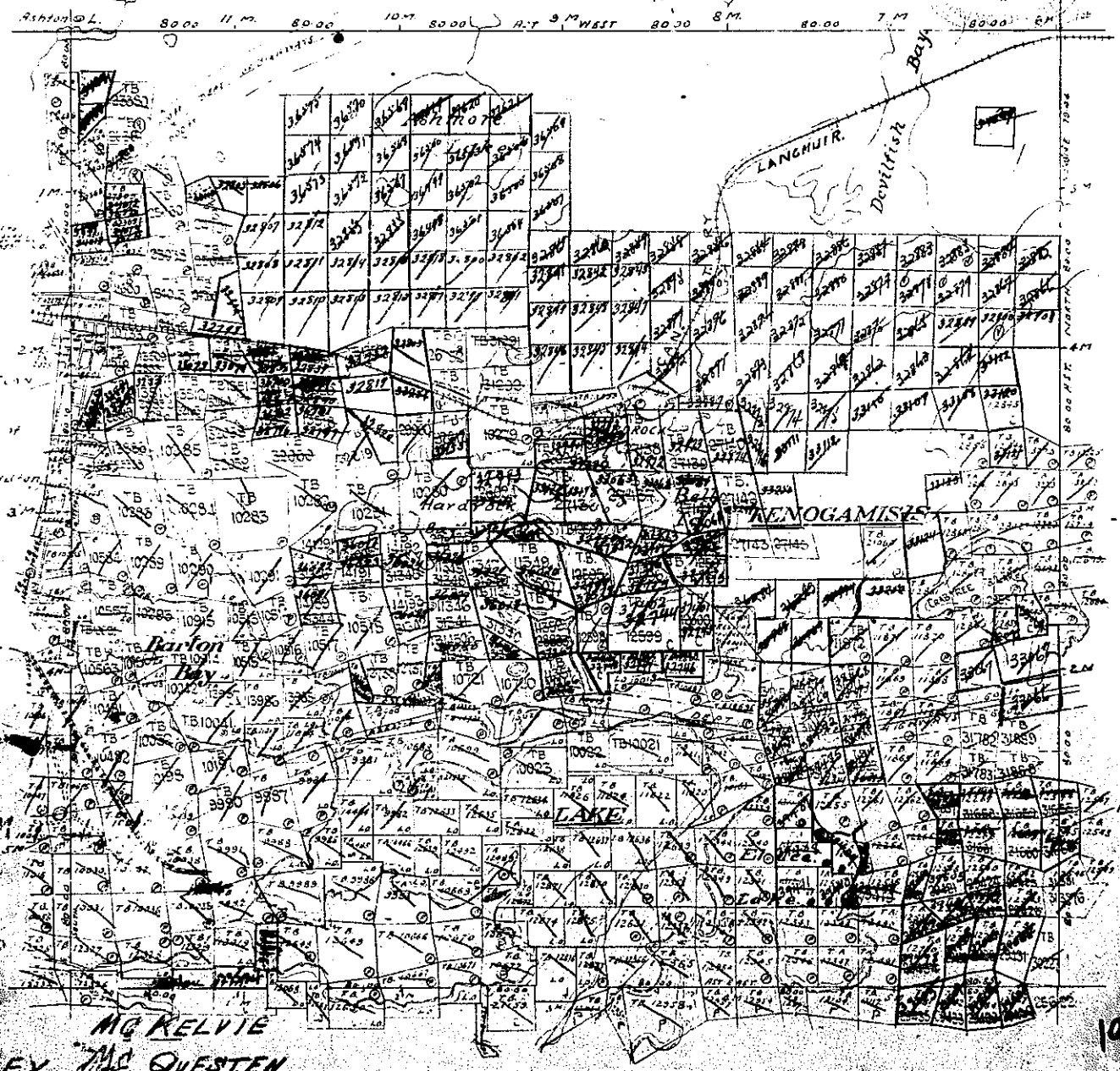


1945

ASHMORE

1636

# ASHMORE

## PORT ARTHUR MINING DIVISION

## DISTRICT OF THUNDER BAY

Scale – 40 Chains – 1 Inch

McQUESTEN

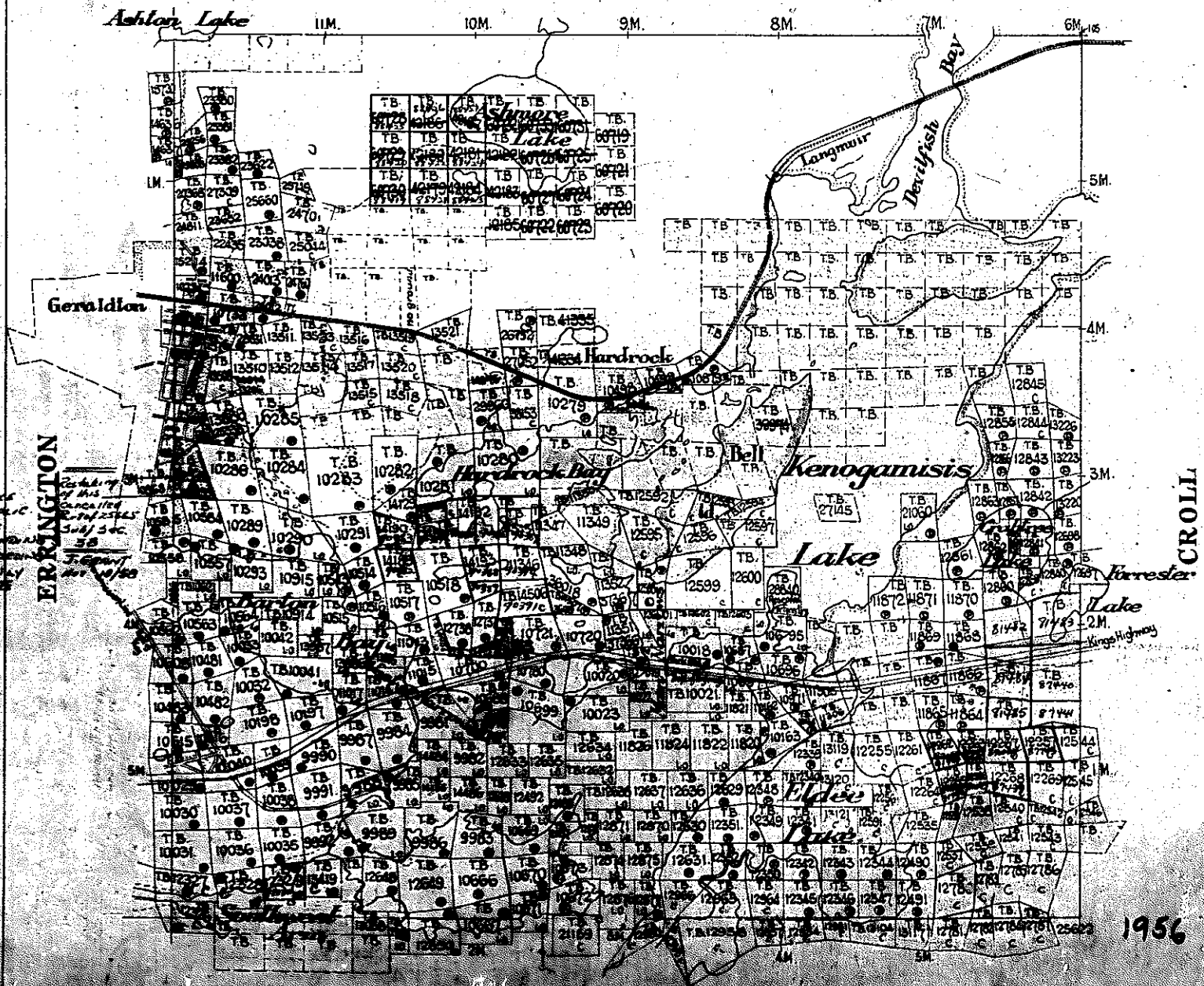


M1636

1636

# ASHMORE

## PORT ARTHUR MINING DIVISION

## DISTRICT OF THUNDER BAY

**Scale – 40 Chains – 1 Inch**

**McQUESTEN**

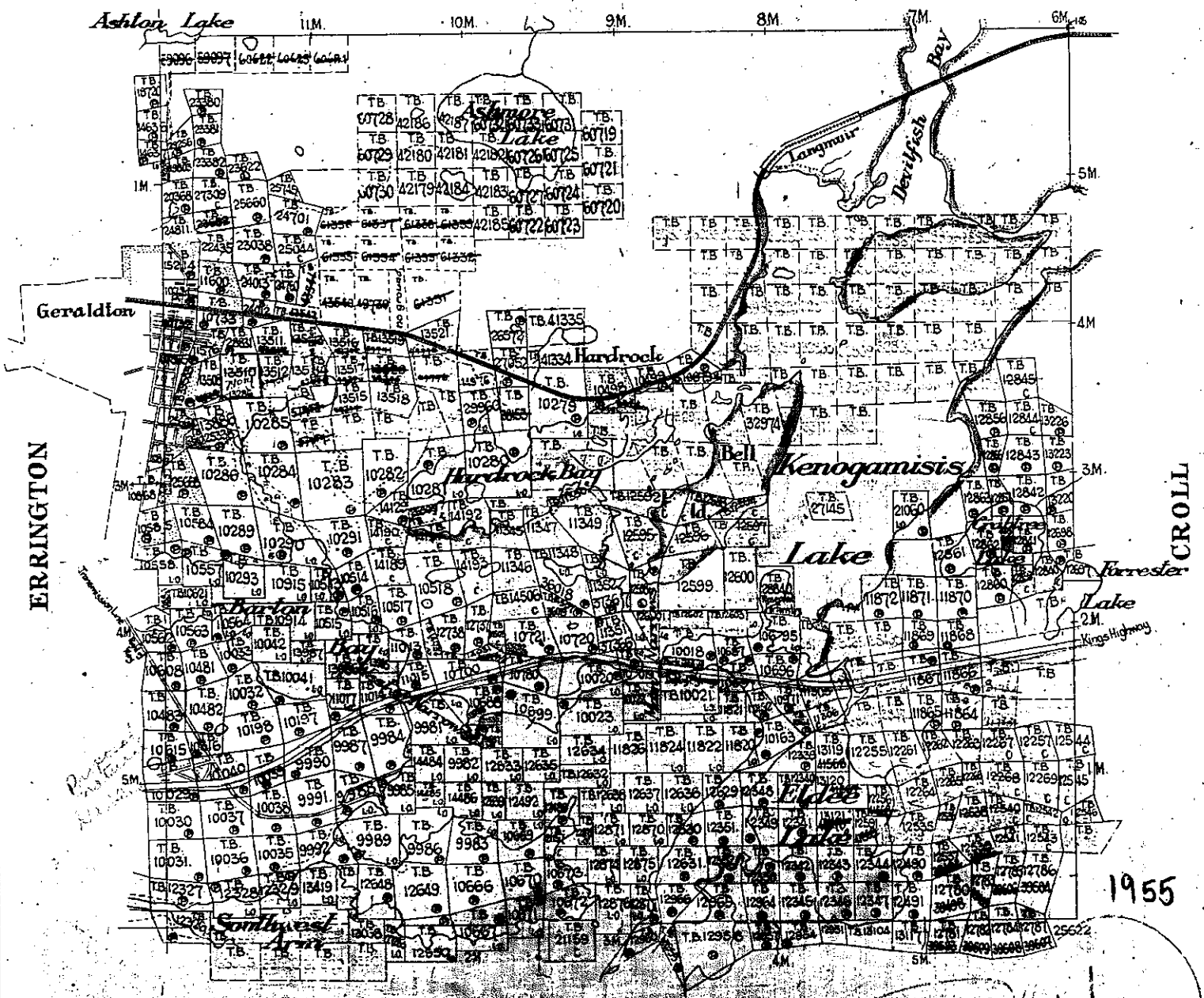


North and West Boundaries Surveyed by H.W. Sadlie O.L.S. 1934
South and East Boundaries Surveyed by C.F. Saunders O.L.S. 1935
Canadian National Railway from Map of Nipigon Sheet by E.F.
Lakes and Rivers from Dominion Government Serial Map
Parcels Marked ⊕ Are Patented
⊕ Leased
L.O. Under Licence of Occupation

1955

REVISED

36

TOWNSHIP OF

# ASHMORE.

## DISTRICT OF THUNDER BAY.

## PORT ARTHUR MINING DIVISION

Scale: 40 chains to an inch.

McQUESTEN TWP.

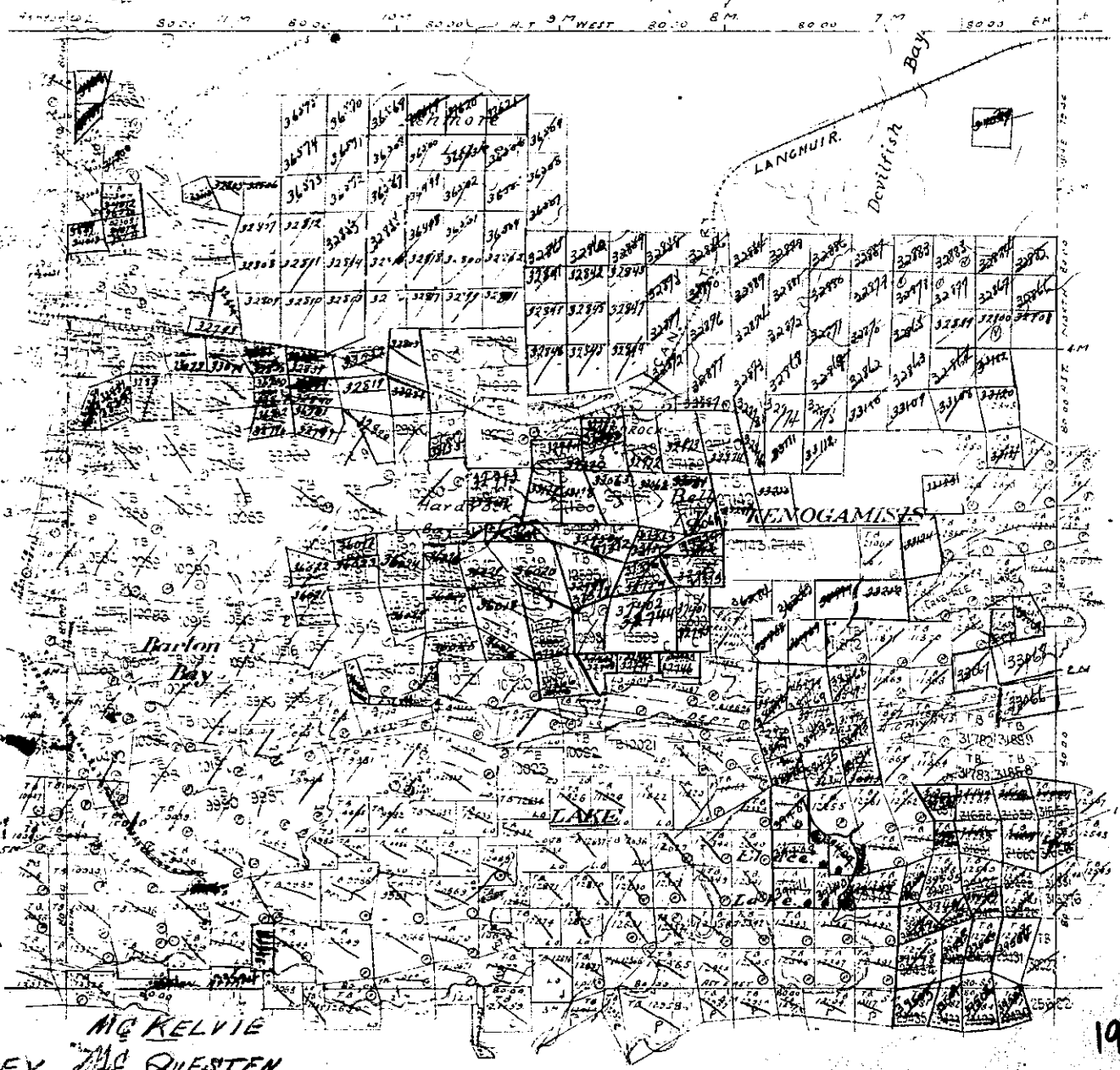


1945

McKELVIE TWP.

Dept. of Surveys
Provincial Government
Toronto, Ontario, Canada

ASHMORE

1636

1940 (M1636) ×

# ASHMORE

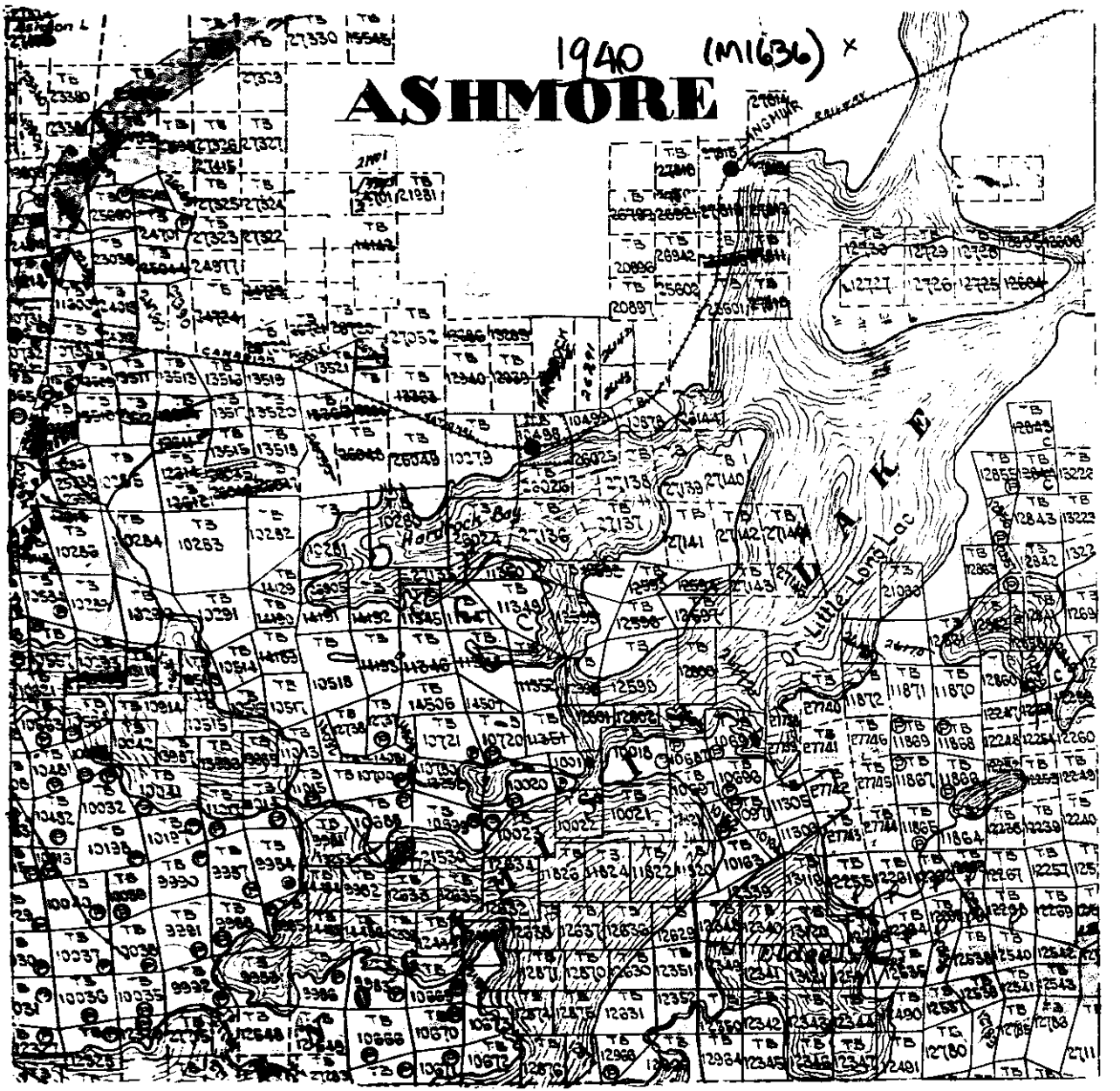

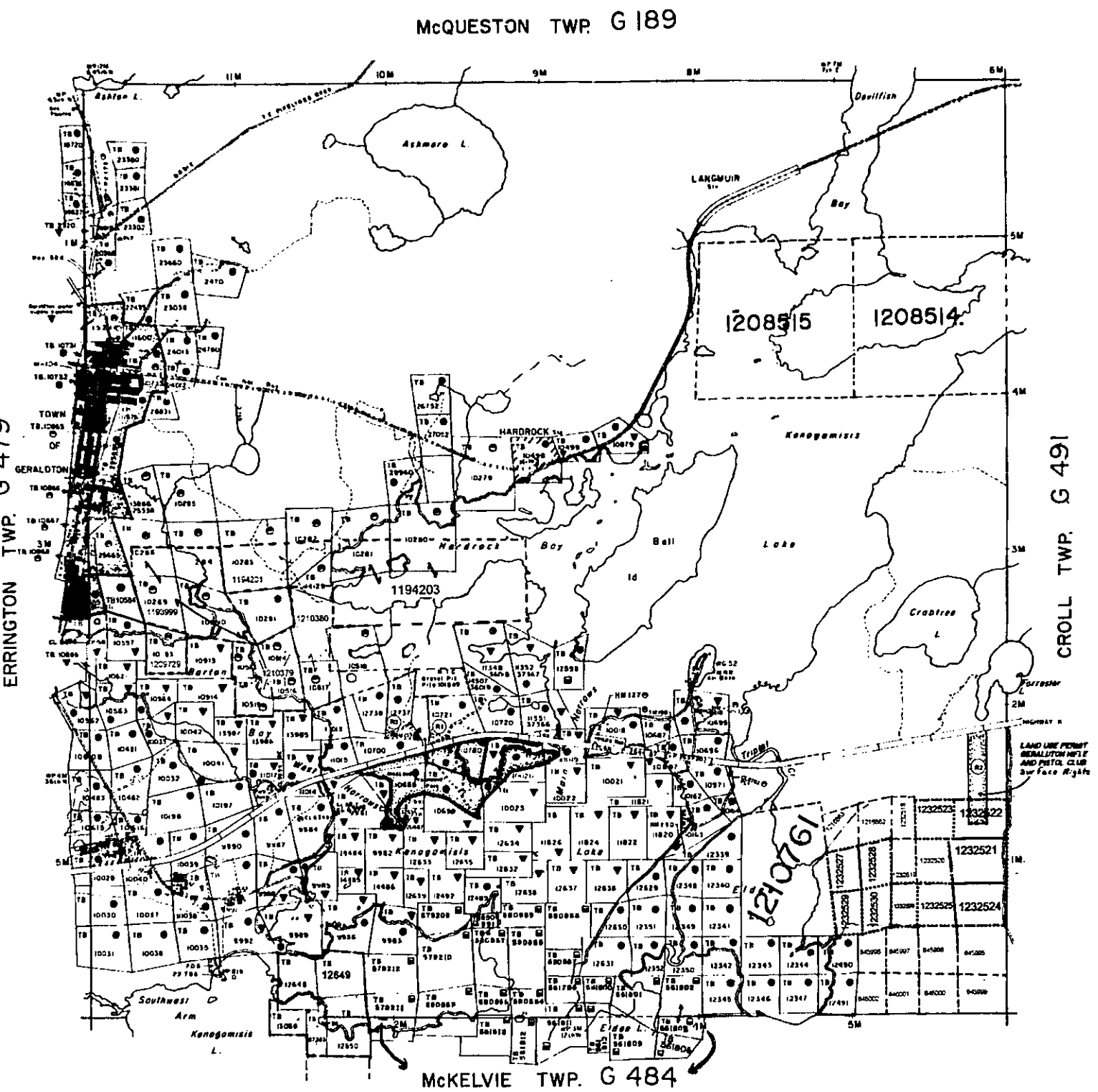


## LEGEND

- HIGHWAY AND ROUTE No
- OTHER ROADS
- TRAILS
- SURVEYED LINES
  - TOWNSHIPS, BASE LINES, ETC
  - LOTS, MINING CLAIMS, PARCELS, ETC
- UNSURVEYED LINES
  - LOT LINES
  - PARCEL BOUNDARY
  - MINING CLAIMS ETC
- RAILWAY AND RIGHT OF WAY
- UTILITY LINES
- NON-PERENNIAL STREAM
- FLOODING OR FLOODING RIGHTS
- SUBDIVISION OR COMPOSITE PLAN
- RESERVATIONS
- ORIGINAL SHORELINE
- MARSH OR MUSKEG
- MINES
- TRAVERSE MONUMENT

## DISPOSITION OF CROWN LANDS

| TYPE OF DOCUMENT | SYMBOL |
|---|---|
| PATENT, SURFACE & MINING RIGHTS | ● |
| " , SURFACE RIGHTS ONLY | ◐ |
| " , MINING RIGHTS ONLY | ◒ |
| LEASE SURFACE & MINING RIGHTS | ■ |
| " , SURFACE RIGHTS ONLY | ▣ |
| " , MINING RIGHTS ONLY | ▣ |
| LICENCE OF OCCUPATION | ▼ |
| ORDER IN COUNCIL | OC |
| RESERVATION | ◔ |
| CANCELLED | ● |
| SAND & GRAVEL | ◔ |

NOTE: MINING RIGHTS IN PARCELS PATENTED PRIOR TO MAY 6, 1913, VESTED IN ORIGINAL PATENTEE BY THE PUBLIC LANDS ACT R.S.O. 1970 CHAP. 380, SEC. 63, SUBSEC. 1

SCALE: 1 INCH = 40 CHAINS

TOWNSHIP

# ASHMORE

M.N.R. ADMINISTRATIVE DISTRICT

**GERALDTON**

MINING DIVISION

**THUNDER BAY**

LAND TITLES / REGISTRY DIVISION

**THUNDER BAY**

Ontario — Ministry of Natural Resources — Land Management Branch

| Date | Number |
|---|---|
| SEPTEMBER 1991 | G-472 |
| In Service July 11/94. | |

1636

# ASHMORE

PORT ARTHUR MINING DIVISION

DISTRICT OF THUNDER BAY

Scale – 40 Chains – 1 Inch

McQUESTEN

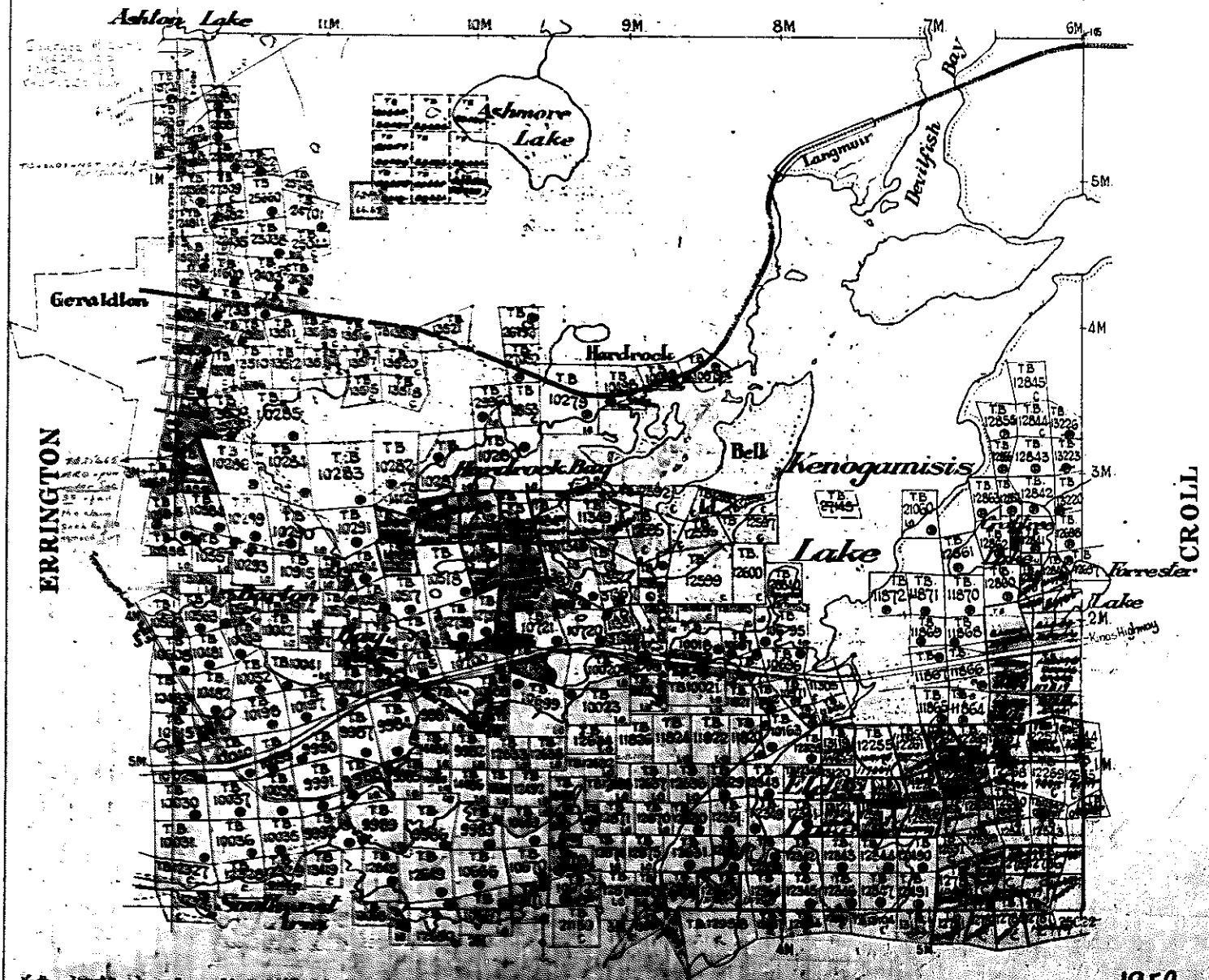


1958

1636

# ASHMORE

PORT ARTHUR MINING DIVISION

DISTRICT OF THUNDER BAY

Scale – 40 Chains – 1 Inch

McQUESTEN

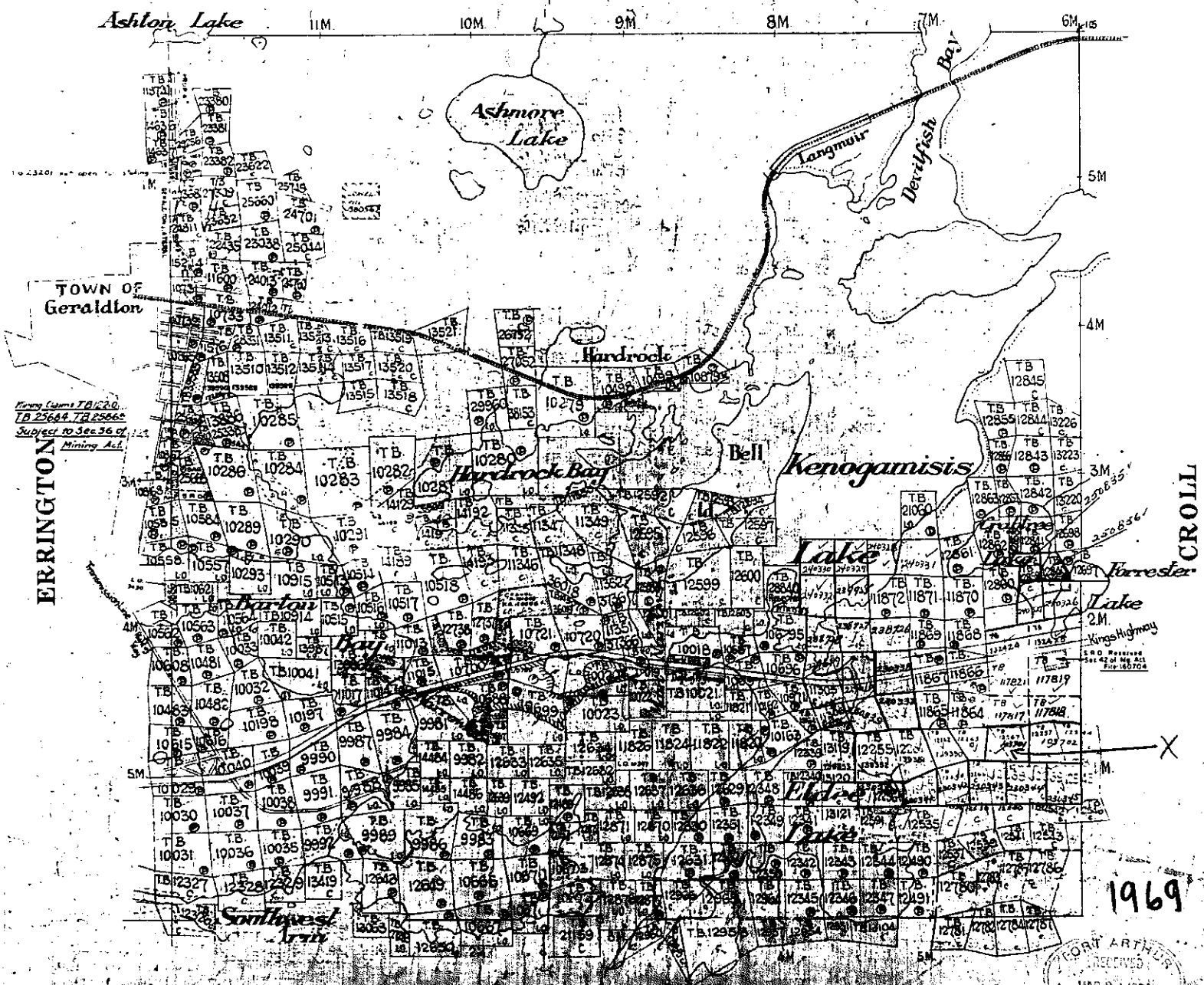


North and west boundaries surveyed by

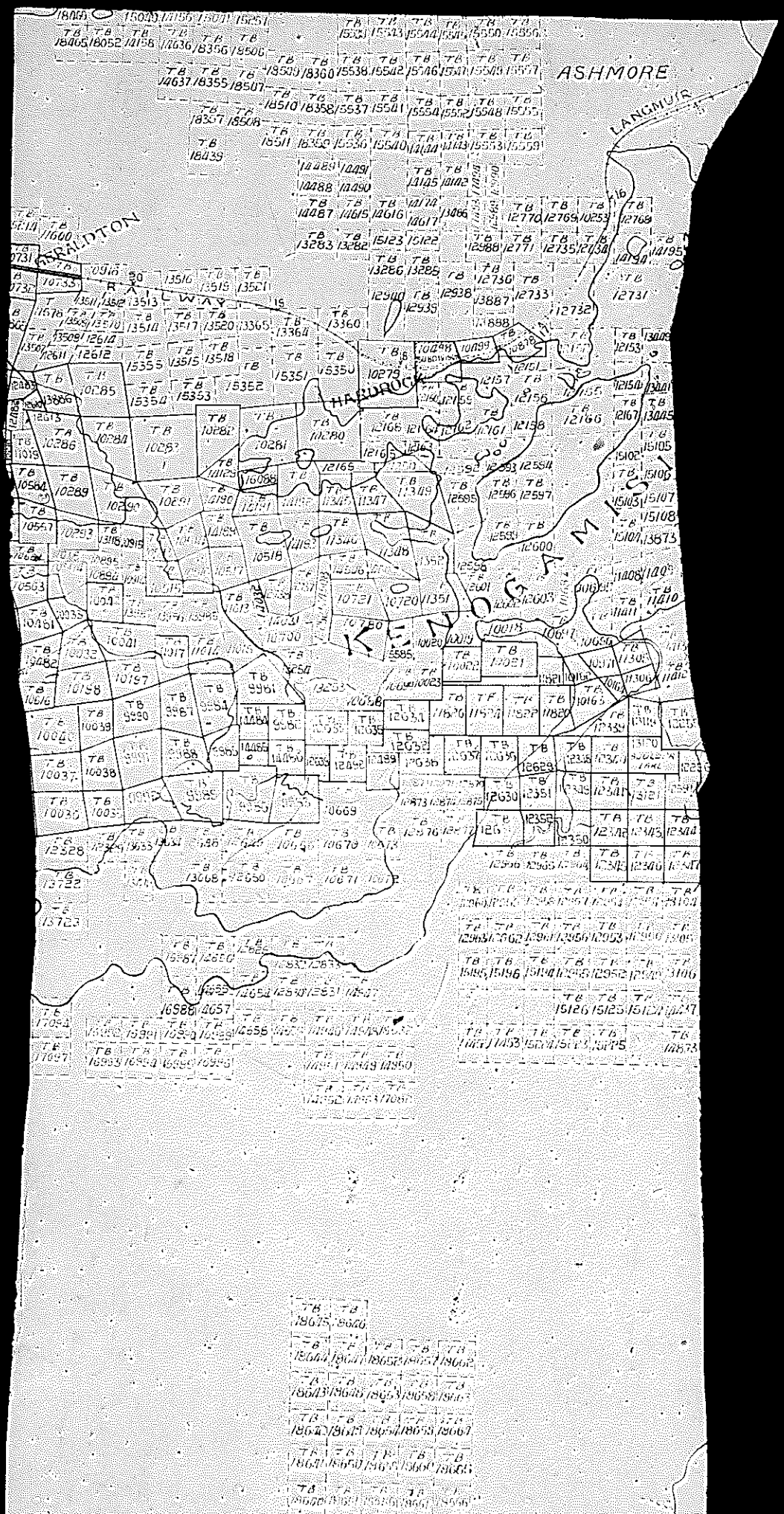
ASHMORE
LANGMUIR
BRANDON
RAILWAY
HARDROCK
KENNOGAMISSI

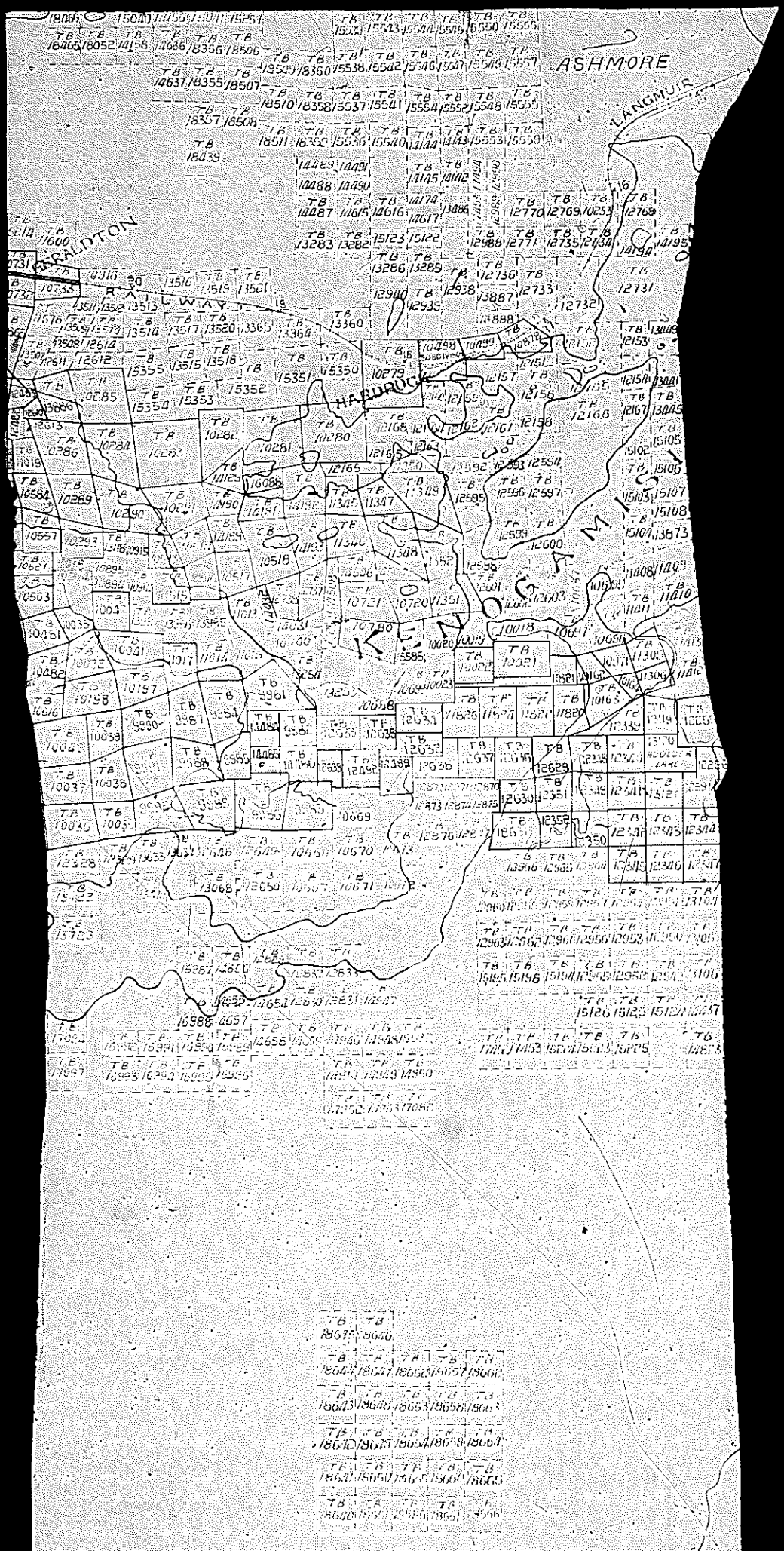
ASHMORE
LANGMUIR
HAMILTON
RAILWAY
HABURUCK
KENNOGAMISSI

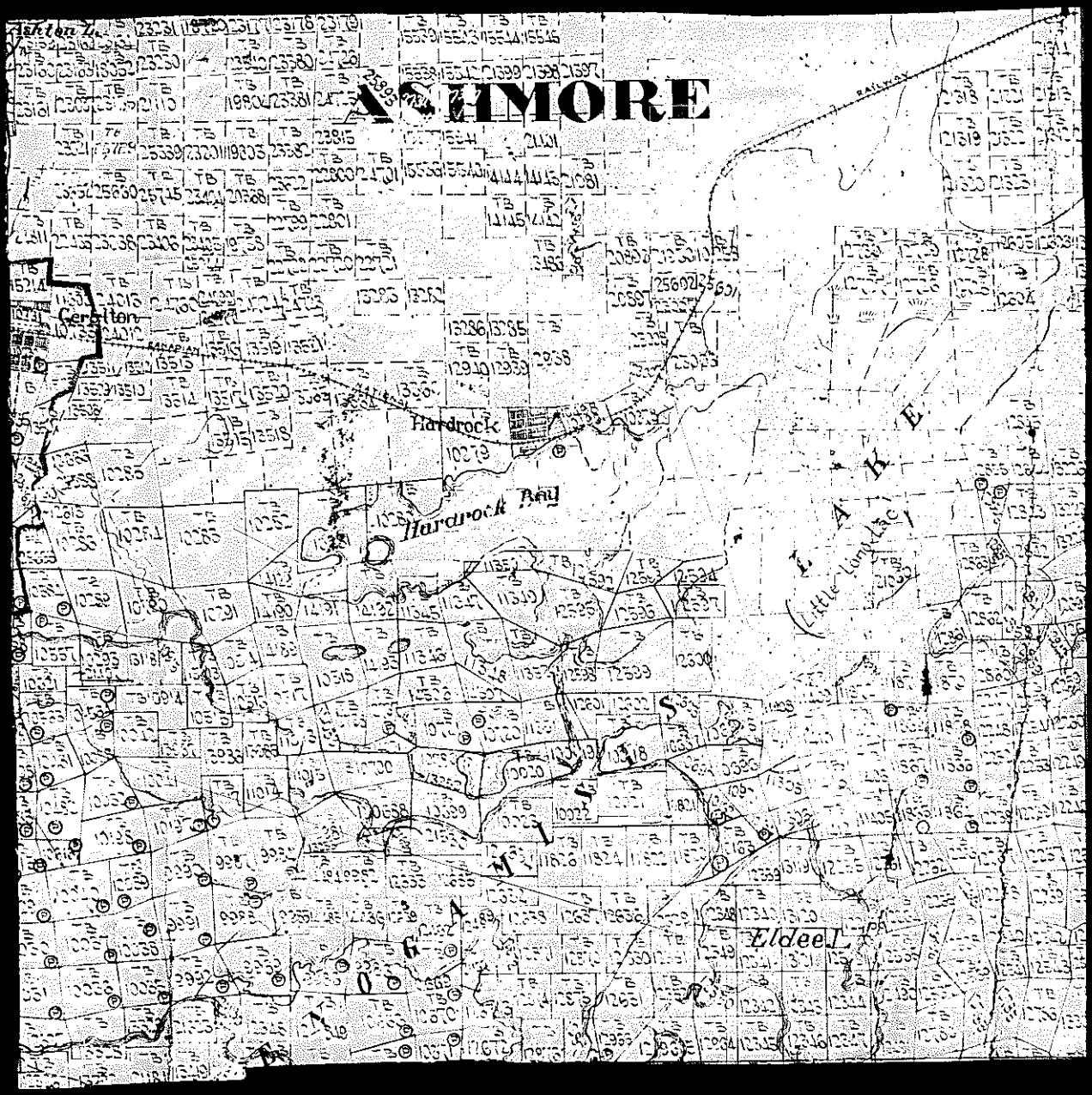
ASHMORE
RAILWAY
Gerolton
Hardrock
Hardrock Bay
Little Long Lac
Eldee L.

1636

TOWNSHIP OF

# ASHMORE.

DISTRICT OF THUNDER BAY.

PORT ARTHUR MINING DIVISION

Scale: 40 chains to an inch.

McQUESTEN TWP.

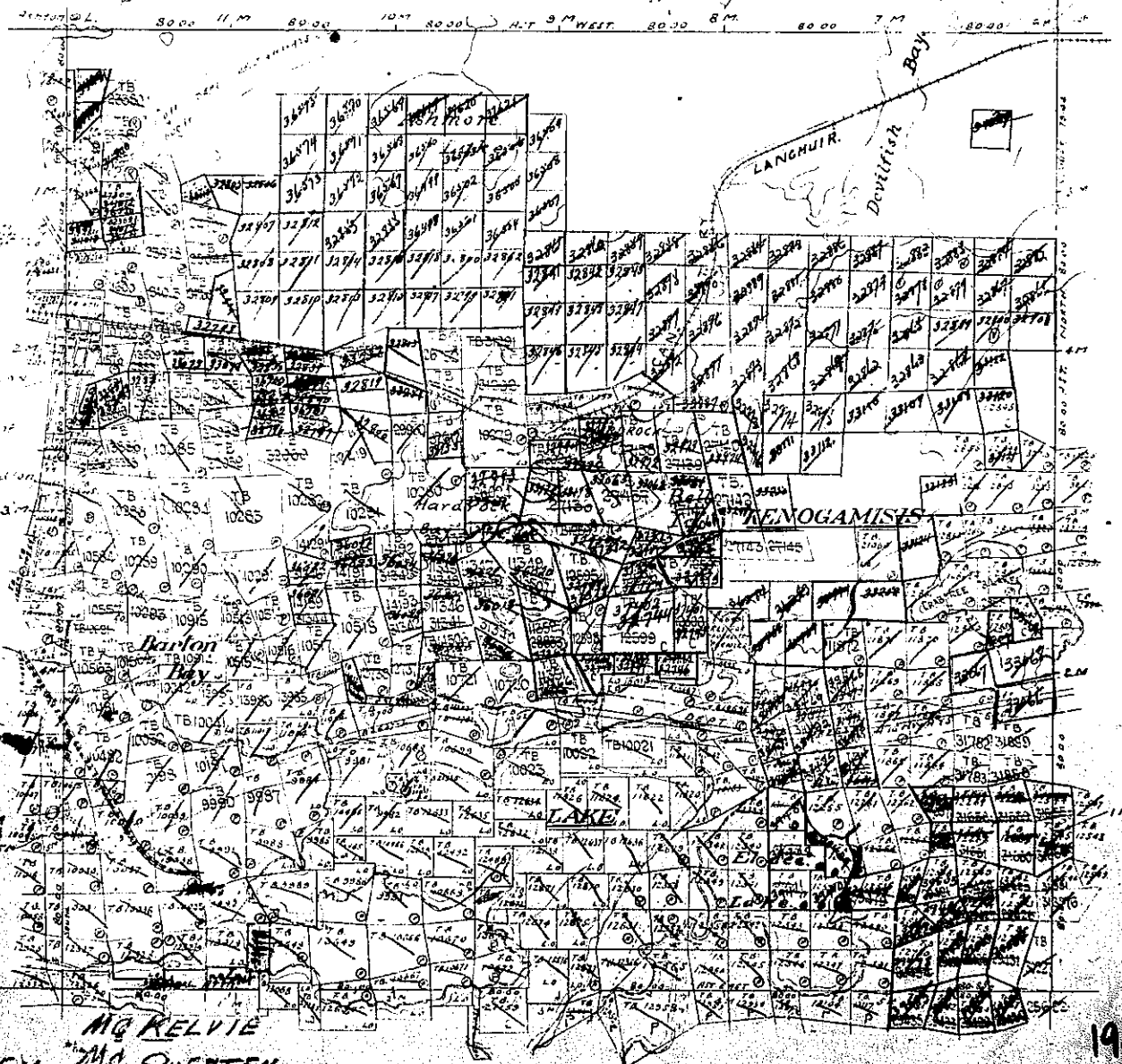


1945

ASHMORE

1636

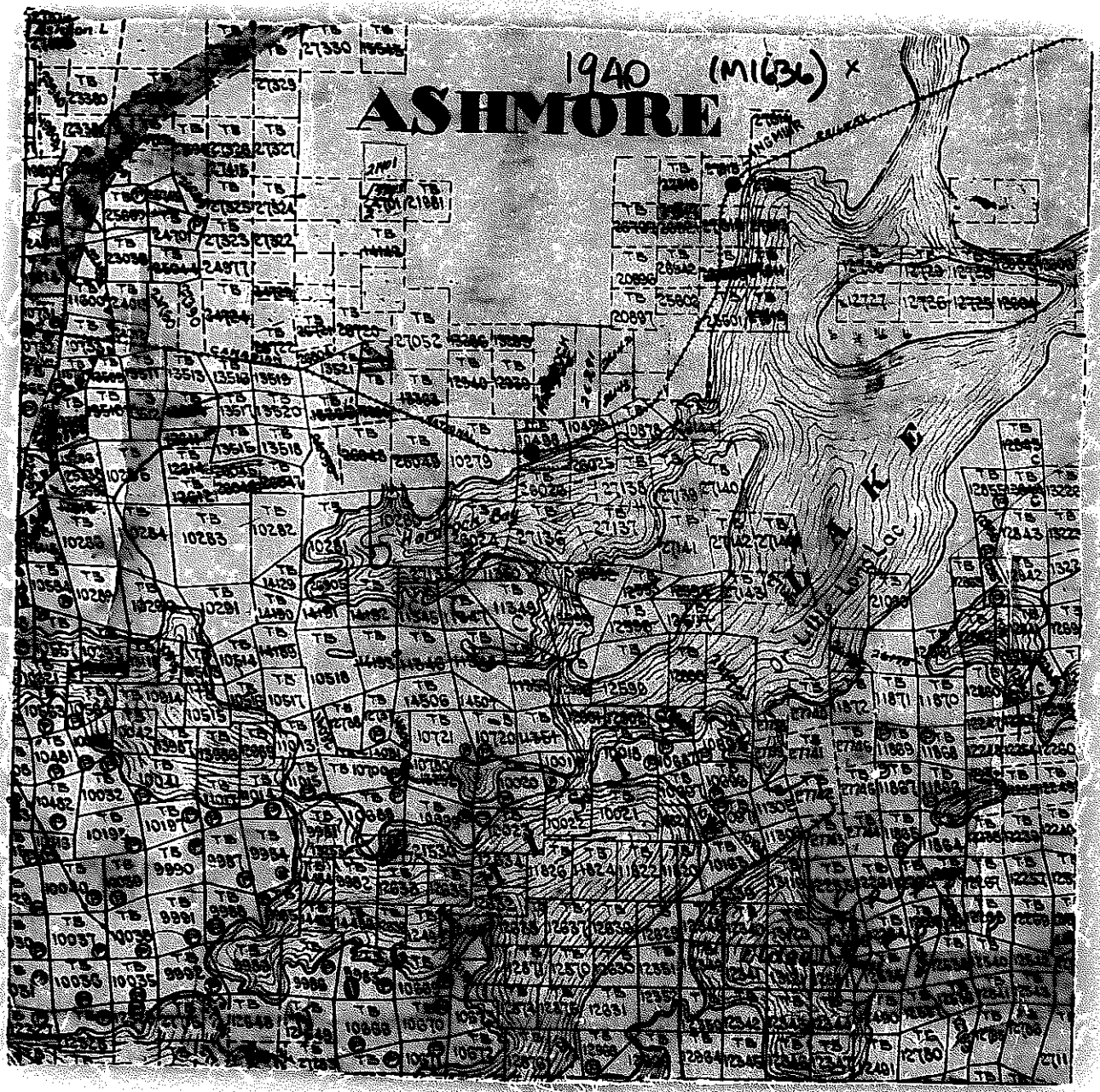

.636

TOWNSHIP OF

# ASHMORE.

## DISTRICT OF THUNDER BAY.

PORT ARTHUR MINING DIVISION

Scale: 40 chains to an inch.

McQUESTEN TWP.

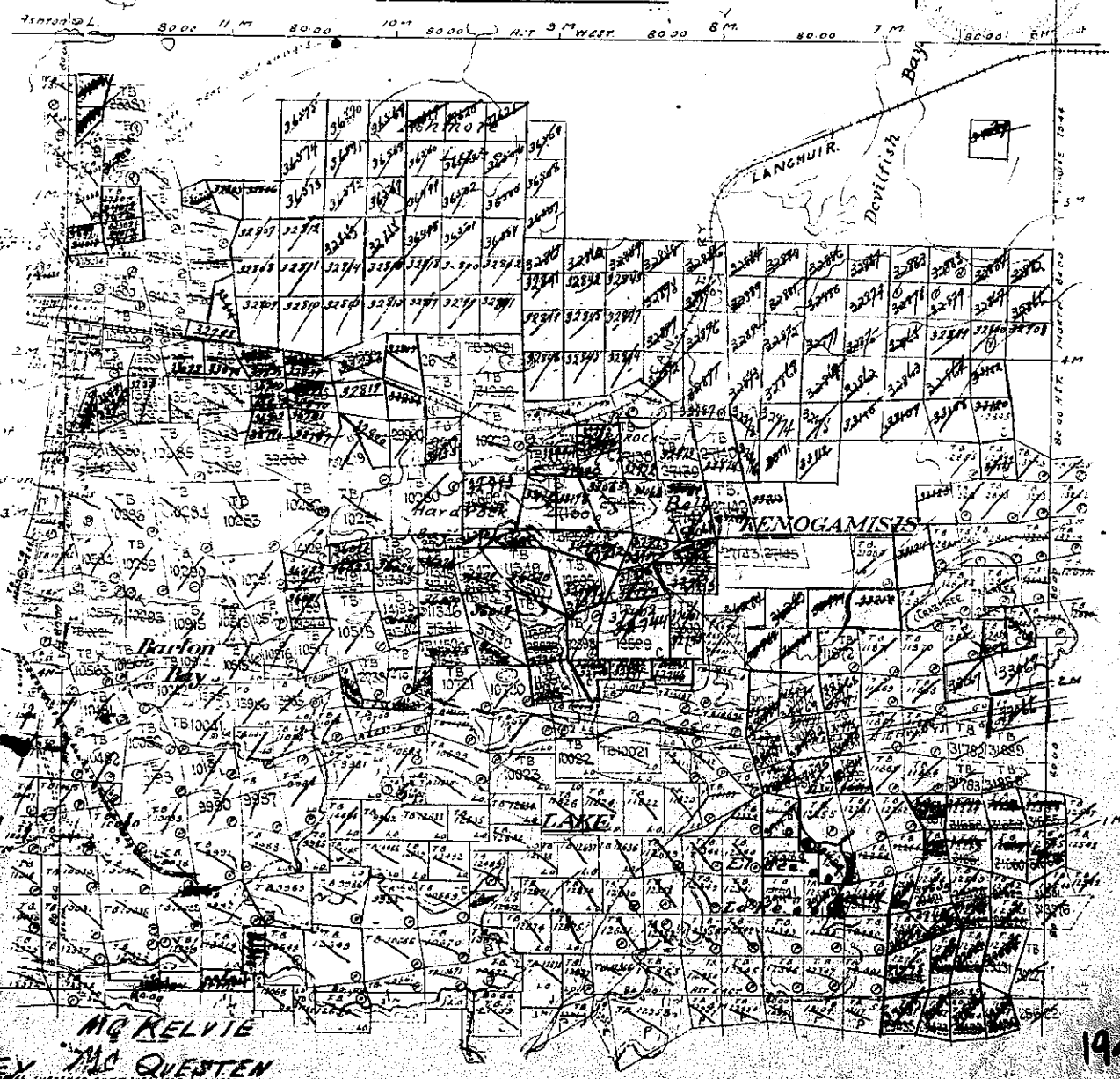


1945

ASHMORE

1636

# TOWNSHIP OF
# ASHMORE.
## DISTRICT OF THUNDER BAY.
### PORT ARTHUR MINING DIVISION

Scale: 40 chains to an inch.

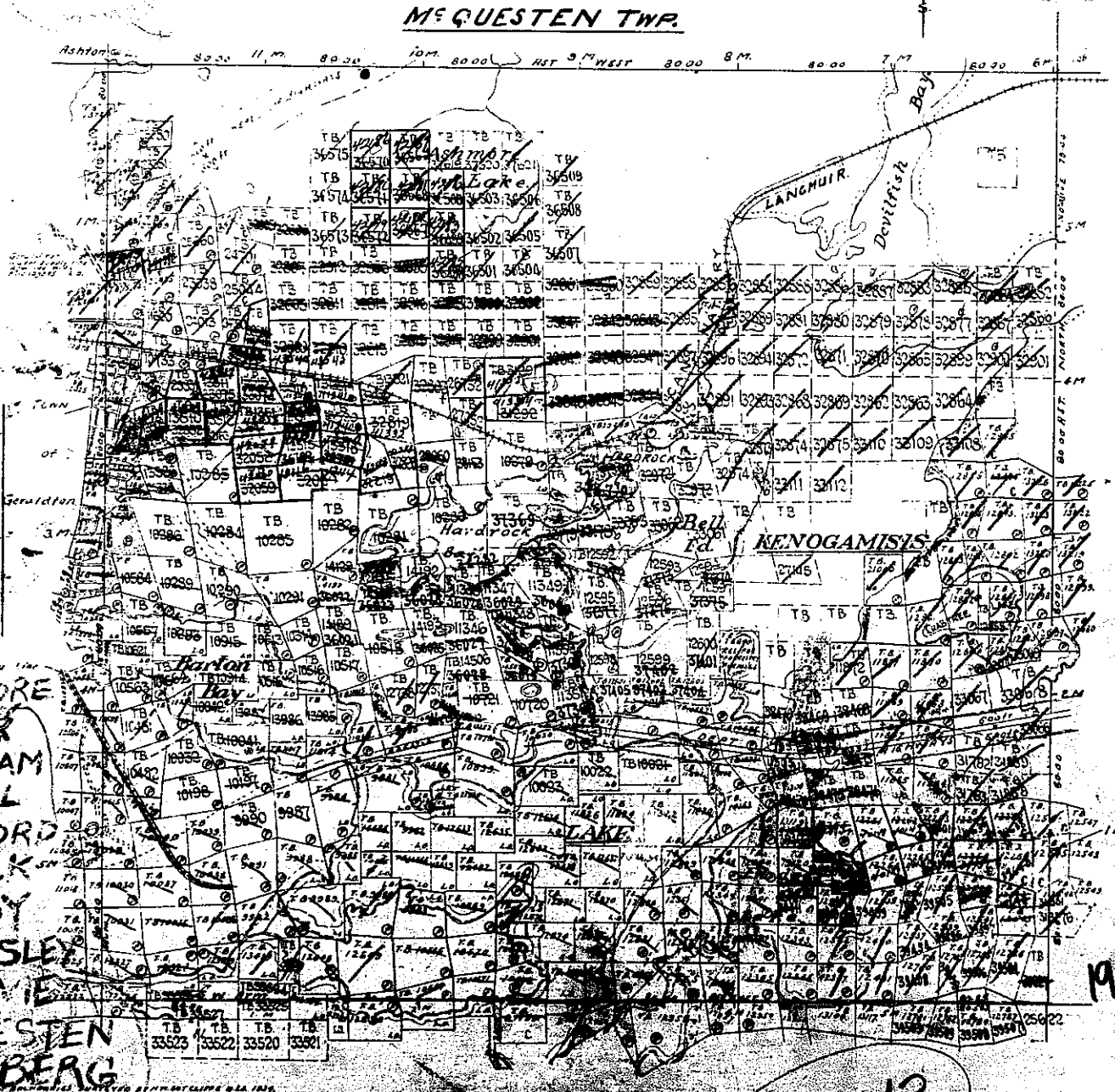


ASHMORE
TRUSTER
ALDER
COLTHAM
CROLL
FULFORD
HOUCK
KIRBY
LINDSLEY
McKELVIE
McQUESTEN
SALSBERG

1950

TB 12

Dept of Surveys
Provincial Government
Toronto, Ontario, Canada

1636

# ASHMORE

## PORT ARTHUR MINING DIVISION
## DISTRICT OF THUNDER BAY

PORT ARTHUR RECEIVED FEB 25 1952 MINING DIV.

Scale – 40 Chains – 1 Inch

North Ast.

McQUESTEN

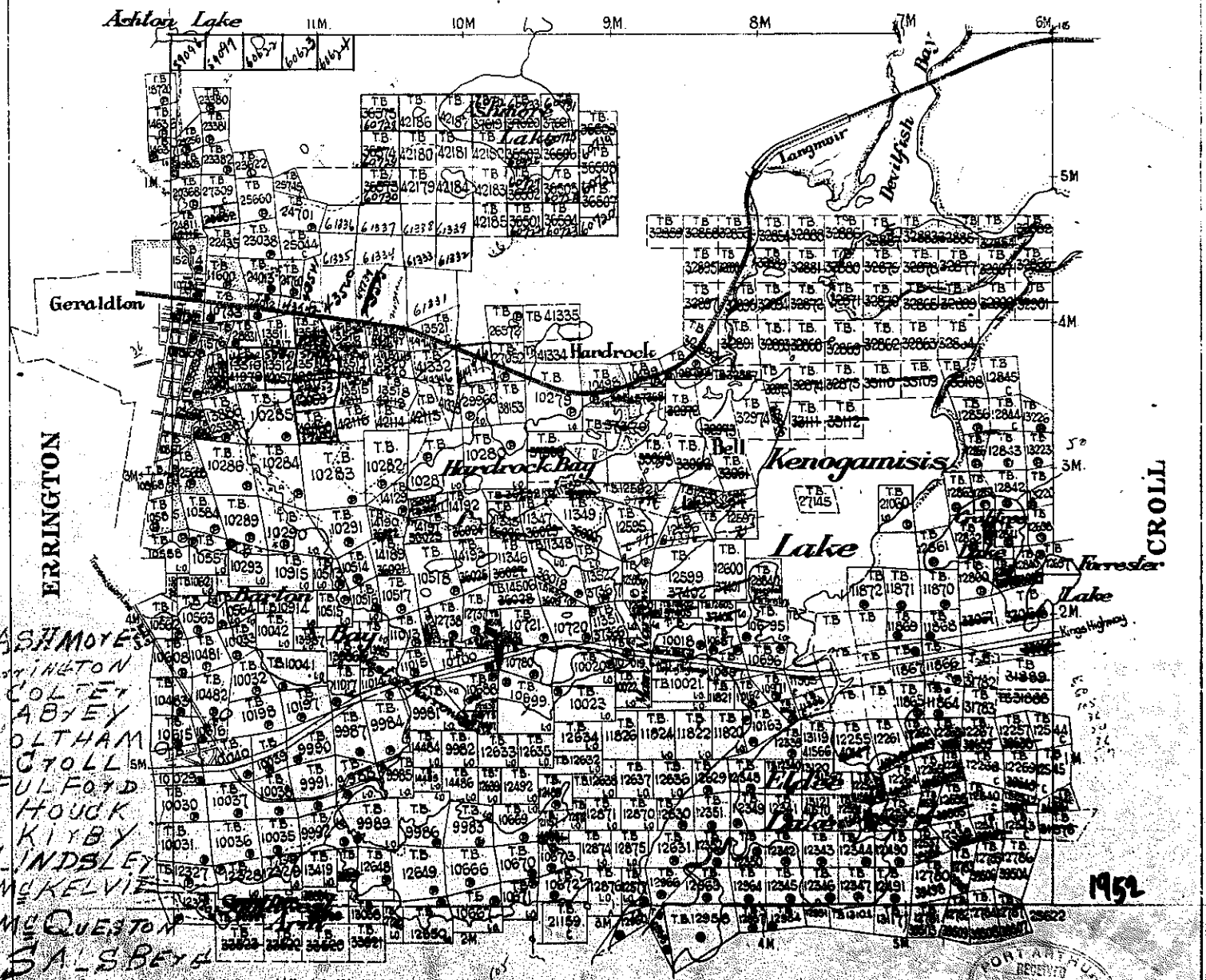


North and West Boundaries Surveyed by H.W. Sidelitz O.L.S. 1934.
South and East Boundaries Surveyed by C.P. Saunders O.L.S. 1936.
Railway from Right of Way Plan by E. Fitzgerald O.L.S. 1912.
Lakes and Rivers from "Dominion Government Aerial" Map.
Parcels marked ● are Patented
Leased
L.O. – Under License of Occupation

McKELVIE

Surface reservation 200 ft. wide by Department of Lands and Forests shown thus

PORT ARTHUR RECEIVED FEB 25 1952 MINING DIV.

1B

16

1636

# ASHMORE

## PORT ARTHUR MINING DIVISION
## DISTRICT OF THUNDER BAY

**Scale – 40 Chains – 1 Inch**

**McQUESTEN**

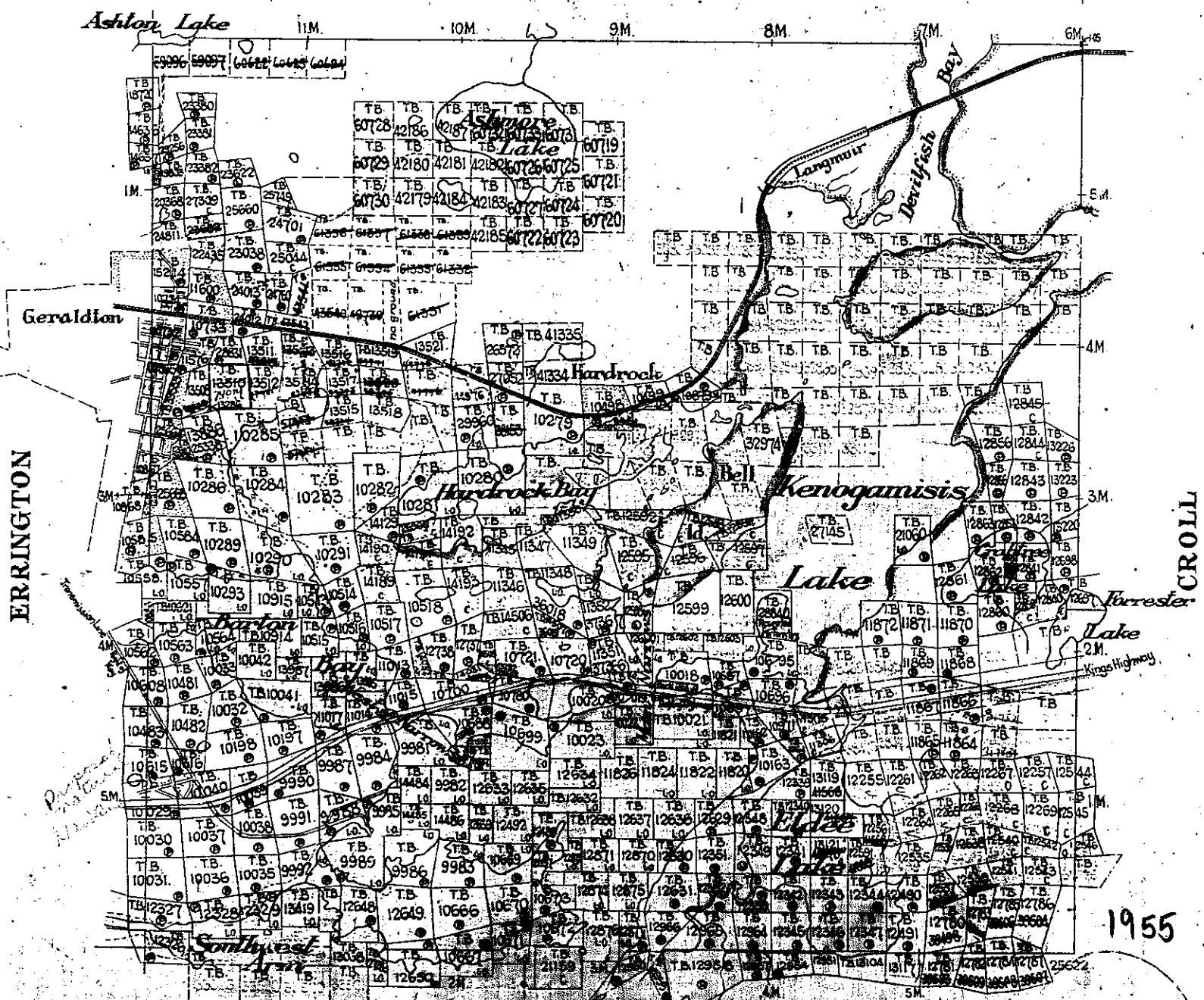


North and West Boundaries Surveyed by H.W. Saville O.L.S. 1934
South and East Boundaries Surveyed by [illegible]
Canadian National Railway from Night's [illegible]
Lakes and Rivers from Dominion Government Aerial Map
Parcels Marked ⊕ Are Patented
Leased
L.O. Under Licence of Occupation

Reserve on T.P. 13252 [illegible]

1955

1636

RESERVE

1636

# ASHMORE

## PORT ARTHUR MINING DIVISION

## DISTRICT OF THUNDER BAY

Scale – 40 Chains – 1 Inch

McQUESTEN

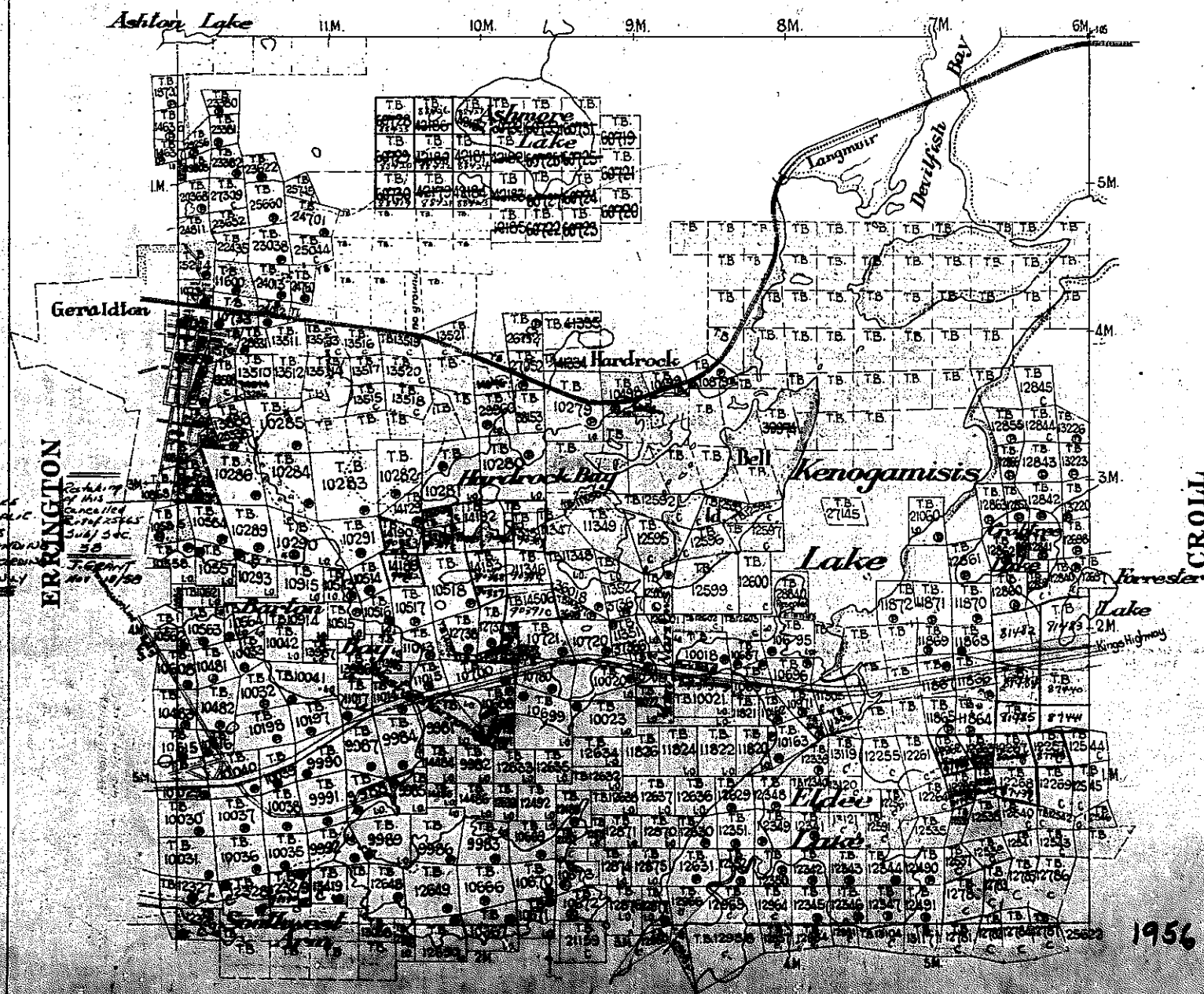


M1636

1636

# ASHMORE

PORT ARTHUR MINING DIVISION

DISTRICT OF THUNDER BAY

Scale – 40 Chains – 1 Inch

McQUESTEN

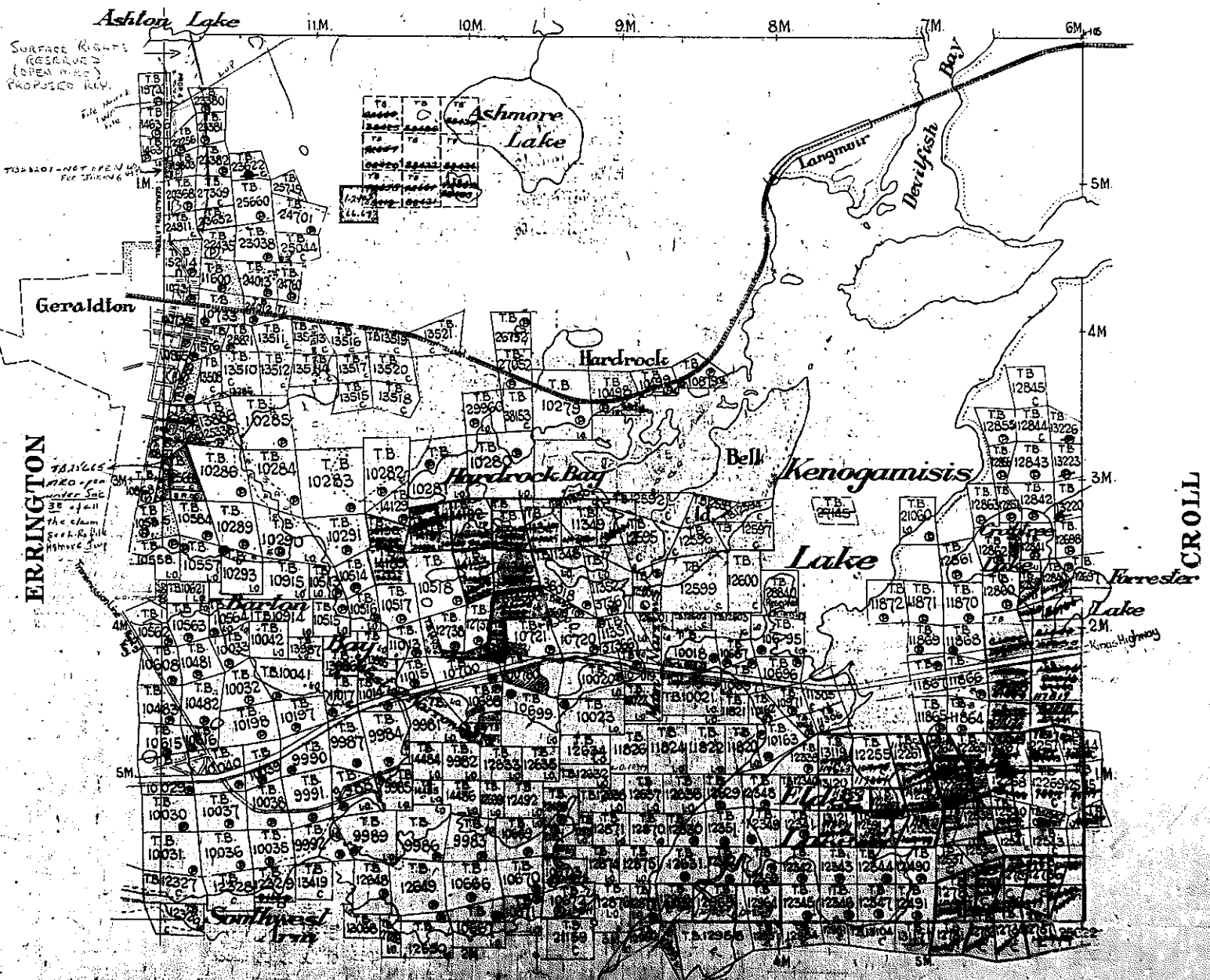


North and West Boundaries Surveyed by H.W. Mellis O.L.S. 1954
South and East Boundaries Surveyed by [illegible]

1958

1636

# ASHMORE

## PORT ARTHUR MINING DIVISION

## DISTRICT OF THUNDER BAY

Scale – 40 Chains – 1 Inch

McQUESTEN

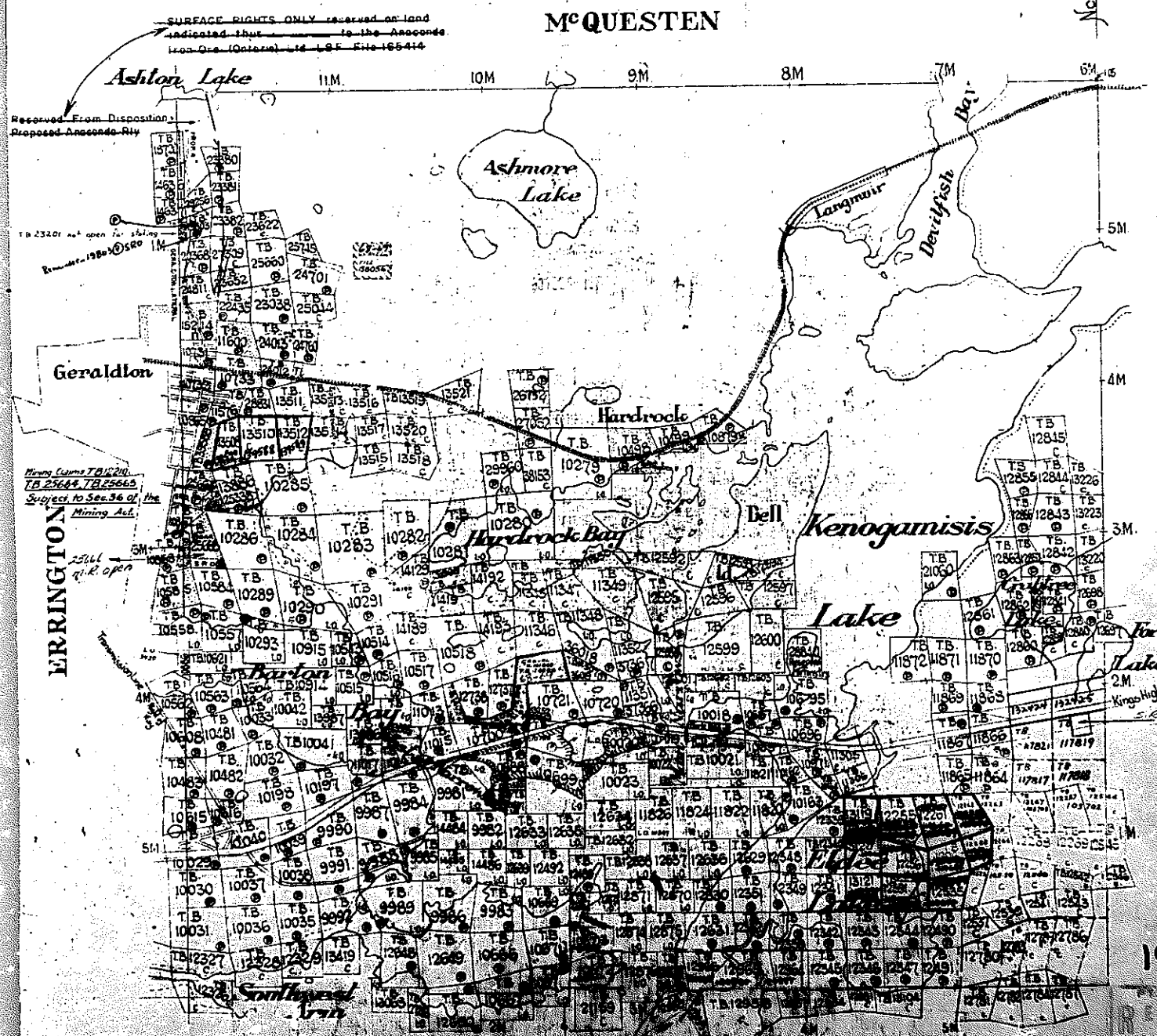

1636

# ASHMORE

## PORT ARTHUR MINING DIVISION
## DISTRICT OF THUNDER BAY

Scale – 40 Chains – 1 Inch

McQUESTEN

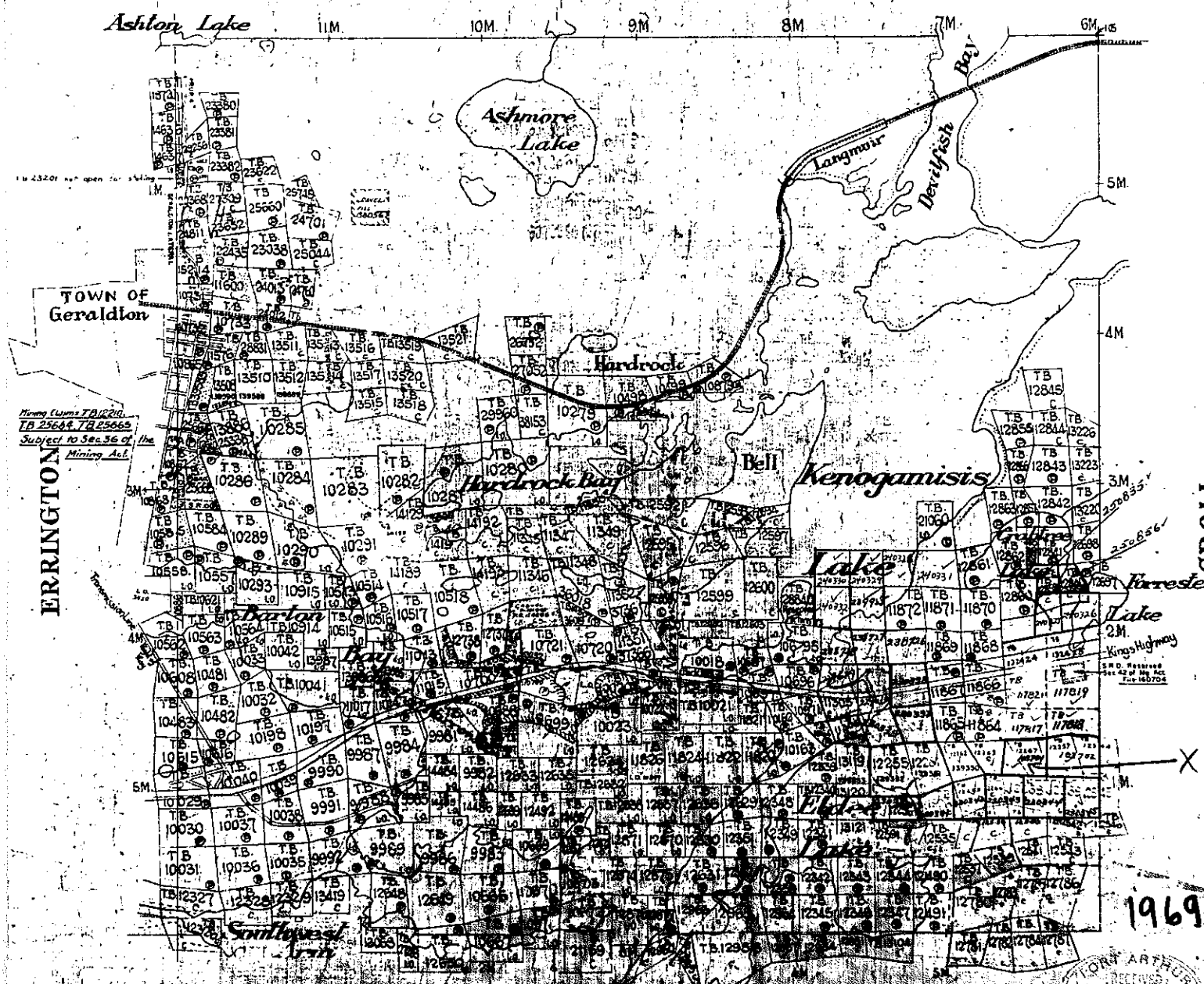


1969

PORT ARTHUR RECEIVED MAR 21 1969

1636

McQUESTON TWP. M.1811

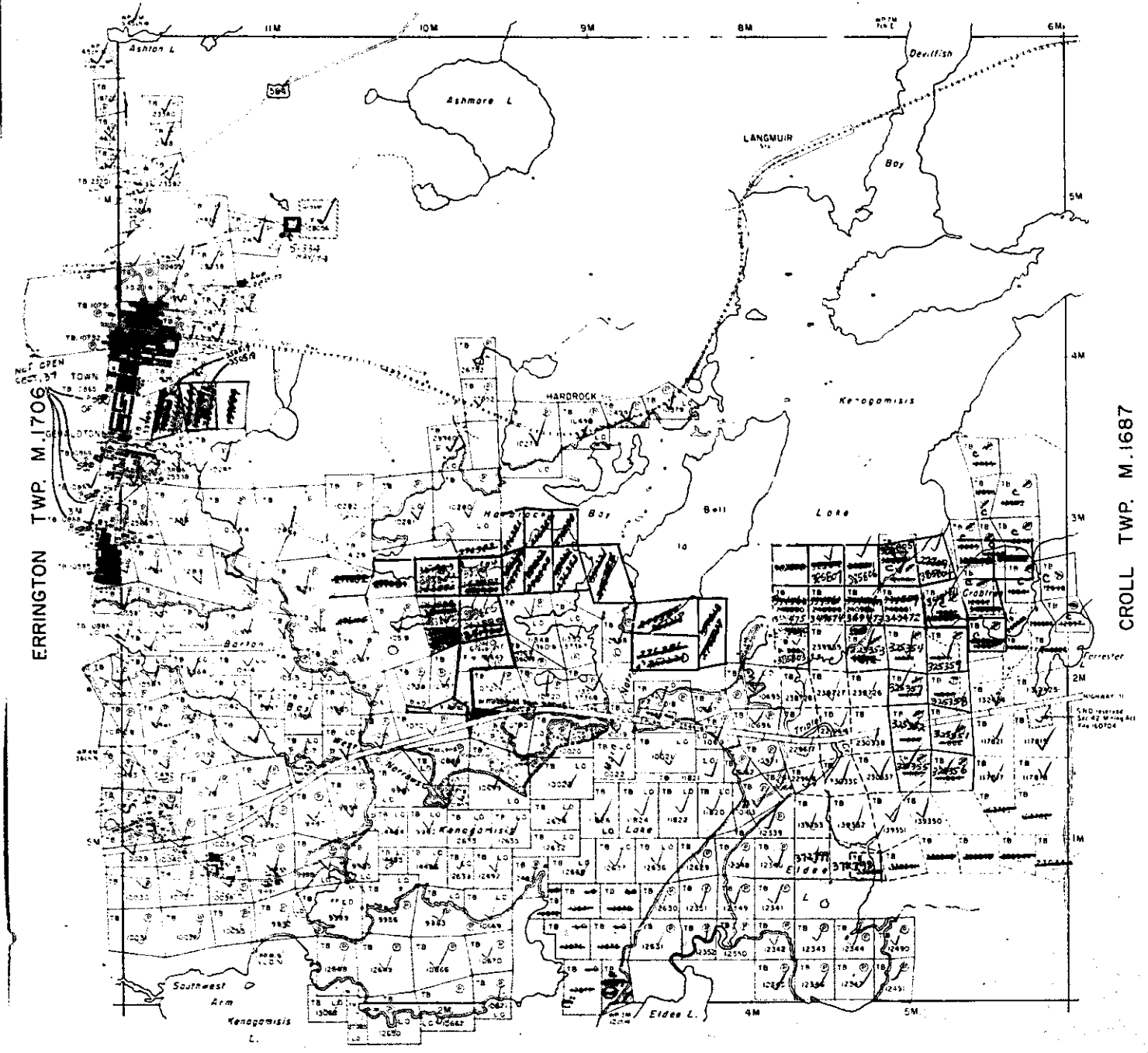


McKELVIE TWP. M.1809

TOWNSHIP OF

# ASHMORE

DISTRICT OF
THUNDER BAY

THUNDER BAY
MINING DIVISION

SCALE : 1-INCH = 40 CHAINS

## LEGEND

| | |
|---|---|
| PATENTED LAND | Ⓟ or ● |
| PATENTED FOR SURFACE RIGHTS ONLY | ◐ |
| LEASES | Ⓛ |
| LICENSE OF OCCUPATION | L.O. |
| CROWN LAND SALE | C.S. |
| LOCATED LAND | Loc |
| CANCELLED | C |
| MINING RIGHTS ONLY | M.R.O. |
| SURFACE RIGHTS ONLY | S.R.O. |
| HIGHWAY & ROUTE No. | (17) |
| ROADS | |
| TRAILS | |
| RAILWAYS | |
| POWER LINES | |
| MARSH OR MUSKEG | |
| MINES | ⚒ |

* Used only with summer resort locations or when space is limited

## NOTES

400' surface rights reservation along the shores of all lakes and rivers.

Original shoreline shown thus

1970

PLAN NO. M.1636

DEPARTMENT OF MINES
ONTARIO

1636

McQUESTON TWP. M.1811

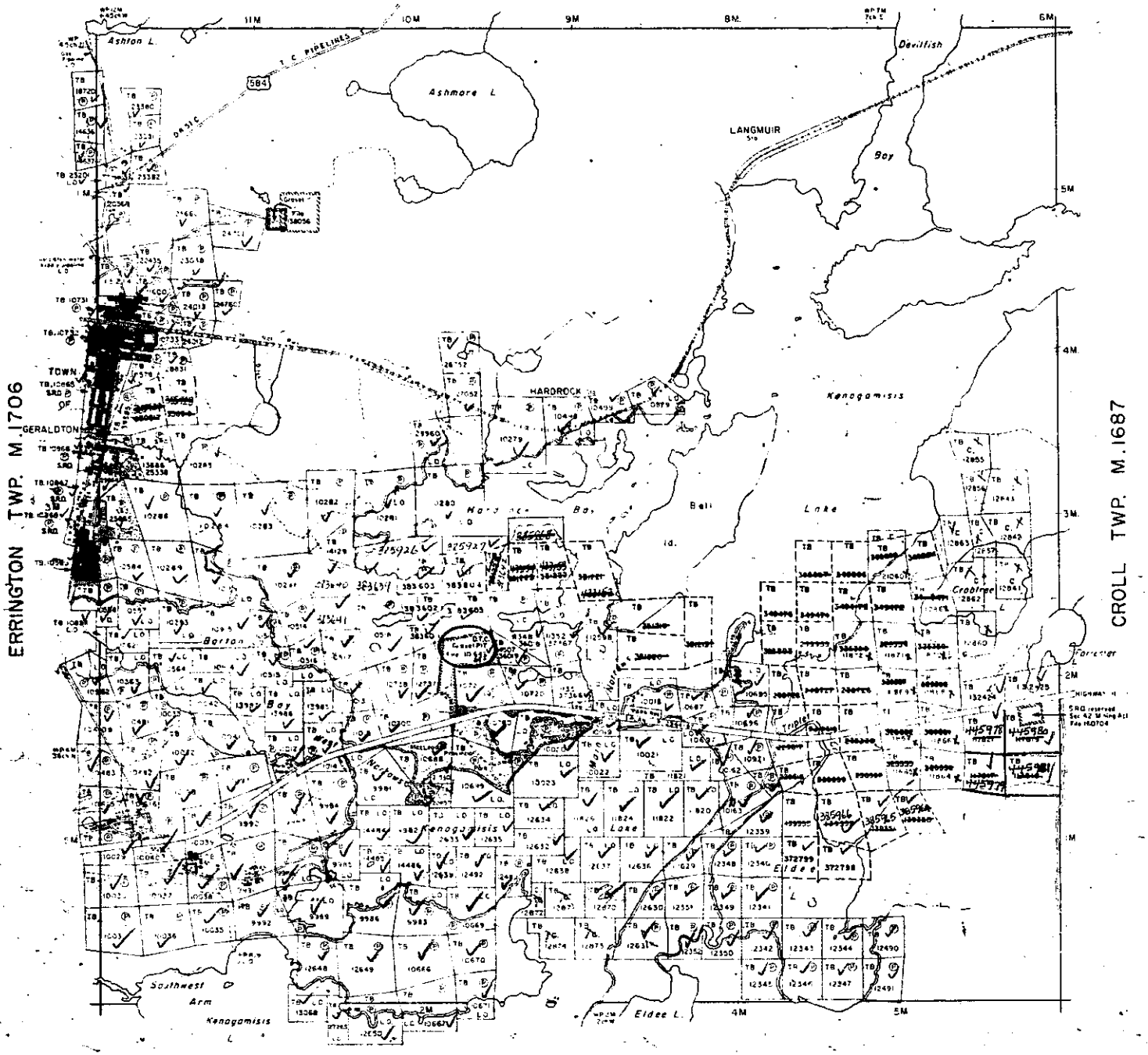


ERRINGTON TWP. M.1706

CROLL TWP. M.1687

McKELVIE TWP. M.1809

TOWNSHIP OF

# ASHMORE

DISTRICT OF
THUNDER BAY

THUNDER BAY
MINING DIVISION

SCALE : 1-INCH = 40 CHAINS

## LEGEND

| | |
|---|---|
| PATENTED LAND | ⊕ or ● |
| PATENTED FOR SURFACE RIGHTS ONLY | ◐ |
| LEASES | Ⓛ |
| LICENSE OF OCCUPATION | L.O. |
| CROWN LAND SALE | C.S. |
| LOCATED LAND | Loc |
| CANCELLED | C |
| MINING RIGHTS ONLY | M.R.O. |
| SURFACE RIGHTS ONLY | S.R.O. |
| HIGHWAY & ROUTE No. | (17) |
| ROADS | |
| TRAILS | |
| RAILWAYS | |
| POWER LINES | |
| MARSH OR MUSKEG | |
| MINES | |

*Used only with summer resort locations or when space is limited

## NOTES

400' surface rights reservation along the shores of all lakes and rivers.

Original shoreline shown thus

Areas withdrawn from staking under Section 43 of the Mining Act (R.S.O. 1970).

| Order No. | File | Date | Disposition |
|---|---|---|---|
| W.50/73 (43) | 94797 | 5/11/73 | S.R. & M.R. |

DATE OF ISSUE
JUN 20 1974

1974
GER.

PLAN NO. M.1636

MINISTRY OF NATURAL RESOURCES
SURVEYS AND MAPPING BRANCH

McQUESTON TWP. M.1811

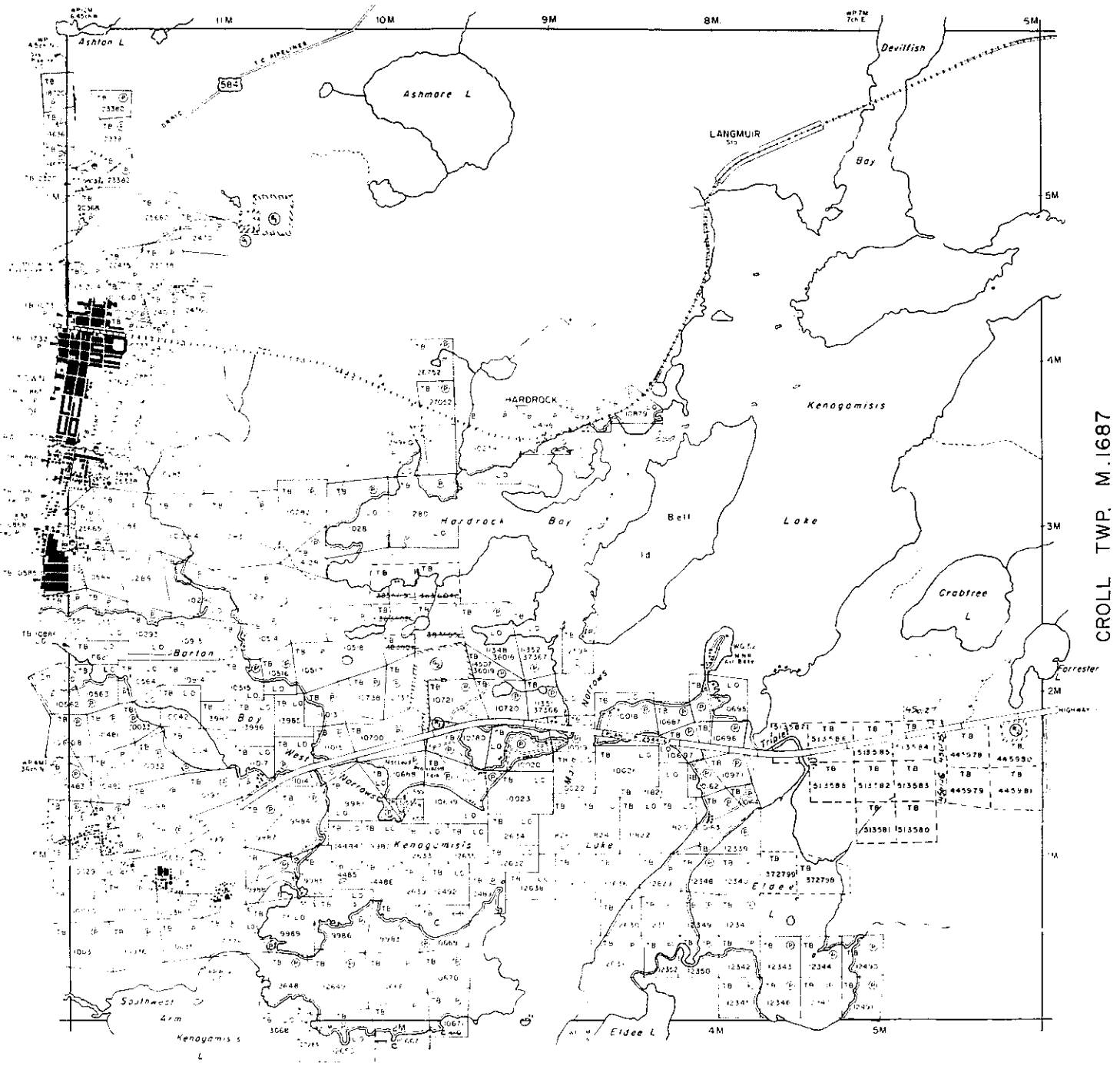


ERRINGTON TWP. M.1706

CROLL TWP. M.1687

McKELVIE TWP. M.1809

TOWNSHIP OF

# ASHMORE

DISTRICT OF
THUNDER BAY

THUNDER BAY
MINING DIVISION

SCALE : 1-INCH = 40 CHAINS

## LEGEND

| | |
|---|---|
| PATENTED LAND | Ⓟ or ● |
| PATENTED FOR SURFACE RIGHTS ONLY | ● |
| LEASES | Ⓛ |
| LICENSE OF OCCUPATION | L.O. |
| CROWN LAND SALE | C.S. |
| LOCATED LAND | Loc. |
| CANCELLED | C. |
| MINING RIGHTS ONLY | M.R.O. |
| SURFACE RIGHTS ONLY | S.R.O. |
| HIGHWAY & ROUTE No. | (17) |
| ROADS | |
| TRAILS | |
| RAILWAYS | |
| POWER LINES | |
| MARSH OR MUSKEG | |
| MINES | ⚒ |

*used only with summer resort locations or when space is limited

## NOTES

400' surface rights reservation along the shores of all lakes and rivers.

Original shoreline shown thus

**Areas withdrawn from staking under Section 43 of the Mining Act (R.S.O. 1970).**

| | Order No | File | Date | Disposition |
|---|---|---|---|---|
| Ⓡ | 4/6/73 | 94737 | 5/11/73 | SRBMR |
| Ⓡ | Sec 42 | 160714 | | SRO |

### SAND and GRAVEL

Ⓢ GRAVEL File 138056
Ⓢ MTC GRAVEL File 101649

The boundaries of the Corporation of the town of Geraldton shown thus. Staking of mining claims within this area subject to Section 37 (b) of the Mining Act (R.S.O. '70) File: 115342

GERALDTON DIST. JUNE 5, 1979

PLAN NO. M.1636

(ONTARIO)

MINISTRY OF NATURAL RESOURCES

SURVEYS AND MAPPING BRANCH

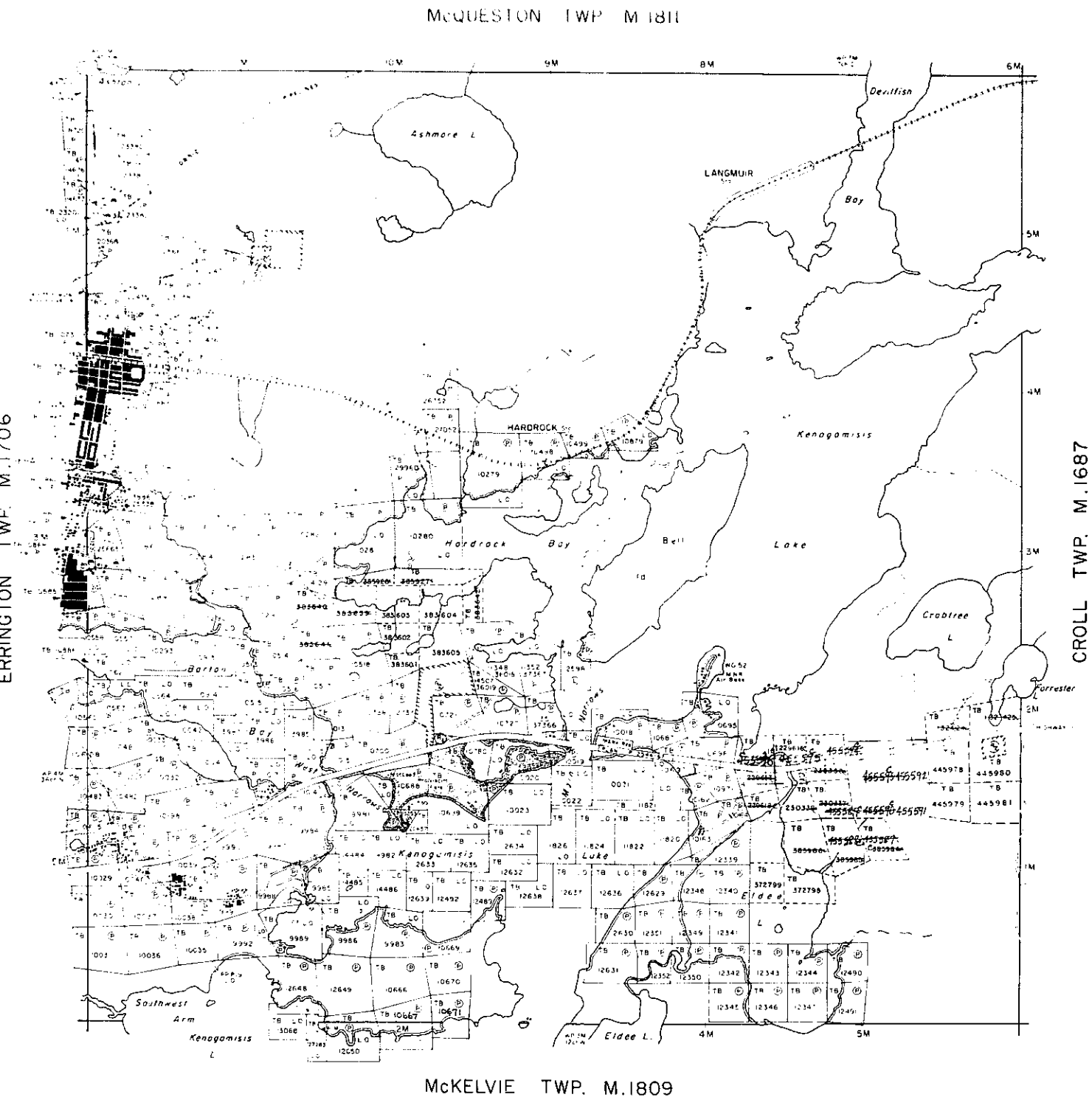


# ASHMORE

DISTRICT OF
THUNDER BAY

THUNDER BAY
MINING DIVISION

SCALE : 1-INCH = 40 CHAINS

## LEGEND

| | |
|---|---|
| PATENTED LAND | Ⓟ or ●* |
| PATENTED FOR SURFACE RIGHTS ONLY | ●* |
| LEASES | Ⓛ |
| LICENSE OF OCCUPATION | L.O. |
| CROWN LAND SALE | C.S. |
| LOCATED LAND | Loc. |
| CANCELLED | C. |
| MINING RIGHTS ONLY | M.R.O. |
| SURFACE RIGHTS ONLY | S.R.O. |
| HIGHWAY & ROUTE No. | 17 |
| ROADS | |
| TRAILS | |
| RAILWAYS | |
| POWER LINES | |
| MARSH OR MUSKEG | |
| MINES | |

*used only with summer resort locations or when space is limited

## NOTES

400' surface rights reservation along the shores of all lakes and rivers.

Original shoreline shown thus

Areas withdrawn from staking under Section 43 of the Mining Act (R.S.O. 1970).

| | Order No. | File | Date | Disposition |
|---|---|---|---|---|
| ① | W50/73 | 94797 | 5/11/73 | S.R.B.M.R. |
| ② | Sec 42 | 160704 | | S.R.O. |

### SAND and GRAVEL

GRAVEL File 138026

MTC GRAVEL File 101649

The boundaries of the Corporation of the town of Geraldton shown thus ..... Staking of mining claims within this area subject to Section 37(b) of the Mining Act (R.S.O. '70) File: 115342

GERALDTON

PLAN NO. M.1636

ONTARIO
MINISTRY OF NATURAL RESOURCES
SURVEYS AND MAPPING BRANCH

McQUESTON TWP. M.1811

ERRINGTON TWP. M.1706

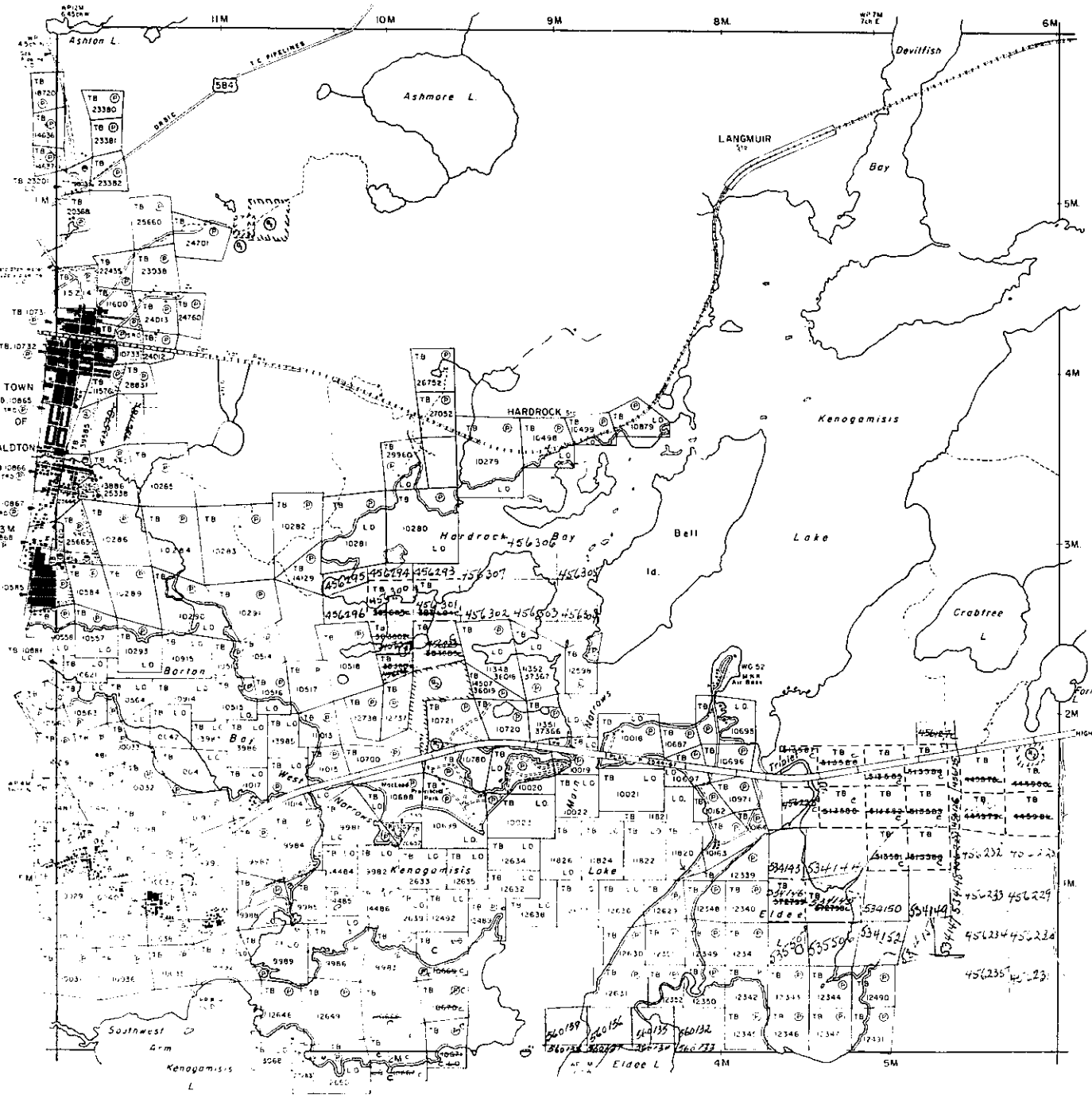


CROLL TWP. M.1687

McKELVIE TWP. M.1809

TOWNSHIP OF

# ASHMORE

DISTRICT OF
THUNDER BAY

THUNDER BAY
MINING DIVISION

SCALE : 1-INCH = 40 CHAINS

## LEGEND

| | |
|---|---|
| PATENTED LAND | Ⓟ or ●* |
| PATENTED FOR SURFACE RIGHTS ONLY | ◐* |
| LEASES | Ⓛ |
| LICENSE OF OCCUPATION | L.O. |
| CROWN LAND SALE | C.S. |
| LOCATED LAND | Loc. |
| CANCELLED | C. |
| MINING RIGHTS ONLY | M.R.O. |
| SURFACE RIGHTS ONLY | S.R.O. |
| HIGHWAY & ROUTE No. | 17 |
| ROADS | |
| TRAILS | |
| RAILWAYS | |
| POWER LINES | |
| MARSH OR MUSKEG | |
| MINES | ⚒ |

*used only with summer resort locations or when space is limited

## NOTES

400' surface rights reservation along the shores of all lakes and rivers.

Original shoreline shown thus

**Areas withdrawn from staking under Section 43 of the Mining Act (R.S.O. 1970).**

| | Order No. | File | Date | Disposition |
|---|---|---|---|---|
| (1) | W50/73 | 94797 | 5/11/73 | SR&MR |
| (2) | Sec. 42 | 160704 | | S.R.O. |

SAND and GRAVEL

(1) GRAVEL File 158006
(2) MTC GRAVEL File 101649

SEP 18 1980

4

The boundaries of the Corporation of the town of Geraldton shown thus. Staking of mining claims within this area subject to Section 37 (b) of the Mining Act (R.S.O. '70) File: 115342

GERALDTON DIST JUNE 5, 1979

PLAN NO. M.1636

ONTARIO
MINISTRY OF NATURAL RESOURCES
SURVEYS AND MAPPING BRANCH

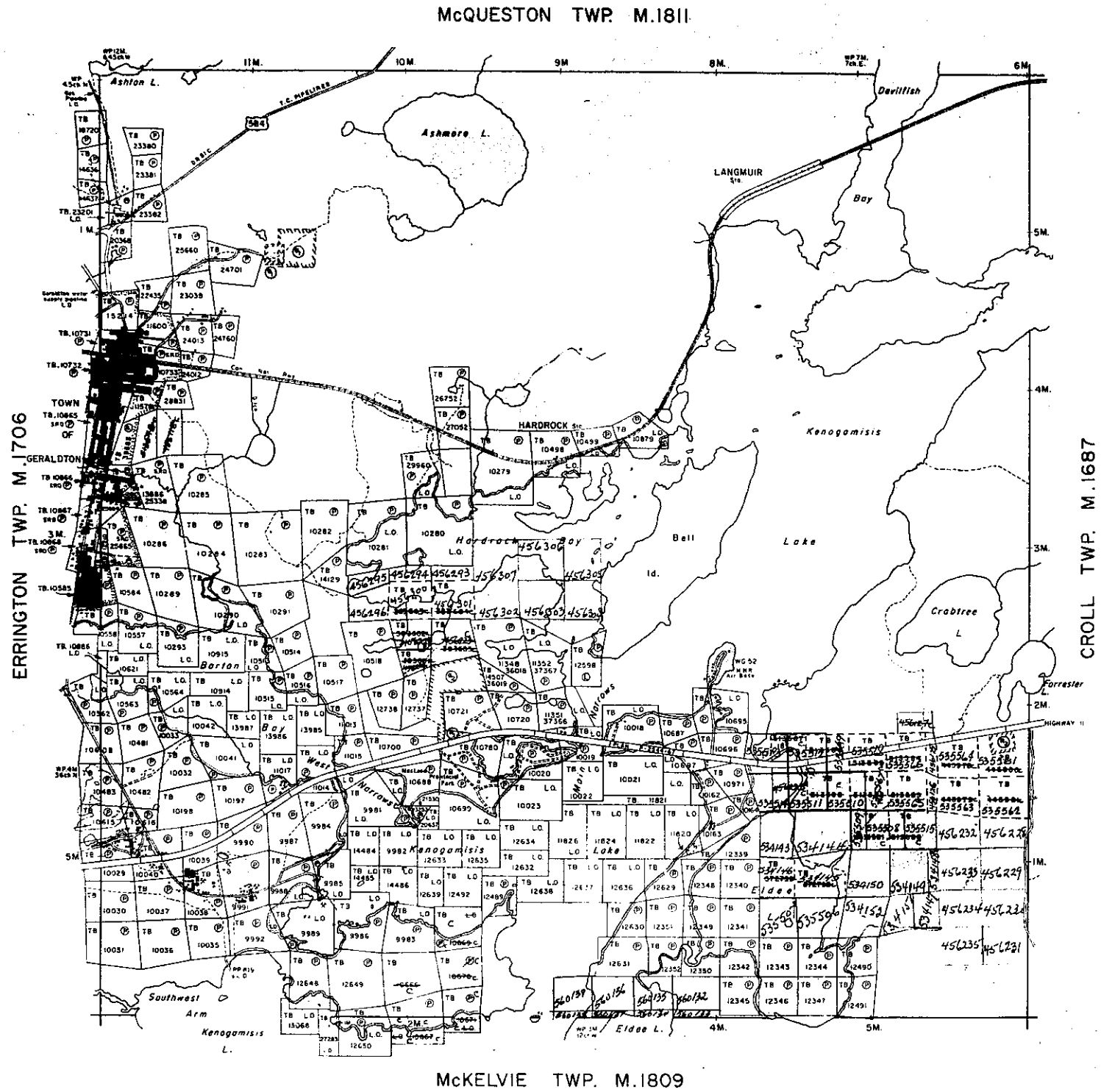


TOWNSHIP OF

# ASHMORE

DISTRICT OF
THUNDER BAY

THUNDER BAY
MINING DIVISION

SCALE : 1-INCH = 40 CHAINS

## LEGEND

| | |
|---|---|
| PATENTED LAND | Ⓟ or ● |
| PATENTED FOR SURFACE RIGHTS ONLY | ● |
| LEASES | Ⓛ |
| LICENSE OF OCCUPATION | L.O. |
| CROWN LAND SALE | C.S. |
| LOCATED LAND | Loc. |
| CANCELLED | C. |
| MINING RIGHTS ONLY | M.R.O. |
| SURFACE RIGHTS ONLY | S.R.O. |
| HIGHWAY & ROUTE No. | (17) |
| ROADS | |
| TRAILS | |
| RAILWAYS | |
| POWER LINES | |
| MARSH OR MUSKEG | |
| MINES | ⚒ |

*used only with summer resort locations or when space is limited

## NOTES

400' surface rights reservation along the shores of all lakes and rivers.

Original shoreline shown thus

**Areas withdrawn from staking under Section 43 of the Mining Act** (R.S.O.1970).

| Order No. | File | Date | Disposition |
|---|---|---|---|
| W59/73 | 94797 | 5/11/73 | S.R.&M.R. |
| Sec.42 | 160704 | | S.R.O. |

**SAND and GRAVEL**

GRAVEL File 138066
MTC GRAVEL File 101649

THUNDER BAY MINING DIVISION
RECEIVED
OCT 30 1980
AM PM
7 8 9 10 11 12 1 2 3 4 5 6

The boundaries of the Corporation of the town of Geraldton shown thus ▨ Staking of mining claims within this area subject to Section 37 (1) of the Mining Act (R.S.O. 70) File: 115342

GERALDTON DIST. JUNE 5, 1970

PLAN NO. M.1636

ONTARIO
MINISTRY OF NATURAL RESOURCES
SURVEYS AND MAPPING BRANCH

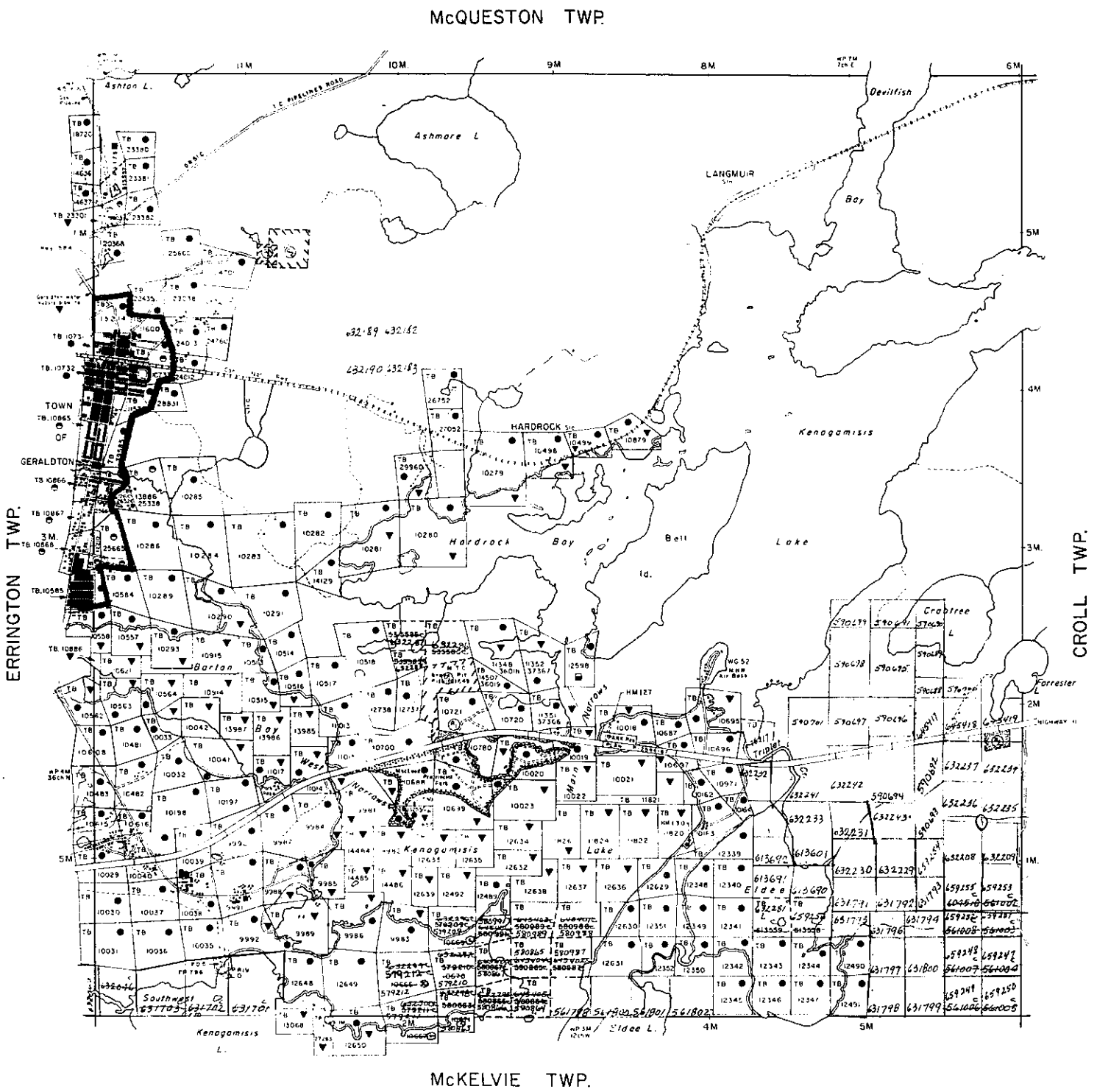


## LEGEND

- HIGHWAY AND ROUTE No.
- OTHER ROADS
- TRAILS
- SURVEYED LINES
  - TOWNSHIPS, BASE LINES, ETC.
  - LOTS, MINING CLAIMS, PARCELS, ETC.
- UNSURVEYED LINES
  - LOT LINES
  - PARCEL BOUNDARY
  - MINING CLAIMS ETC.
- RAILWAY AND RIGHT OF WAY
- UTILITY LINES
- NON-PERENNIAL STREAM
- FLOODING OR FLOODING RIGHTS
- SUBDIVISION OR COMPOSITE PLAN
- RESERVATIONS
- ORIGINAL SHORELINE
- MARSH OR MUSKEG
- MINES
- TRAVERSE MONUMENT

## DISPOSITION OF CROWN LANDS

| TYPE OF DOCUMENT | SYMBOL |
|---|---|
| PATENT, SURFACE & MINING RIGHTS | ● |
| " SURFACE RIGHTS ONLY | ◓ |
| " MINING RIGHTS ONLY | ◒ |
| LEASE SURFACE & MINING RIGHTS | ■ |
| " SURFACE RIGHTS ONLY | ◪ |
| " MINING RIGHTS ONLY | ◨ |
| LICENCE OF OCCUPATION | ▼ |
| ORDER IN COUNCIL | OC |
| RESERVATION | |
| CANCELLED | ⊗ |
| SAND & GRAVEL | |

NOTE MINING RIGHTS IN PARCELS PATENTED PRIOR TO MAY 6, 1913, VESTED IN ORIGINAL PATENTEE BY THE PUBLIC LANDS ACT R.S.O. 1970, CHAP. 380, SEC. 63, SUBSEC. 1.

SCALE 1 INCH = 40 CHAINS

TOWNSHIP

# ASHMORE

M.N.R. ADMINISTRATIVE DISTRICT

## GERALDTON

MINING DIVISION

## THUNDER BAY

LAND TITLES / REGISTRY DIVISION

## THUNDER BAY

Ministry of Natural Resources — Land Management Branch — Ontario

NOVEMBER 9, 1981

Date: SEPTEMBER 1981

Number: G-472

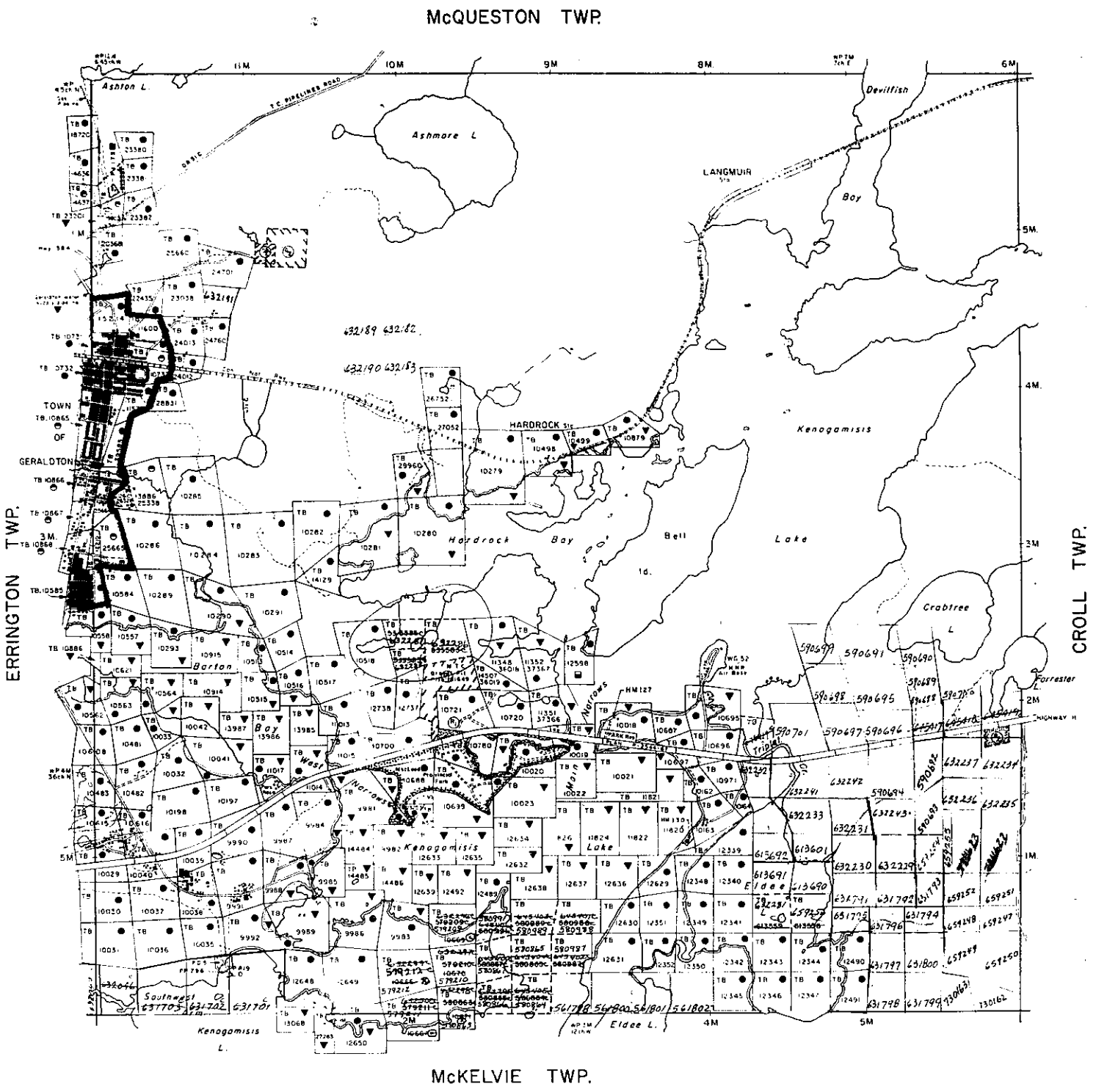


## LEGEND

- HIGHWAY AND ROUTE No.
- OTHER ROADS
- TRAILS
- SURVEYED LINES:
  - TOWNSHIPS, BASE LINES, ETC
  - LOTS, MINING CLAIMS, PARCELS, ETC.
- UNSURVEYED LINES:
  - LOT LINES
  - PARCEL BOUNDARY
  - MINING CLAIMS ETC.
- RAILWAY AND RIGHT OF WAY
- UTILITY LINES
- NON-PERENNIAL STREAM
- FLOODING OR FLOODING RIGHTS
- SUBDIVISION OR COMPOSITE PLAN
- RESERVATIONS
- ORIGINAL SHORELINE
- MARSH OR MUSKEG
- MINES
- TRAVERSE MONUMENT

## DISPOSITION OF CROWN LANDS

| TYPE OF DOCUMENT | SYMBOL |
|---|---|
| PATENT, SURFACE & MINING RIGHTS | ● |
| " , SURFACE RIGHTS ONLY | ◓ |
| " , MINING RIGHTS ONLY | ◒ |
| LEASE SURFACE & MINING RIGHTS | ■ |
| " , SURFACE RIGHTS ONLY | ▤ |
| " , MINING RIGHTS ONLY | ▥ |
| LICENCE OF OCCUPATION | ▼ |
| ORDER IN-COUNCIL | OC |
| RESERVATION | Ⓡ |
| CANCELLED | ⊗ |
| SAND & GRAVEL | Ⓢ |

NOTE MINING RIGHTS IN PARCELS PATENTED PRIOR TO MAY 6, 1913, VESTED IN ORIGINAL PATENTEE BY THE PUBLIC LANDS ACT, R.S.O. 1970, CHAP. 380, SEC. 63, SUBSEC. 1

SCALE 1 INCH = 40 CHAINS

FEET 0 1000 2000 4000 6000 8000

METRE 0 1000 2000 3000

THUNDER BAY MINING DIVISION

RECEIVED
1984
AM PM

TOWNSHIP

# ASHMORE

M.N.R. ADMINISTRATIVE DISTRICT

**GERALDTON**

MINING DIVISION

**THUNDER BAY**

LAND TITLES / REGISTRY DIVISION

**THUNDER BAY**

Ontario Ministry of Natural Resources — Land Management Branch

NOVEMBER 9, 1981

Date SEPTEMBER 1981

Number **G-472**

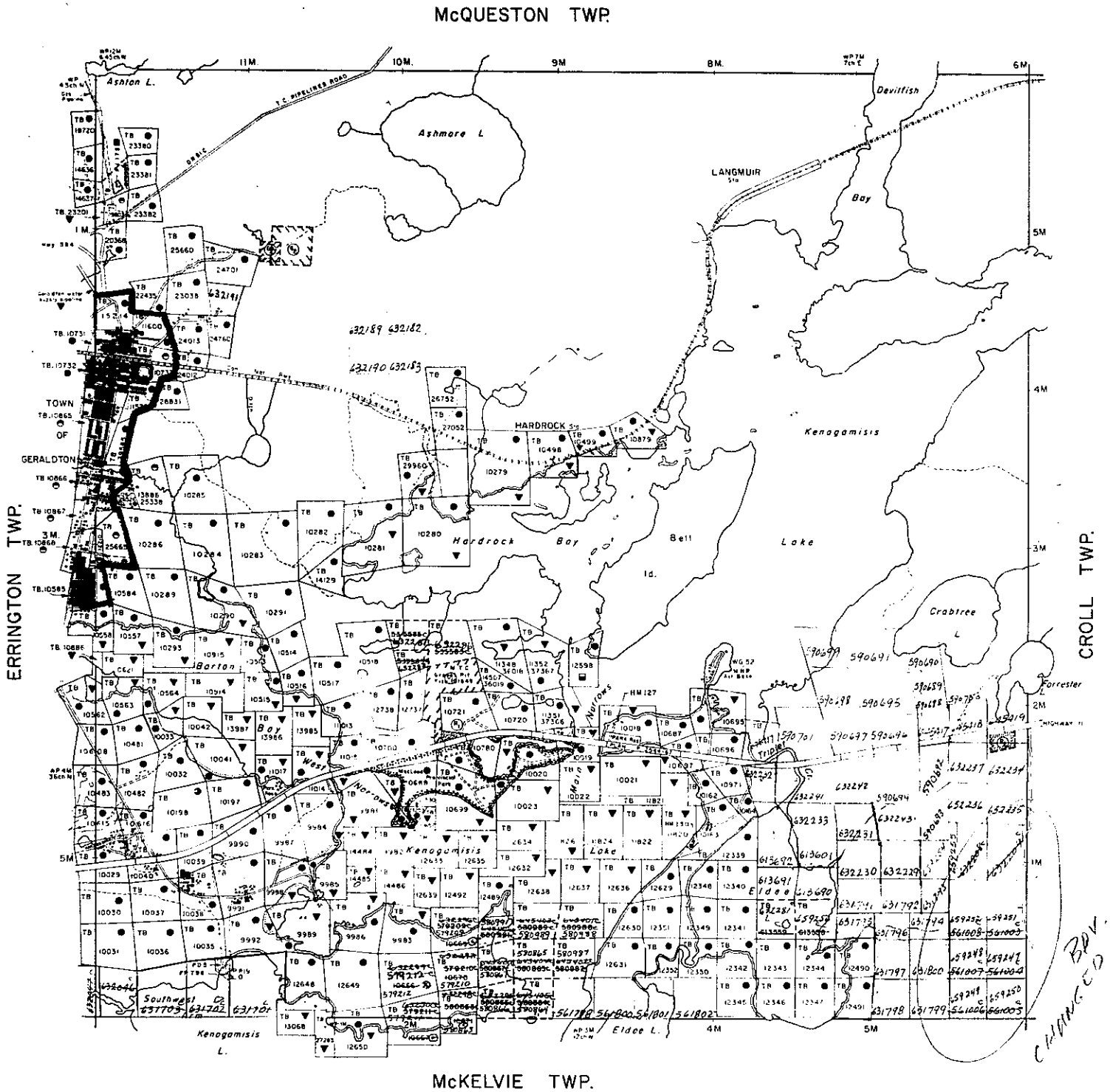


## LEGEND

- HIGHWAY AND ROUTE No
- OTHER ROADS
- TRAILS
- SURVEYED LINES
  - TOWNSHIPS, BASE LINES, ETC
  - LOTS, MINING CLAIMS, PARCELS, ETC
- UNSURVEYED LINES
  - LOT LINES
  - PARCEL BOUNDARY
  - MINING CLAIMS ETC
- RAILWAY AND RIGHT OF WAY
- UTILITY LINES
- NON-PERENNIAL STREAM
- FLOODING OR FLOODING RIGHTS
- SUBDIVISION OR COMPOSITE PLAN
- RESERVATIONS
- ORIGINAL SHORELINE
- MARSH OR MUSKEG
- MINES
- TRAVERSE MONUMENT

## DISPOSITION OF CROWN LANDS

| TYPE OF DOCUMENT | SYMBOL |
|---|---|
| PATENT, SURFACE & MINING RIGHTS | ● |
| " SURFACE RIGHTS ONLY | ◓ |
| " MINING RIGHTS ONLY | ◒ |
| LEASE SURFACE & MINING RIGHTS | ■ |
| " SURFACE RIGHTS ONLY | ◨ |
| " MINING RIGHTS ONLY | ◩ |
| LICENCE OF OCCUPATION | ▼ |
| ORDER IN COUNCIL | OC |
| RESERVATION | ⊙ |
| CANCELLED | ⊗ |
| SAND & GRAVEL | ⊙ |

NOTE MINING RIGHTS IN PARCELS PATENTED PRIOR TO MAY 6, 1913 VESTED IN ORIGINAL PATENTEE BY THE PUBLIC LANDS ACT R.S.O. 1970, CHAP. 380, SEC. 63, SUBSEC. 1.

SCALE 1 INCH = 40 CHAINS

THUNDER BAY MINING DIVISION RECEIVED

TOWNSHIP

# ASHMORE

M.N.R. ADMINISTRATIVE DISTRICT

## GERALDTON

MINING DIVISION

## THUNDER BAY

LAND TITLES / REGISTRY DIVISION

## THUNDER BAY

Ontario Ministry of Natural Resources — Land Management Branch

NOVEMBER 9, 1981

Date SEPTEMBER 1981

Number G-472

## NOTES

Original shoreline shown thus

The boundaries of the Corporation of the town of Geraldton shown thus _____ Staking of mining claims within this area subject to Section 37 (b) of the Mining Act. (R.S.O. 1970) File: 115342

## AREAS WITHDRAWN FROM DISPOSITION

S.R. — SURFACE RIGHTS M.R. — MINING RIGHTS

| | Description | Order No. | Date | Disposition | File |
|---|---|---|---|---|---|
| $R_1$ | | W50/73 | 5/11/73 | SR & MR | 94797 |
| $R_2$ | | Sec. 42 of Min. Act | MAY 26 1967 | S.R.O. | 160704 |

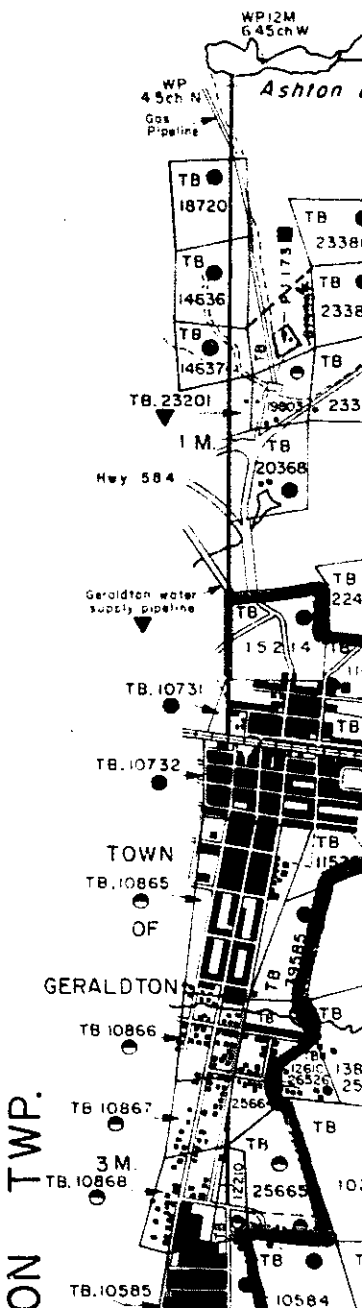

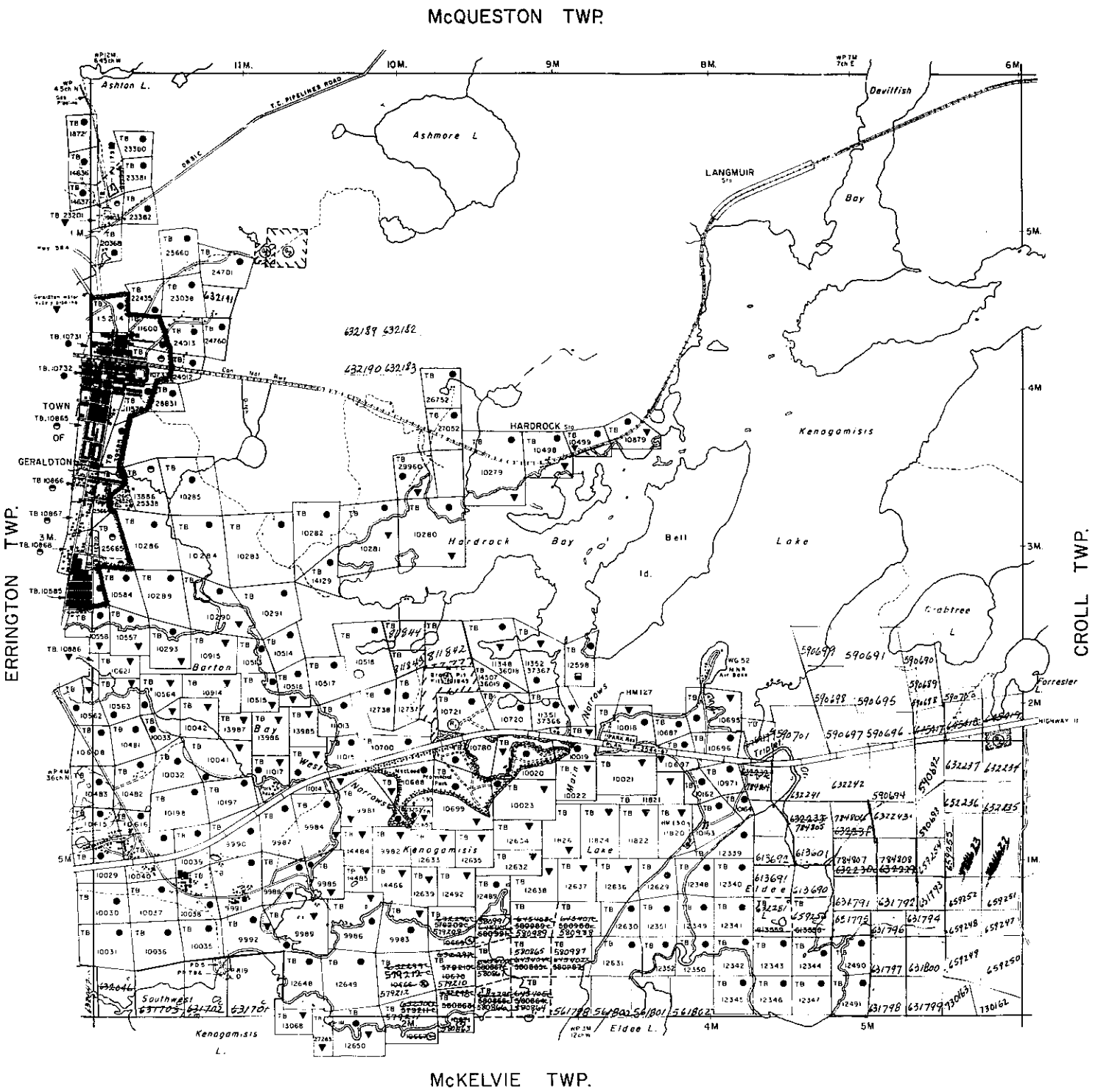


## LEGEND

- HIGHWAY AND ROUTE No.
- OTHER ROADS
- TRAILS
- SURVEYED LINES:
  - TOWNSHIPS, BASE LINES, ETC
  - LOTS, MINING CLAIMS, PARCELS, ETC
- UNSURVEYED LINES:
  - LOT LINES
  - PARCEL BOUNDARY
  - MINING CLAIMS ETC.
- RAILWAY AND RIGHT OF WAY
- UTILITY LINES
- NON-PERENNIAL STREAM
- FLOODING OR FLOODING RIGHTS
- SUBDIVISION OR COMPOSITE PLAN
- RESERVATIONS
- ORIGINAL SHORELINE
- MARSH OR MUSKEG
- MINES
- TRAVERSE MONUMENT

## DISPOSITION OF CROWN LANDS

| TYPE OF DOCUMENT | SYMBOL |
|---|---|
| PATENT, SURFACE & MINING RIGHTS | ● |
| " , SURFACE RIGHTS ONLY | ◓ |
| " , MINING RIGHTS ONLY | ◒ |
| LEASE SURFACE & MINING RIGHTS | ■ |
| " , SURFACE RIGHTS ONLY | ◪ |
| " , MINING RIGHTS ONLY | ◨ |
| LICENCE OF OCCUPATION | ▼ |
| ORDER-IN-COUNCIL | OC |
| RESERVATION | ⊖ |
| CANCELLED | ⊗ |
| SAND & GRAVEL | ⊖ |

NOTE MINING RIGHTS IN PARCELS PATENTED PRIOR TO MAY 6, 1913, VESTED IN ORIGINAL PATENTEE BY THE PUBLIC LANDS ACT, R.S.O 1970, CHAP 380, SEC. 63, SUBSEC 1.

SCALE 1 INCH = 40 CHAINS

FEET 0 1000 2000 4000 6000 8000

METRES 0 200 1000 (1 KM) 2000 (2 KM)

TOWNSHIP

# ASHMORE

M.N.R. ADMINISTRATIVE DISTRICT

**GERALDTON**

MINING DIVISION

**THUNDER BAY**

LAND TITLES / REGISTRY DIVISION

**THUNDER BAY**

Ontario Ministry of Natural Resources — Land Management Branch

NOVEMBER 9, 1981

| Date | Number |
|---|---|
| SEPTEMBER 1981 | G-472 |

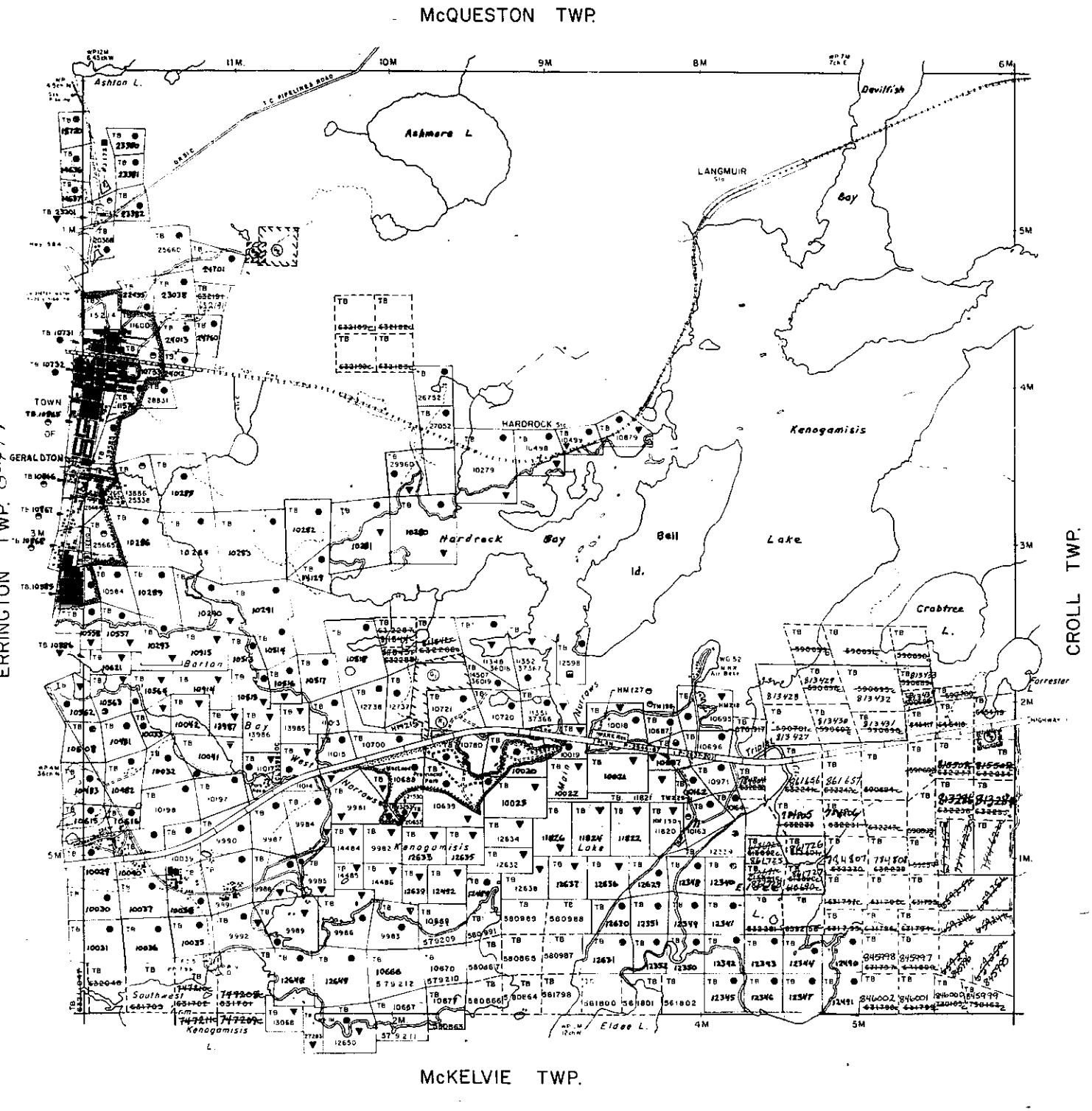


## LEGEND

- HIGHWAY AND ROUTE NO.
- OTHER ROADS
- TRAILS
- SURVEYED LINES
  - TOWNSHIPS, BASE LINES, ETC.
  - LOTS, MINING CLAIMS, PARCELS, ETC.
- UNSURVEYED LINES
  - LOT LINES
  - PARCEL BOUNDARY
  - MINING CLAIMS ETC.
- RAILWAY AND RIGHT OF WAY
- UTILITY LINES
- NON-PERENNIAL STREAM
- FLOODING OR FLOODING RIGHTS
- SUBDIVISION OR COMPOSITE PLAN
- RESERVATIONS
- ORIGINAL SHORELINE
- MARSH OR MUSKEG
- MINES
- TRAVERSE MONUMENT

## DISPOSITION OF CROWN LANDS

| TYPE OF DOCUMENT | SYMBOL |
|---|---|
| PATENT SURFACE & MINING RIGHTS | ● |
| SURFACE RIGHTS ONLY | ◓ |
| MINING RIGHTS ONLY | ◒ |
| LEASE SURFACE & MINING RIGHTS | ■ |
| SURFACE RIGHTS ONLY | ◨ |
| MINING RIGHTS ONLY | ◩ |
| LICENCE OF OCCUPATION | ▼ |
| ORDER IN COUNCIL | OC |
| RESERVATION | ⊙ |
| CANCELLED | ⊗ |
| SAND & GRAVEL | ⊙ |

NOTE: MINING RIGHTS IN PARCELS PATENTED PRIOR TO MAY 6, 1913, VESTED IN ORIGINAL PATENTEE BY THE PUBLIC LANDS ACT R.S.O. 1910 CHAP. 380 SEC. 83 SUBSEC. 1

SCALE: 1 INCH = 40 CHAINS

TOWNSHIP

# ASHMORE

M.N.R. ADMINISTRATIVE DISTRICT

**GERALDTON**

MINING DIVISION

**THUNDER BAY**

LAND TITLES / REGISTRY DIVISION

**THUNDER BAY**

Ministry of Natural Resources — Land Management Branch — Ontario

AUGUST 16/84

| Date | Number |
|---|---|
| SEPTEMBER 1981 | G-472 |

## NOTES

Original shoreline shown thus

The boundaries of the Corporation of the town of Geraldton shown thus Staking of mining claims within this area subject to Section 37 (b) of the Mining Act. (R.S.O. 1970) File: 115342

## AREAS WITHDRAWN FROM DISPOSITION

S.R. — SURFACE RIGHTS M.R. — MINING RIGHTS

| | Description | Order No. | Date | Disposition | File |
|---|---|---|---|---|---|
| $R_1$ | | W50/73 | 5/11/73 | S.R. & M.R. | 94797 |
| $R_2$ | | Sec 42 of Min. Act. | | S.R.O. | 160704 |

## SAND & GRAVEL

$G_1$ M.T.C. Gravel Pit File 101649

$G_2$ Gravel File 138056

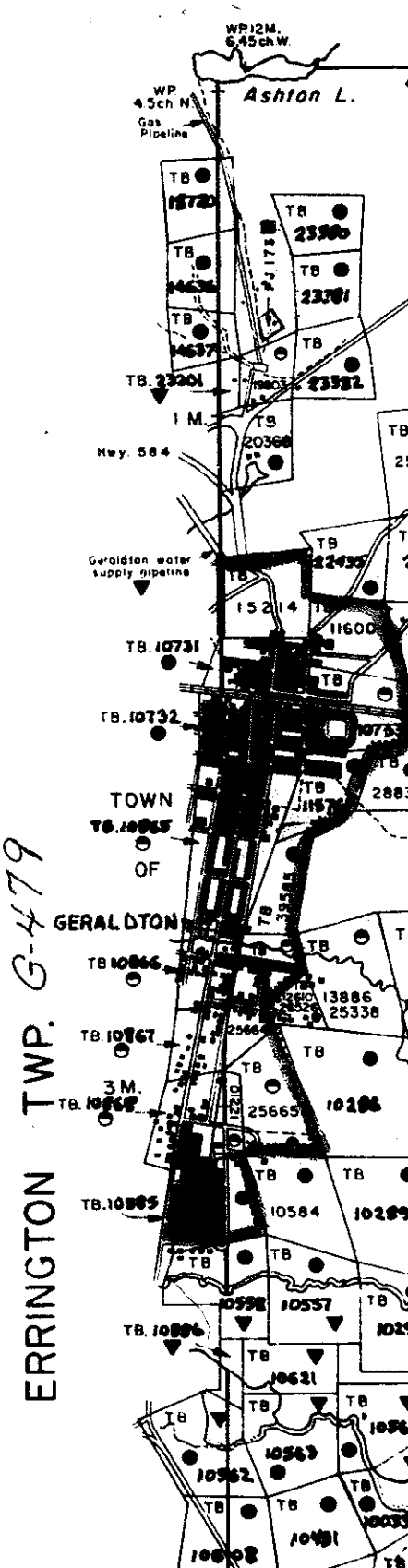

McQUESTON TWP.

ERRINGTON TWP. G-479

CROLL TWP.

McKELVIE TWP.

Ashmore L.

LANGMUIR

Devilfish Bay

Kenogamisis Lake

HARDROCK

Hardrock Bay

Bell Id.

Burton Bay

Forrester L.

Eldee L.

Kenogamisis L.

## LEGEND

- HIGHWAY AND ROUTE NO.
- OTHER ROADS
- TRAILS
- SURVEYED LINES
  - TOWNSHIPS, BASE LINES, ETC.
  - LOTS, MINING CLAIMS, PARCELS, ETC.
- UNSURVEYED LINES
  - LOT LINES
  - PARCEL BOUNDARY
  - MINING CLAIMS ETC.
- RAILWAY AND RIGHT OF WAY
- UTILITY LINES
- NON PERENNIAL STREAM
- FLOODING OR FLOODING RIGHTS
- SUBDIVISION OR COMPOSITE PLAN
- RESERVATIONS
- ORIGINAL SHORELINE
- MARSH OR MUSKEG
- MINES
- TRAVERSE MONUMENT

## DISPOSITION OF CROWN LANDS

| TYPE OF DOCUMENT | SYMBOL |
|---|---|
| PATENT, SURFACE & MINING RIGHTS | ● |
| " , SURFACE RIGHTS ONLY | ◓ |
| " , MINING RIGHTS ONLY | ◒ |
| LEASE SURFACE & MINING RIGHTS | ■ |
| " , SURFACE RIGHTS ONLY | ⬒ |
| " , MINING RIGHTS ONLY | ⬓ |
| LICENCE OF OCCUPATION | ▼ |
| ORDER IN COUNCIL | OC |
| RESERVATION | Ⓡ |
| CANCELLED | ⊗ |
| SAND & GRAVEL | Ⓢ |

NOTE: MINING RIGHTS IN PARCELS PATENTED PRIOR TO MAY 6 1913, VESTED IN ORIGINAL PATENTEE BY THE PUBLIC LANDS ACT R.S.O. 1970, CHAP. 380, SEC. 63 SUBSEC. 1

SCALE 1 INCH = 40 CHAINS

TOWNSHIP

# ASHMORE

M.N.R. ADMINISTRATIVE DISTRICT

**GERALDTON**

MINING DIVISION

**THUNDER BAY**

LAND TITLES / REGISTRY DIVISION

**THUNDER BAY**

Ministry of Natural Resources — Land Management Branch — Ontario

January 24, 1986

Date: SEPTEMBER 1981

Number: **G-472**

McQUESTON TWP.

ERRINGTON TWP. G-479

CROLL TWP.

McKELVIE TWP.

Ashmore L.
Ashton L.
Devilfish
Bay
LANGMUIR Sta
HARDROCK Sta
Kenogamisis
Lake
Hardrock Bay
Bell Id.
Barton Bay
West Narrows
Main
Eldee L.
Forrester
TOWN OF GERALDTON

## LEGEND

- HIGHWAY AND ROUTE No.
- OTHER ROADS
- TRAILS
- SURVEYED LINES
  - TOWNSHIPS, BASE LINES, ETC
  - LOTS, MINING CLAIMS, PARCELS, ETC
- UNSURVEYED LINES
  - LOT LINES
  - PARCEL BOUNDARY
  - MINING CLAIMS ETC
- RAILWAY AND RIGHT OF WAY
- UTILITY LINES
- NON-PERENNIAL STREAM
- FLOODING OR FLOODING RIGHTS
- SUBDIVISION OR COMPOSITE PLAN
- RESERVATIONS
- ORIGINAL SHORELINE
- MARSH OR MUSKEG
- MINES
- TRAVERSE MONUMENT

## DISPOSITION OF CROWN LANDS

| TYPE OF DOCUMENT | SYMBOL |
|---|---|
| PATENT, SURFACE & MINING RIGHTS | ● |
| " , SURFACE RIGHTS ONLY | ◓ |
| " , MINING RIGHTS ONLY | ◒ |
| LEASE SURFACE & MINING RIGHTS | ■ |
| " , SURFACE RIGHTS ONLY | ▬ |
| " , MINING RIGHTS ONLY | ▬ |
| LICENCE OF OCCUPATION | ▼ |
| ORDER-IN-COUNCIL | OC |
| RESERVATION | Ⓡ |
| CANCELLED | ⊗ |
| SAND & GRAVEL | Ⓢ |

NOTE: MINING RIGHTS IN PARCELS PATENTED PRIOR TO MAY 6, 1913, VESTED IN ORIGINAL PATENTEE BY THE PUBLIC LANDS ACT, R.S.O. 1970, CHAP. 380, SEC. 63, SUBSEC. 1

SCALE 1 INCH = 40 CHAINS

TOWNSHIP

# ASHMORE

M.N.R. ADMINISTRATIVE DISTRICT

**GERALDTON**

MINING DIVISION

**THUNDER BAY**

LAND TITLES / REGISTRY DIVISION

**THUNDER BAY**

Ministry of Natural Resources — Land Management Branch — Ontario

January 24, 1986

Date: SEPTEMBER 1981

Number: **G-472**

## NOTES

[illegible]

[illegible] shown [illegible]

[illegible] within [illegible]

[illegible]

[illegible] FROM DISPOSITION

S.R. - SURFACE RIGHTS M.R. - MINING RIGHTS

| [illegible] | [illegible] | Date | Disposition | [illegible] |
|---|---|---|---|---|
| | [illegible] | [illegible] | S.R. & M.R. | [illegible] |
| (R) | [illegible] 42 | [illegible] | S.R. | [illegible] |
| (R3) | [illegible] | [illegible] | [illegible] | [illegible] |

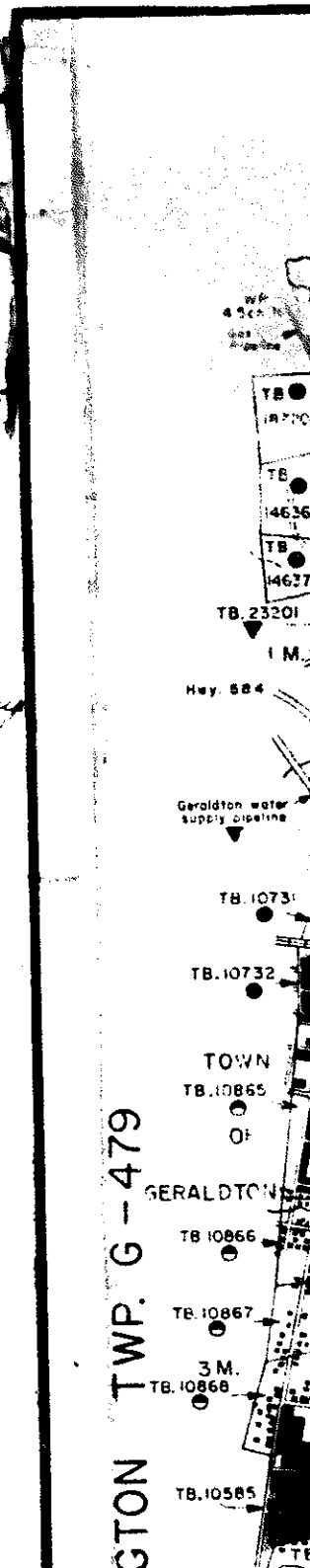


TWP. G-479

GTON

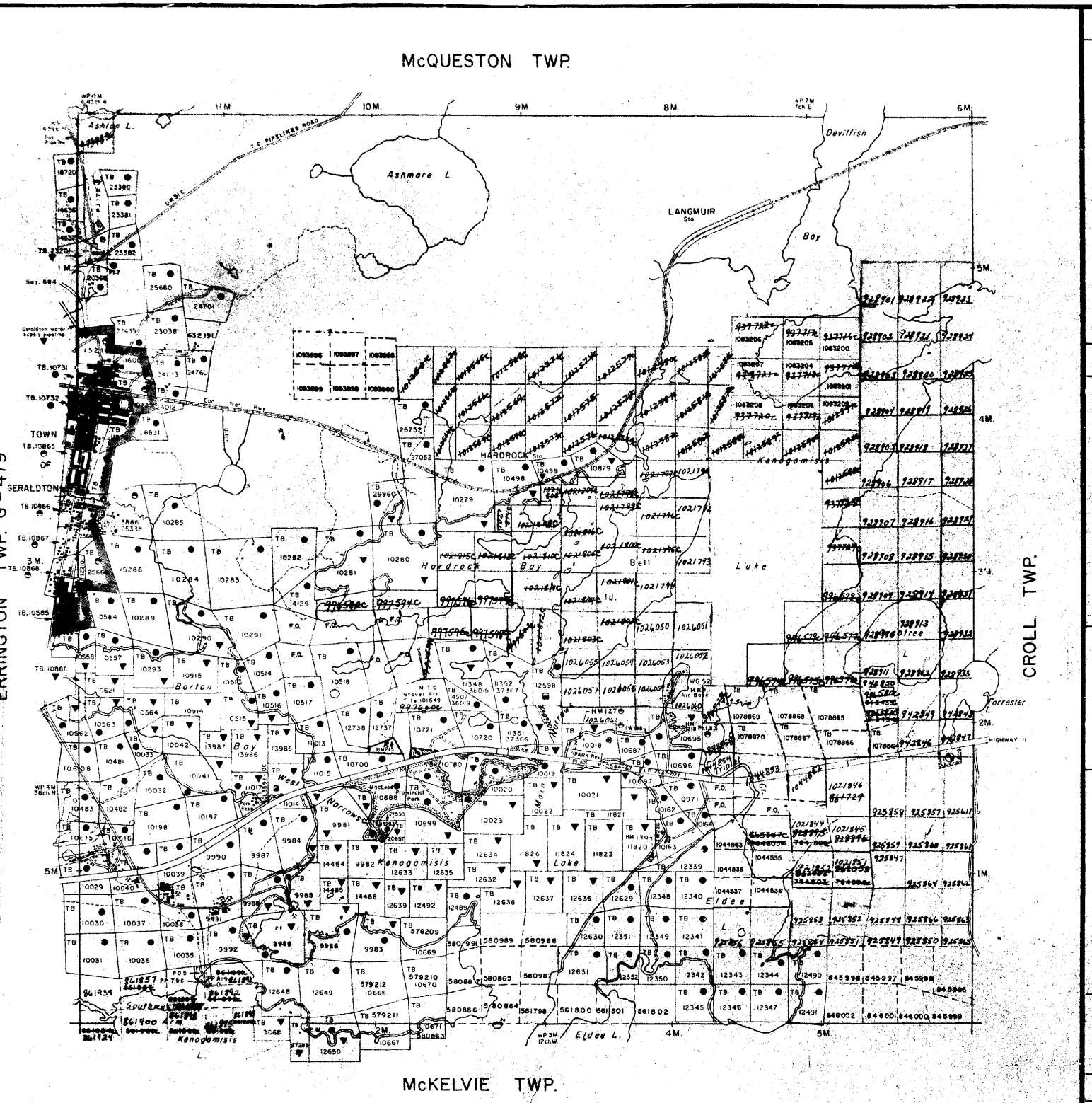


## LEGEND

- HIGHWAY AND ROUTE No.
- OTHER ROADS
- TRAILS
- SURVEYED LINES:
  - TOWNSHIPS, BASE LINES, ETC.
  - LOTS, MINING CLAIMS, PARCELS, ETC.
- UNSURVEYED LINES:
  - LOT LINES
  - PARCEL BOUNDARY
  - MINING CLAIMS ETC.
- RAILWAY AND RIGHT OF WAY
- UTILITY LINES
- NON-PERENNIAL STREAM
- FLOODING OR FLOODING RIGHTS
- SUBDIVISION OR COMPOSITE PLAN
- RESERVATIONS
- ORIGINAL SHORELINE
- MARSH OR MUSKEG
- MINES
- TRAVERSE MONUMENT

## DISPOSITION OF CROWN LANDS

| TYPE OF DOCUMENT | SYMBOL |
|---|---|
| PATENT, SURFACE & MINING RIGHTS | ● |
| " , SURFACE RIGHTS ONLY | ◓ |
| " , MINING RIGHTS ONLY | ◒ |
| LEASE: SURFACE & MINING RIGHTS | ■ |
| " , SURFACE RIGHTS ONLY | ◪ |
| " , MINING RIGHTS ONLY | ◫ |
| LICENCE OF OCCUPATION | ▼ |
| ORDER-IN-COUNCIL | OC |
| RESERVATION | ◔ |
| CANCELLED | ⊗ |
| SAND & GRAVEL | ⊙ |

NOTE: MINING RIGHTS IN PARCELS PATENTED PRIOR TO MAY 6, 1913, VESTED IN ORIGINAL PATENTEE BY THE PUBLIC LANDS ACT, R.S.O. 1970, CHAP. 380, SEC. 63, SUBSEC. 1.

SCALE: 1 INCH = 40 CHAINS

TOWNSHIP

# ASHMORE

M.N.R. ADMINISTRATIVE DISTRICT

**GERALDTON**

MINING DIVISION

**THUNDER BAY**

LAND TITLES / REGISTRY DIVISION

**THUNDER BAY**

Ministry of Natural Resources — Land Management Branch — Ontario

January 24, 1986

Date: SEPTEMBER 1981

Number: G-472

# NOTES

Original shoreline shown thus

The boundaries of the Corporation of the town of Geraldton shown thus [redacted] Staking of mining claims within this area subject to Section 37 (b) of the Mining Act (R.S.O. 1970)
File 115342

## AREAS WITHDRAWN FROM DISPOSITION

**S.R. - SURFACE RIGHTS M.R. - MINING RIGHTS**

| | Description | Order No | Date | Disposition | File |
|---|---|---|---|---|---|
| (R1) | | W50/73 | 5/11/73 | S.R. & M.R. | 94797 |
| (R2) | | Sec 42 of Min Act | — | S.R.O. | 160704 |
| (R3) | | W 19/87 NOR | | SRO | w/ Trunk Sup Landwell |

McQUESTON TWP. 189

ERRINGTON TWP. G-479

CROLL TWP. 491

McKELVIE TWP.

Ashmore L.

Ashton L.

Devilfish

LANGMUIR Sta.

HARDROCK Sta.

Hardrock Bay

Bell Lake

Kenogamisis

Barton Bay

West Narrows

Kenogamisis Lake

Elbee L.

Southwest Arm

Forrester L.

Id.

Bay

Lake

Kenogamisis L.

LEGEND

HIGHWAY AND ROUTE NO.
OTHER ROADS
TRAILS
SURVEYED LINES:
TOWNSHIPS, BASE LINES, ETC.
LOTS, MINING CLAIMS, PARCELS, ETC.
UNSURVEYED LINES:
LOT LINES
PARCEL BOUNDARY
MINING CLAIMS ETC.
RAILWAY AND RIGHT OF WAY
UTILITY LINES
NON-PERENNIAL STREAM
FLOODING OR FLOODING RIGHTS
SUBDIVISION OR COMPOSITE PLAN
RESERVATIONS
ORIGINAL SHORELINE
MARSH OR MUSKEG
MINES
TRAVERSE MONUMENT

## DISPOSITION OF CROWN LANDS

| TYPE OF DOCUMENT | SYMBOL |
|---|---|
| PATENT, SURFACE & MINING RIGHTS | ● |
| " SURFACE RIGHTS ONLY | ◓ |
| " MINING RIGHTS ONLY | ◒ |
| LEASE SURFACE & MINING RIGHTS | ■ |
| " SURFACE RIGHTS ONLY | ▣ |
| " MINING RIGHTS ONLY | ▤ |
| LICENCE OF OCCUPATION | ▼ |
| ORDER-IN-COUNCIL | OC |
| RESERVATION | Ⓡ |
| CANCELLED | ⊘ |
| SAND & GRAVEL | Ⓢ |

NOTE: MINING RIGHTS IN PARCELS PATENTED PRIOR TO MAY 6 1913, VESTED IN ORIGINAL PATENTEE BY THE PUBLIC LANDS ACT, R.S.O. 1970, CHAP. 380, SEC. 63, SUBSEC. 1

SCALE: 1 INCH = 40 CHAINS

TOWNSHIP

# ASHMORE

M.N.R. ADMINISTRATIVE DISTRICT

**GERALDTON**

MINING DIVISION

**THUNDER BAY**

LAND TITLES / REGISTRY DIVISION

**THUNDER BAY**

Ontario Ministry of Natural Resources — Land Management Branch

January 24, 1986

Date: SEPTEMBER 1981

Number: G-472

# NOTES

[illegible]

The [illegible] of the [illegible] of Geraldton shown thus [illegible] mining claims within the [illegible] (b) of the Mining [illegible] 534.

AREAS WITHDRAWN FROM DISPOSITION

S.R. - SURFACE RIGHTS M.R. - MINING RIGHTS

| [illegible] | [illegible] | Date | Disposition | File |
|---|---|---|---|---|
| [illegible] | [illegible] | [illegible] | M.R. | [illegible] |
| [illegible] | [illegible] | [illegible] | S.R. | [illegible] |

RECEIVED
THUNDER BAY
MINING DIVISION
'91 JUN 3 PM 1 45

THE INFORMATION THAT APPEARS ON THIS MAP HAS BEEN COMPILED FROM VARIOUS SOURCES AND ACCURACY IS NOT GUARANTEED. THOSE WISHING TO STAKE MINING CLAIMS SHOULD CONSULT WITH THE MINING RECORDER, MINISTRY OF NORTHERN DEVELOPMENT AND MINES, FOR ADDITIONAL [illegible]

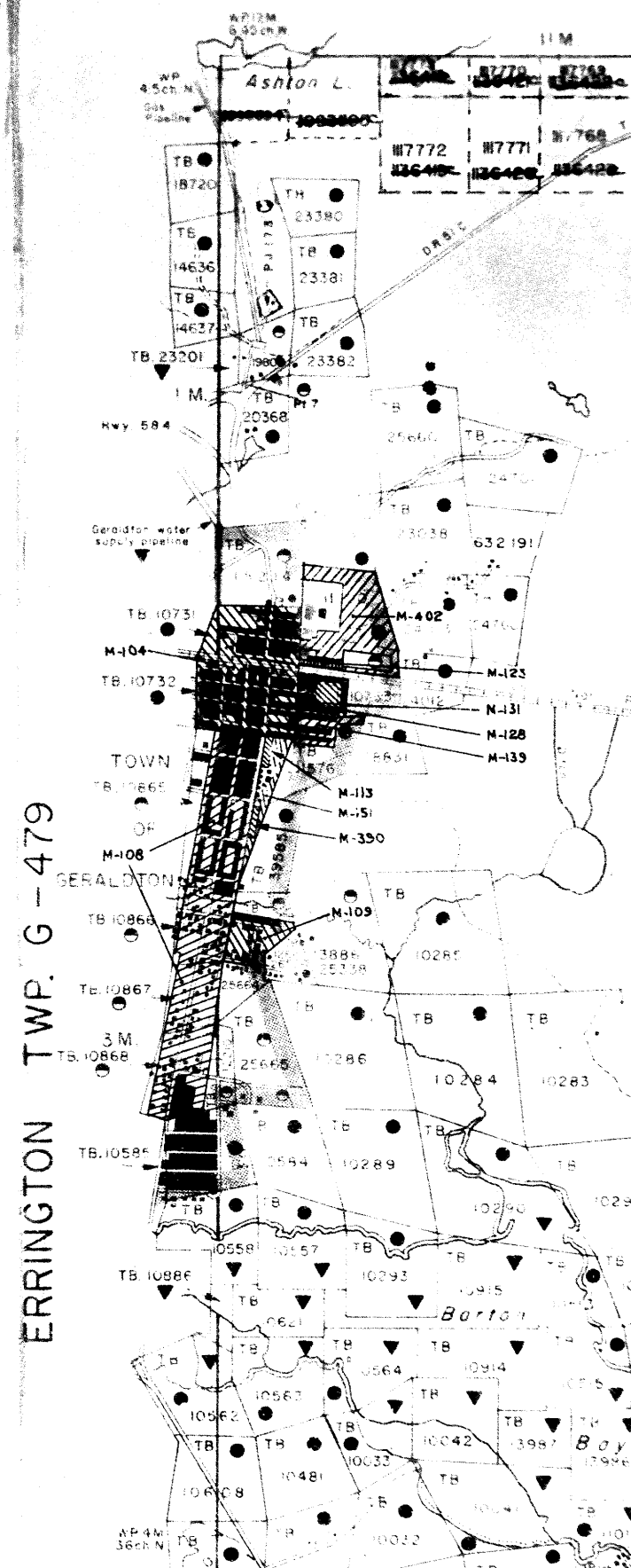

## NOTES

THE INFORMATION THAT APPEARS ON THIS MAP HAS BEEN COMPILED FROM VARIOUS SOURCES AND ACCURACY IS NOT GUARANTEED. THOSE WISHING TO STAKE MINING CLAIMS SHOULD CONSULT WITH THE MINING RECORDER, MINISTRY OF NORTHERN DEVELOPMENT AND MINES FOR ADDITIONAL INFORMATION ON THE STATUS OF THE AREA SHOWN HEREON.

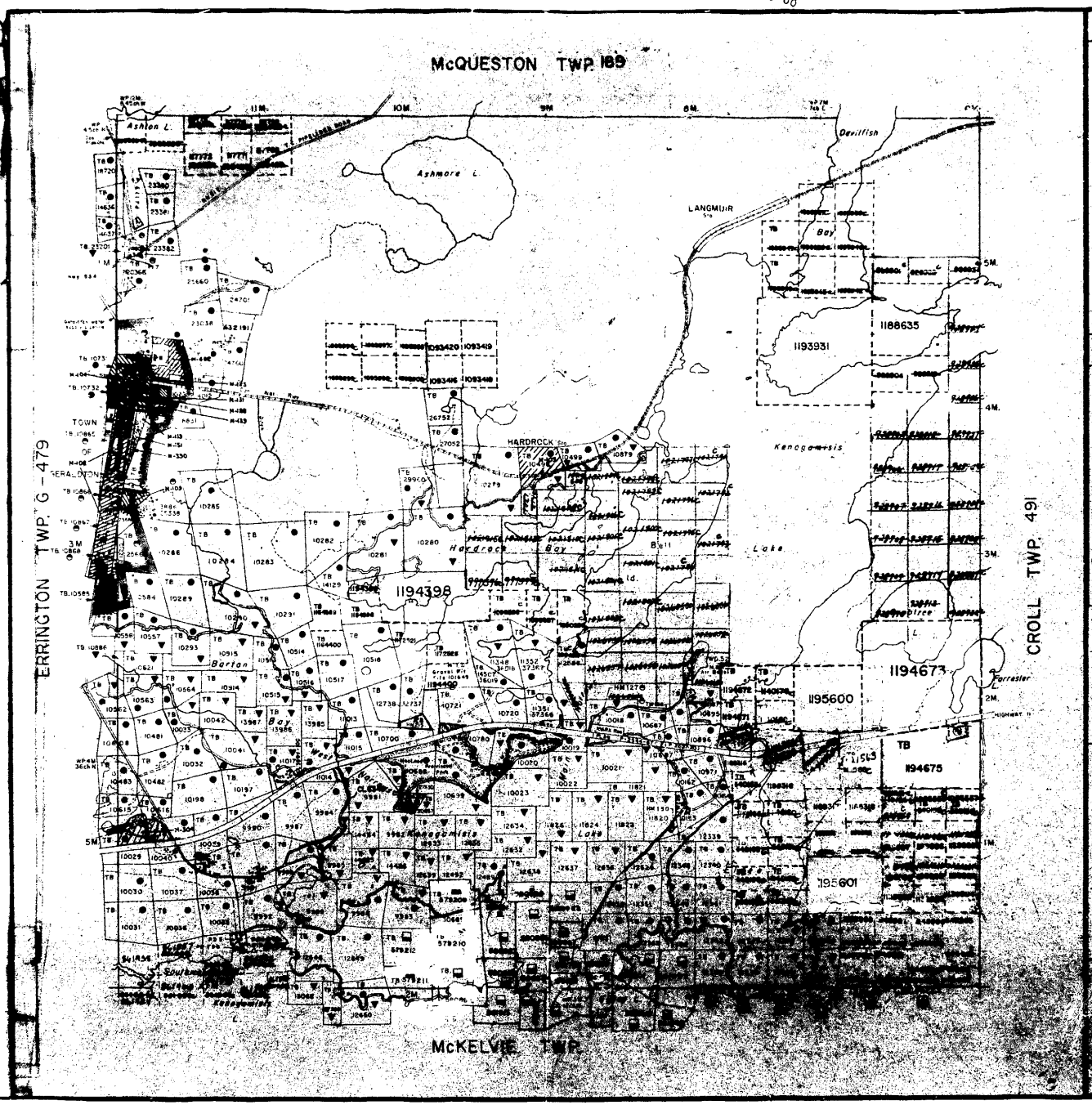


## LEGEND

- HIGHWAY AND ROUTE No.
- OTHER ROADS
- TRAILS
- SURVEYED LINES:
  - TOWNSHIPS, BASE LINES, ETC.
  - LOTS, MINING CLAIMS, PARCELS, ETC.
- UNSURVEYED LINES:
  - LOT LINES
  - PARCEL BOUNDARY
  - MINING CLAIMS ETC.
- RAILWAY AND RIGHT OF WAY
- UTILITY LINES
- NON-PERENNIAL STREAM
- FLOODING OR FLOODING RIGHTS
- SUBDIVISION OR COMPOSITE PLAN
- RESERVATIONS
- ORIGINAL SHORELINE
- MARSH OR MUSKEG
- MINES
- TRAVERSE MONUMENT

## DISPOSITION OF CROWN LANDS

| TYPE OF DOCUMENT | SYMBOL |
|---|---|
| PATENT, SURFACE & MINING RIGHTS | ● |
| SURFACE RIGHTS ONLY | ◓ |
| MINING RIGHTS ONLY | ◒ |
| LEASE, SURFACE & MINING RIGHTS | ■ |
| SURFACE RIGHTS ONLY | ◨ |
| MINING RIGHTS ONLY | ◩ |
| LICENCE OF OCCUPATION | ▼ |
| ORDER-IN-COUNCIL | OC |
| RESERVATION | Ⓡ |
| CANCELLED | ⊘ |
| SAND & GRAVEL | Ⓢ |
| LAND USE PERMIT FOR COMMERCIAL PURPOSES, TOURIST CAMPS | Y |

NOTE: MINING RIGHTS IN PARCELS PATENTED PRIOR TO MAY 6 1908, VESTED IN ORIGINAL PATENTEE BY THE PUBLIC LANDS ACT, R.S.O. 1930, CHAP. 300, SEC. 63, SUBSEC. 1

SCALE: 1 INCH = 40 CHAINS

TOWNSHIP

# ASHMORE

M.N.R. ADMINISTRATIVE DISTRICT

GERALDTON

MINING DIVISION

THUNDER BAY

LAND TITLES / REGISTRY DIVISION

THUNDER BAY

G-472

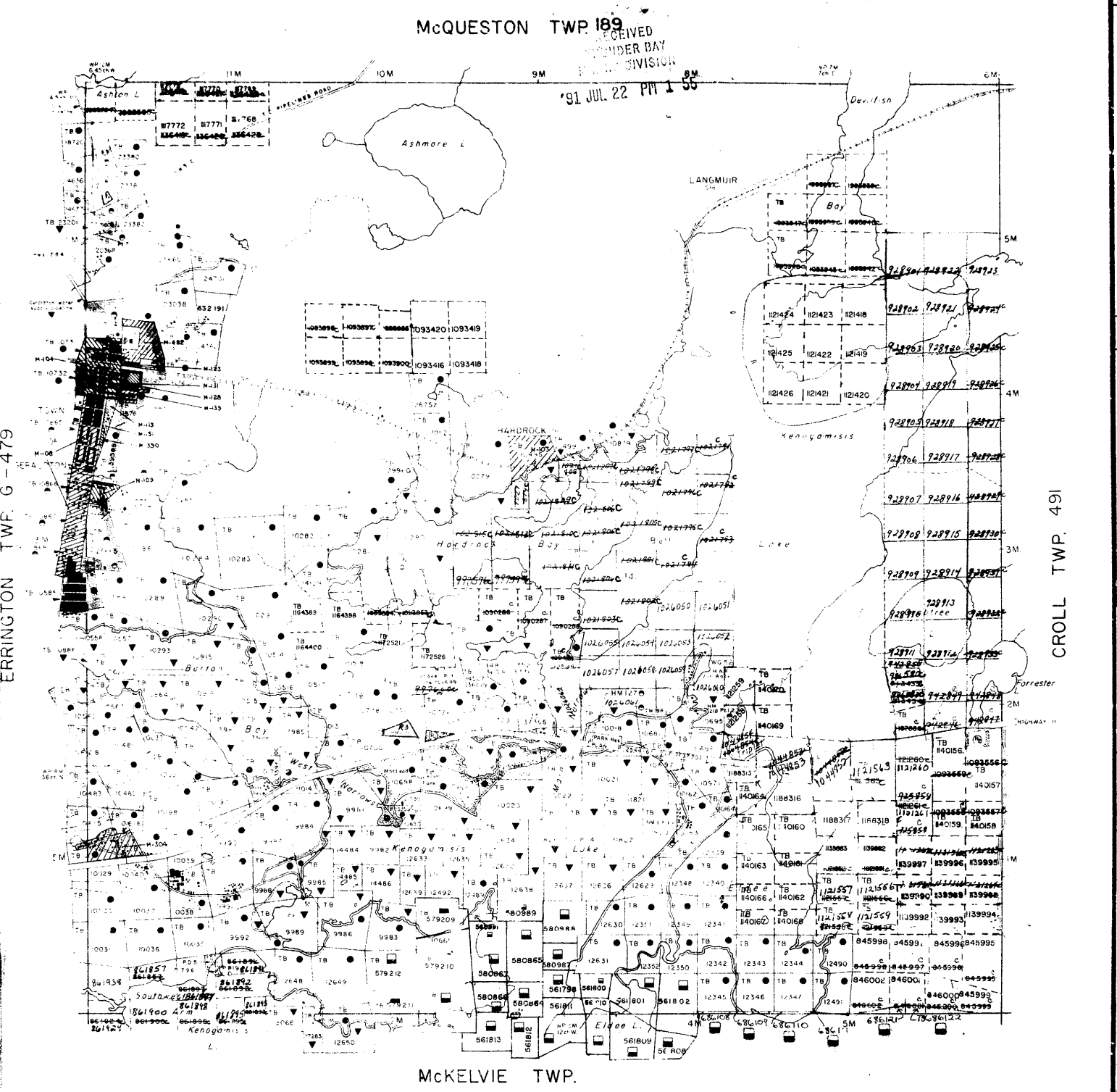


## LEGEND

- HIGHWAY AND ROUTE NO.
- OTHER ROADS
- TRAILS
- SURVEYED LINES
  - TOWNSHIPS, BASE LINES, ETC.
  - LOTS, MINING CLAIMS, PARCELS, ETC.
- UNSURVEYED LINES
  - LOT LINES
  - PARCEL BOUNDARY
  - MINING CLAIMS ETC.
- RAILWAY AND RIGHT OF WAY
- UTILITY LINES
- NON-PERENNIAL STREAM
- FLOODING OR FLOODING RIGHTS
- SUBDIVISION OR COMPOSITE PLAN
- RESERVATIONS
- ORIGINAL SHORELINE
- MARSH OR MUSKEG
- MINES
- TRAVERSE MONUMENT

## DISPOSITION OF CROWN LANDS

| TYPE OF DOCUMENT | SYMBOL |
|---|---|
| PATENT SURFACE & MINING RIGHTS | ● |
| " SURFACE RIGHTS ONLY | ◓ |
| " MINING RIGHTS ONLY | ◒ |
| LEASE SURFACE & MINING RIGHTS | ◘ |
| " SURFACE RIGHTS ONLY | ▤ |
| " MINING RIGHTS ONLY | ▥ |
| LICENCE OF OCCUPATION | ▼ |
| ORDER IN COUNCIL | OC |
| RESERVATION | ⊙ |
| CANCELLED | ⊘ |
| SAND & GRAVEL | ⊙ |
| LAND USE PERMITS FOR COMMERCIAL TOURISM, OUTPOST CAMPS | ⚒ |

NOTE: MINING RIGHTS IN PARCELS PATENTED PRIOR TO MAY 5, 1913, VESTED IN ORIGINAL PATENTEE BY THE PUBLIC LANDS ACT, R.S.O. 1970, CHAP. 380, SEC. 63, SUBSEC. 1

SCALE: 1 INCH = 40 CHAINS

TOWNSHIP

# ASHMORE

M.N.R. ADMINISTRATIVE DISTRICT

**GERALDTON**

MINING DIVISION

**THUNDER BAY**

LAND TITLES / REGISTRY DIVISION

**THUNDER BAY**

Ministry of Natural Resources — Land Management Branch — Ontario

January 24, 1986

| Date | Number |
|---|---|
| SEPTEMBER 1981 | G-472 |

# NOTES

Original shoreline shown thus

The boundaries of the Corporation of the town of Geraldton shown thus [redacted] Staking of mining claims within this area subject to Section 37 (b) of the Mining Act (R.S.O. 1970)
File 115342

## AREAS WITHDRAWN FROM DISPOSITION

**S.R. - SURFACE RIGHTS M.R. - MINING RIGHTS**

| Description | Order No. | Date | Disposition | File |
|---|---|---|---|---|
| | W50/73 | 5/11/73 | S.R. & M.R. | 94797 |
| | Sec. 42 of Min. Act | — | S.R.O. | 160704 |
| | W19/87 RCR | | SRO see Frank Sug Lanarell | |

THE INFORMATION THAT APPEARS ON THIS MAP HAS BEEN COMPILED FROM VARIOUS SOURCES, AND ACCURACY IS NOT GUARANTEED. THOSE WISHING TO STAKE MINING CLAIMS SHOULD CONSULT WITH THE MINING RECORDER, MINISTRY OF NORTHERN DEVELOPMENT AND MINES, FOR ADDITIONAL INFORMATION ON THE STATUS OF THE

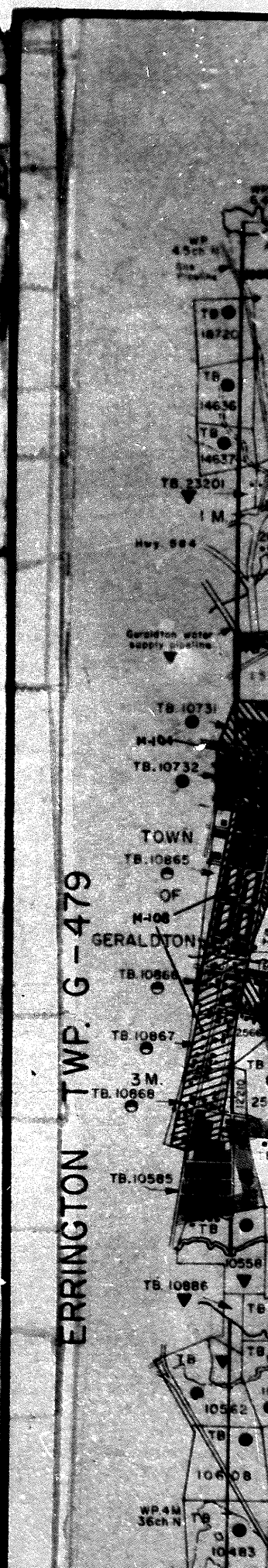

McQUESTON TWP. 189

ERRINGTON TWP. G-479

CROLL TWP. 491

McKELVIE TWP.

## LEGEND

- HIGHWAY AND ROUTE No.
- OTHER ROADS
- TRAILS
- SURVEYED LINES:
  - TOWNSHIPS, BASE LINES, ETC.
  - LOTS, MINING CLAIMS, PARCELS, ETC.
- UNSURVEYED LINES:
  - LOT LINES
  - PARCEL BOUNDARY
  - MINING CLAIMS ETC.
- RAILWAY AND RIGHT OF WAY
- UTILITY LINES
- NON-PERENNIAL STREAM
- FLOODING OR FLOODING RIGHTS
- SUBDIVISION OR COMPOSITE PLAN
- RESERVATIONS
- ORIGINAL SHORELINE
- MARSH OR MUSKEG
- MINES
- TRAVERSE MONUMENT

## DISPOSITION OF CROWN LANDS

| TYPE OF DOCUMENT | SYMBOL |
|---|---|
| PATENT, SURFACE & MINING RIGHTS | ● |
| " SURFACE RIGHTS ONLY | ◓ |
| " MINING RIGHTS ONLY | ◒ |
| LEASE SURFACE & MINING RIGHTS | ■ |
| " SURFACE RIGHTS ONLY | ◨ |
| " MINING RIGHTS ONLY | ◩ |
| LICENCE OF OCCUPATION | ▼ |
| ORDER IN COUNCIL | OC |
| RESERVATION | Ⓡ |
| CANCELLED | ⊗ |
| SAND & GRAVEL | Ⓢ |
| LAND USE PERMITS FOR COMMERCIAL TOURISM, OUTPOST CAMPS | ▽ |

NOTE MINING RIGHTS IN PARCELS PATENTED PRIOR TO MAY 6, 1913, VESTED IN ORIGINAL PATENTEE BY THE PUBLIC LANDS ACT, R.S.O. 1970, CHAP. 380, SEC. 63, SUBSEC. 1

SCALE: 1 INCH = 40 CHAINS

TOWNSHIP

# ASHMORE

M.N.R. ADMINISTRATIVE DISTRICT

**GERALDTON**

MINING DIVISION

**THUNDER BAY**

LAND TITLES / REGISTRY DIVISION

**THUNDER BAY**

Ontario Ministry of Natural Resources — Land Management Branch

January 24, 1986

Date: SEPTEMBER 1981

Number: G-472

NOTES

[illegible]

[illegible]

AREAS WITHDRAWN FROM DISPOSITION

S.R. - SURFACE RIGHTS  M.R. - MINING RIGHTS

| Description | Order No. | Date | Disposition | File |
|---|---|---|---|---|
| [illegible] | A 50/73 | [illegible] | S.R. & M.R. | [illegible] |
| | Sec. 42 of M.R. Act | | S.R. | [illegible] |

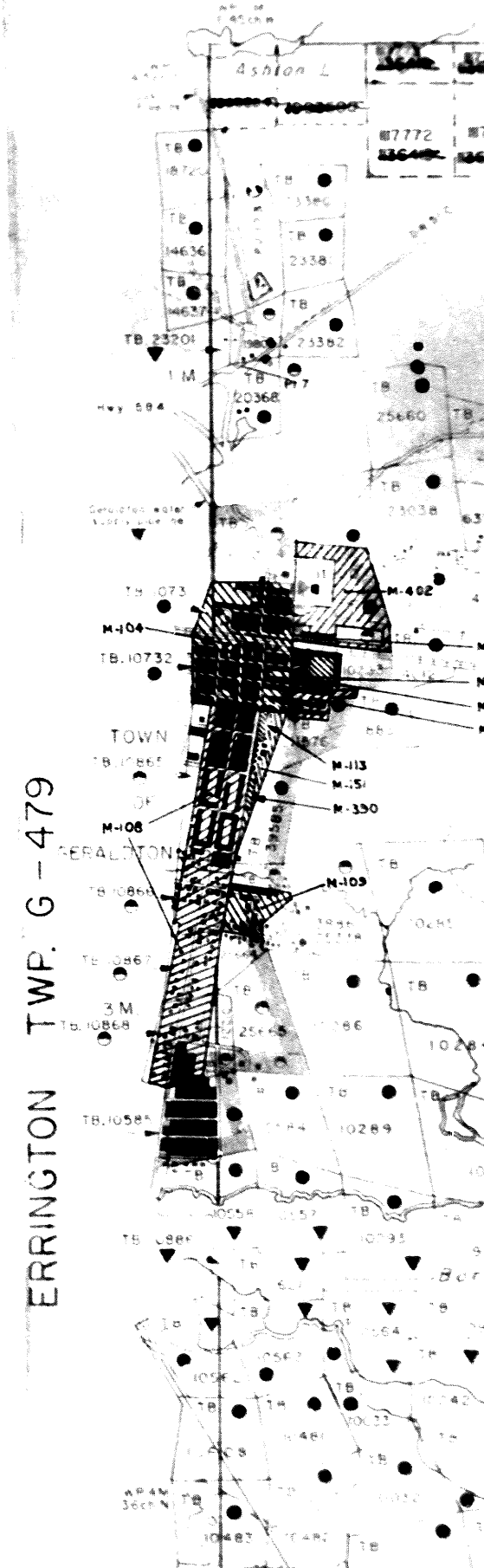


ERRINGTON TWP. G-479

THE INFORMATION THAT APPEARS ON THIS MAP HAS BEEN COMPILED FROM VARIOUS SOURCES, AND ACCURACY IS NOT GUARANTEED. THOSE WISHING TO STAKE MINING CLAIMS SHOULD CONSULT WITH THE MINING RECORDER, MINISTRY OF NORTHERN DEVELOPMENT AND MINES, FOR ADDITIONAL INFORMATION ON THE STATUS OF THE

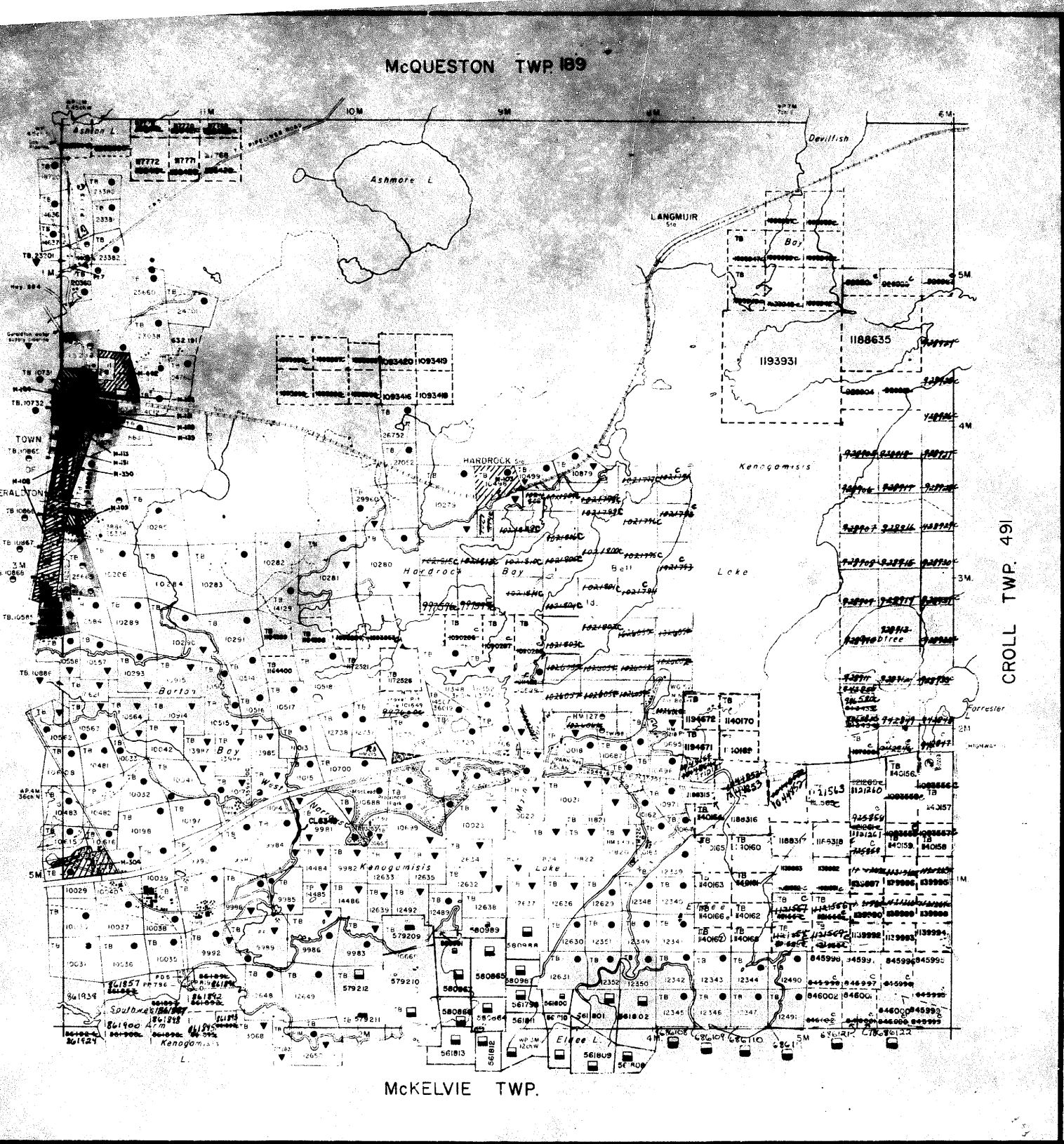


## LEGEND

- HIGHWAY AND ROUTE NO.
- OTHER ROADS
- TRAILS
- SURVEYED LINES
  - TOWNSHIPS, BASE LINES, ETC.
  - LOTS, MINING CLAIMS, PARCELS, ETC.
- UNSURVEYED LINES
  - LOT LINES
  - PARCEL BOUNDARY
  - MINING CLAIMS ETC.
- RAILWAY AND RIGHT OF WAY
- UTILITY LINES
- NON-PERENNIAL STREAM
- FLOODING OR FLOODING RIGHTS
- SUBDIVISION OR COMPOSITE PLAN
- RESERVATIONS
- ORIGINAL SHORELINE
- MARSH OR MUSKEG
- MINES
- TRAVERSE MONUMENT

## DISPOSITION OF CROWN LANDS

| TYPE OF DOCUMENT | SYMBOL |
|---|---|
| PATENT, SURFACE & MINING RIGHTS | ● |
| " SURFACE RIGHTS ONLY | ◐ |
| " MINING RIGHTS ONLY | ◑ |
| LEASE SURFACE & MINING RIGHTS | ■ |
| " SURFACE RIGHTS ONLY | ◨ |
| " MINING RIGHTS ONLY | ◧ |
| LICENCE OF OCCUPATION | ▼ |
| ORDER-IN COUNCIL | OC |
| RESERVATION | Ⓡ |
| CANCELLED | ⊗ |
| SAND & GRAVEL | Ⓢ |
| LAND USE PERMITS FOR COMMERCIAL TOUR/BAL/OUTPOST CAMPS | ▽ |

NOTE: MINING RIGHTS IN PARCELS PATENTED PRIOR TO MAY 6, 1913, VESTED IN ORIGINAL PATENTEE BY THE PUBLIC LANDS ACT, R.S.O. 1970, CHAP. 380, SEC. 62, SUBSEC. 1.

LICENCED THUNDER BAY MINING DIVISION '82 APR 8 PM 1 21

SCALE: 1 INCH = 40 CHAINS

TOWNSHIP

# ASHMORE

M.N.R. ADMINISTRATIVE DISTRICT

## GERALDTON

MINING DIVISION

## THUNDER BAY

LAND TITLES / REGISTRY DIVISION

## THUNDER BAY

Ontario Ministry of Natural Resources — Land Management Branch

January 24, 1986

Date: SEPTEMBER 1981

Number: G-472

S.R. - SURFACE RIGHTS M.R. - MINING RIGHTS

THE INFORMATION THAT APPEARS ON THIS MAP HAS BEEN COMPILED FROM VARIOUS SOURCES, AND ACCURACY IS NOT GUARANTEED. THOSE WISHING TO STAKE MINING CLAIMS SHOULD CONSULT WITH THE MINING RECORDER, MINISTRY OF NORTHERN DEVELOPMENT AND MINES FOR ADDITIONAL INFORMATION ON THE STATUS OF THE LANDS SHOWN.

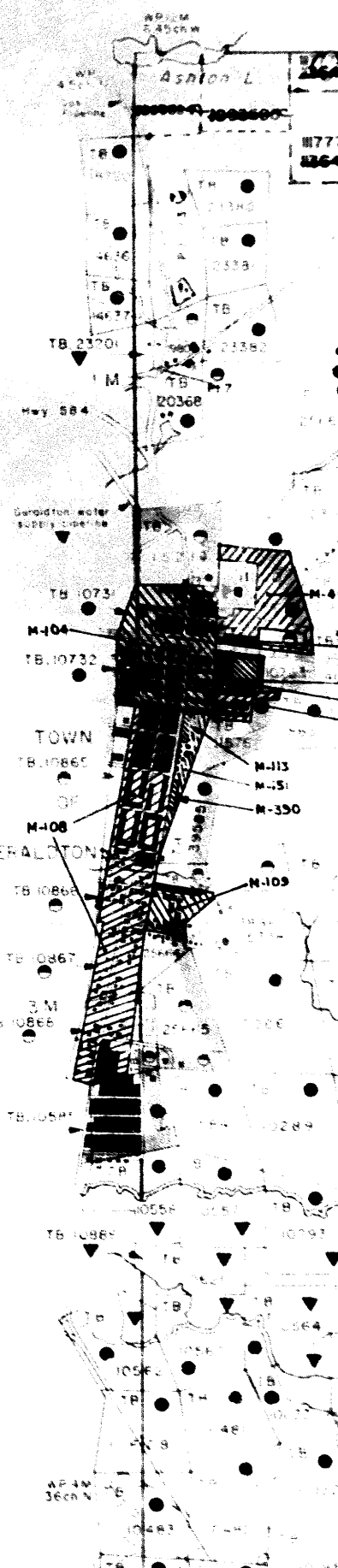

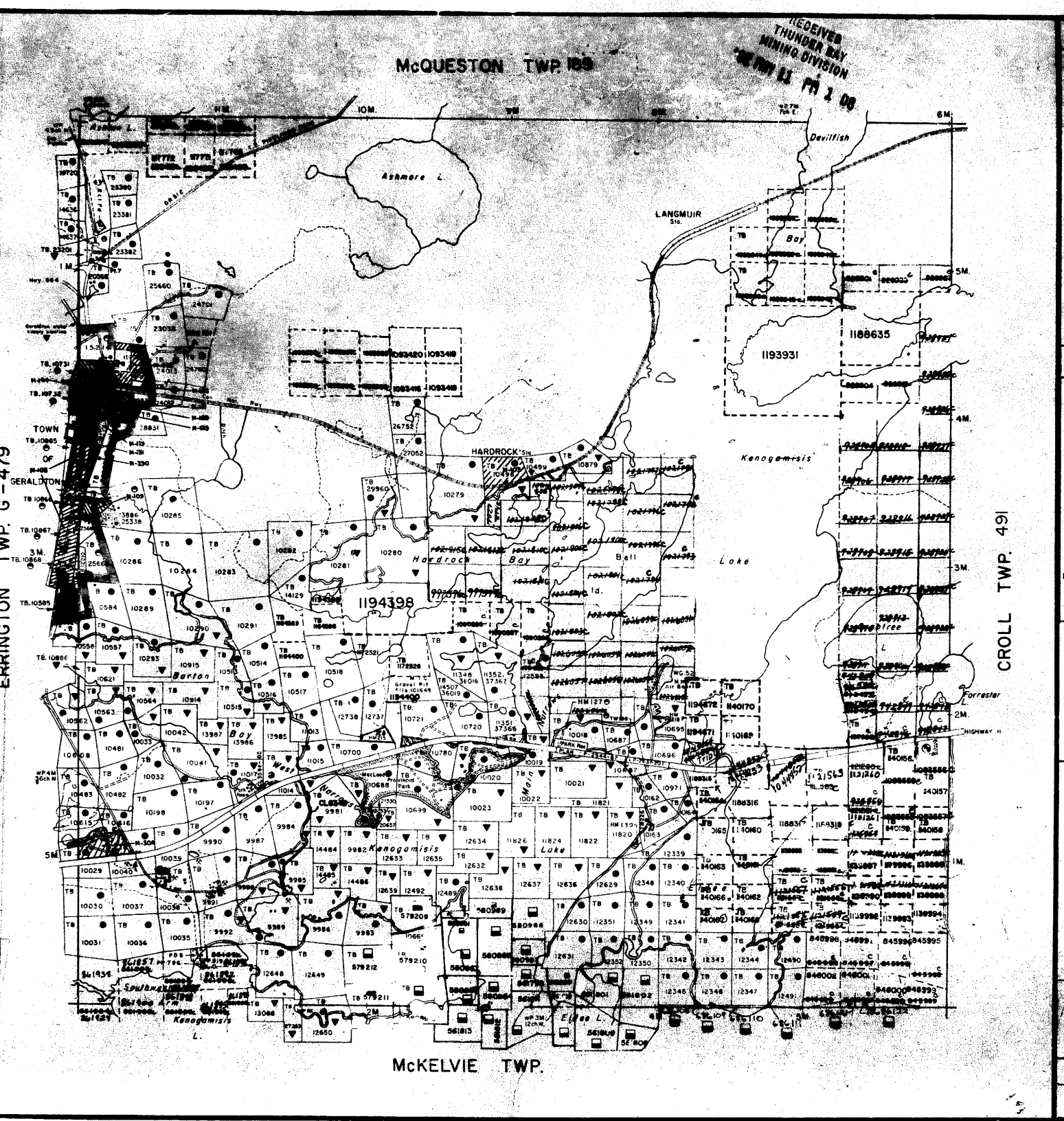
McQUESTON TWP. 189
RECEIVED
THUNDER BAY
MINING DIVISION
'86 MAY 11 PM 1 08
ERRINGTON TWP. G-479
CROLL TWP. 491
McKELVIE TWP.
TOWN OF GERALDTON
Ashmore L.
Devilfish
LANGMUIR Sta.
HARDROCK Sta.
Hardrock Bay
Bell Lake
Kenogamisis
Lake
Barton Bay
Kenogamisis
Elbee L.
Forrester L.
HIGHWAY 11
1188635
1193931
1194398
1194672
1140170
1194671
1140169
1121563
1188316
1188637
1188318
1140160
1140163
1140166
1140162
1140164
1140167
1140157
1140158
1140156
1140159
1140161
1140165
1140168
1140169
1140170
1194672
1194671
1194400
1193420
1193419
1193416
1193418
1193417
1193415
1193414
1193413
1193412
1193411
1193410
1193409
1193408
1193407
1193406
1193405
1193404
1193403
1193402
1193401
1193400
1193399
1193398
1193397
1193396
1193395
1193394
1193393
1193392
1193391
1193390
1193389
1193388
1193387
1193386
1193385
1193384
1193383
1193382
1193381
1193380
1193379
1193378
1193377
1193376

# NOTES

Unorganized Township

The boundaries of the Corporation of the town of Geraldton shown thus [redacted] staking of mining claims within this area subject to Section 37 (b) of the Mining Act. (R.S.O. 1970)
File 115342

## AREAS WITHDRAWN FROM DISPOSITION

**S.R. - SURFACE RIGHTS M.R. - MINING RIGHTS**

| Description | Order No | Date | Disposition | File |
|---|---|---|---|---|
| (R) | W50/73 | 5/11/73 | S.R. & M.R. | 94797 |
| | Sec 42 of Min Act | — | S.R.O. | 160704 |
| (R3) | W19/87 NCR | | S.R.O. see Franck Twp Landwell | |

THE INFORMATION THAT APPEARS ON THIS MAP HAS BEEN COMPILED FROM VARIOUS SOURCES, AND ACCURACY IS NOT GUARANTEED. THOSE WISHING TO STAKE MINING CLAIMS SHOULD CONSULT WITH THE MINING RECORDER, MINISTRY OF NORTHERN DEVELOPMENT AND MINES, FOR ADDITIONAL INFORMATION ON THE STATUS OF THE LANDS SHOWN.

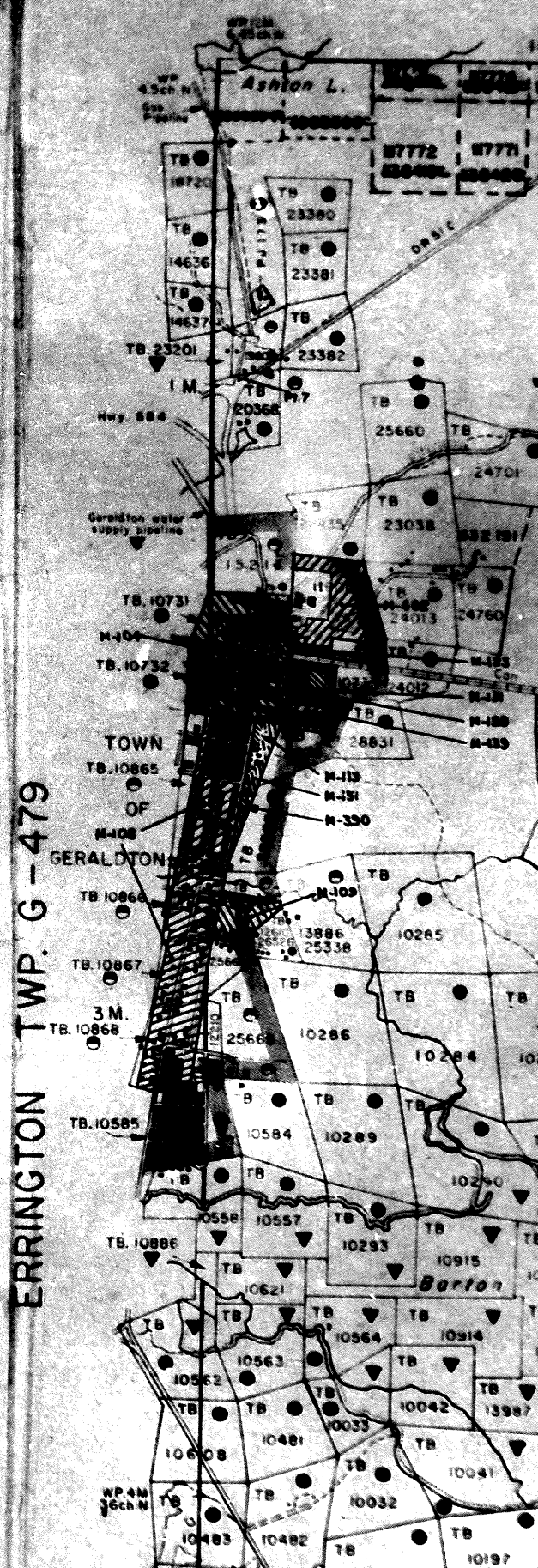

McQUESTON TWP. 189

EARINGTON TWP. G-479

CROLL TWP. 491

McKELVIE TWP.

Ashmore L.
Ashton L.
Devilfish
LANGMUIR
Bay
Kenogamisis
Lake
Hardrock
Bay
Bell
Id.
Burton
Bay
West
Bay
Forrester
Eldee L.
Kenogamisis
L.
Sputnik Arm
TOWN
OF
GERALDTON

1188635
1193931
1193420
1193419
1193416
1193418
1194398
1194400
1195600
1195601

## LEGEND

HIGHWAY AND ROUTE NO.
OTHER ROAD
TRAILS
SURVEYED LINES
TOWNSHIPS, BASE LINES, ETC.
LOTS, MINING CLAIMS, PARCELS, ETC.
UNSURVEYED LINES
LOT LINES
PARCEL BOUNDARY
MINING CLAIMS ETC.
RAILWAY AND RIGHT OF WAY
UTILITY LINES
NON PERENNIAL STREAM
FLOODING OR FLOODING RIGHTS
SUBDIVISION OR COMPOSITE PLAN
RESERVATIONS
ORIGINAL SHORELINE
MARSH OR MUSKEG
MINES
TRAVERSE MONUMENT

## DISPOSITION OF CROWN LANDS

| TYPE OF DOCUMENT | SYMBOL |
|---|---|
| PATENT, SURFACE & MINING RIGHTS | ● |
| " SURFACE RIGHTS ONLY | ◒ |
| " MINING RIGHTS ONLY | ◓ |
| LEASE SURFACE & MINING RIGHTS | ■ |
| " SURFACE RIGHTS ONLY | ▬ |
| " MINING RIGHTS ONLY | ▬ |
| LICENCE OF OCCUPATION | ▼ |
| ORDER IN COUNCIL | OC |
| RESERVATION | ⊙ |
| CANCELLED | ⊗ |
| SAND & GRAVEL | ◎ |
| LAND USE PERMITS FOR COMMERCIAL, TOURIST OUTPOST CAMPS | ✓ |

NOTE: MINING RIGHTS IN PARCELS PATENTED PRIOR TO MAY 8 1913, VESTED IN ORIGINAL PATENTEE BY THE PUBLIC LANDS ACT, R.S.O. 1970, CHAP. 380, SEC. 63, SUBSEC. 1

SCALE: 1 INCH = 40 CHAINS

TOWNSHIP

# ASHMORE

M.N.R. ADMINISTRATIVE DISTRICT

## GERALDTON

MINING DIVISION

## THUNDER BAY

LAND TITLES / REGISTRY DIVISION

## THUNDER BAY

RECEIVED
JAN 26 1981
MINISTRY OF NATURAL RESOURCES
THUNDER BAY

Ontario Ministry of Natural Resources — Land Management Branch

January 26, 1981

Date: SEPTEMBER 1981

Number: G-472

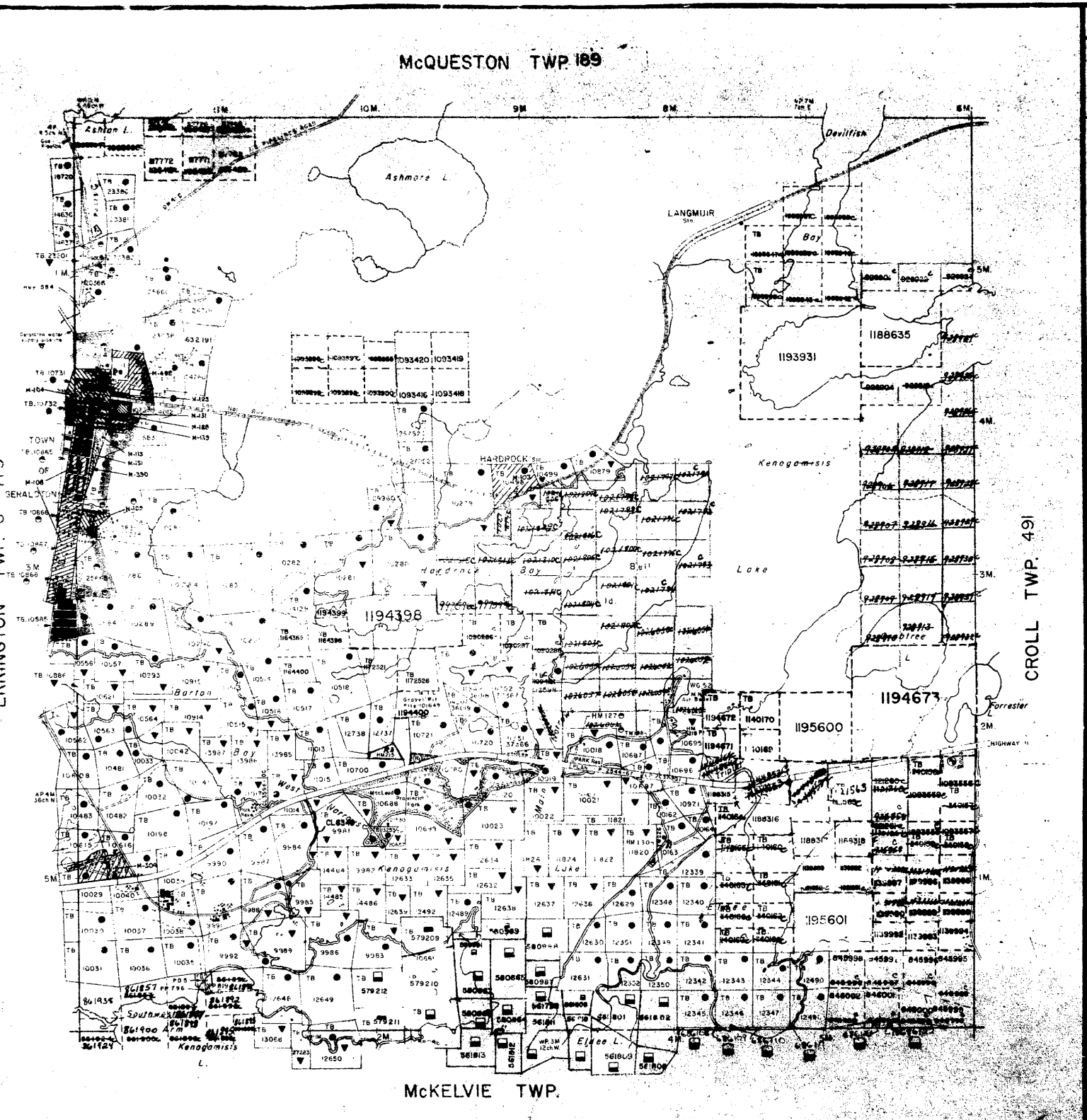


## LEGEND

- HIGHWAY AND ROUTE No.
- OTHER ROADS
- TRAILS
- SURVEYED LINES:
  - TOWNSHIPS, BASE LINES, ETC.
  - LOTS, MINING CLAIMS, PARCELS, ETC.
- UNSURVEYED LINES:
  - LOT LINES
  - PARCEL BOUNDARY
  - MINING CLAIMS ETC.
- RAILWAY AND RIGHT OF WAY
- UTILITY LINES
- NON-PERENNIAL STREAM
- FLOODING OR FLOODING RIGHTS
- SUBDIVISION OR COMPOSITE PLAN
- RESERVATIONS
- ORIGINAL SHORELINE
- MARSH OR MUSKEG
- MINES
- TRAVERSE MONUMENT

## DISPOSITION OF CROWN LANDS

| TYPE OF DOCUMENT | SYMBOL |
|---|---|
| PATENT, SURFACE & MINING RIGHTS | ● |
| " , SURFACE RIGHTS ONLY | ◓ |
| " , MINING RIGHTS ONLY | ◒ |
| LEASE SURFACE & MINING RIGHTS | ■ |
| " SURFACE RIGHTS ONLY | ▬ |
| " , MINING RIGHTS ONLY | ▬ |
| LICENCE OF OCCUPATION | ▼ |
| ORDER-IN-COUNCIL | OC |
| RESERVATION | Ⓡ |
| CANCELLED | ⊗ |
| SAND & GRAVEL | ⊙ |
| LAND USE PERMITS FOR COMMERCIAL TOURISM, OUTPOST CAMPS | ✓ |

NOTE: MINING RIGHTS IN PARCELS PATENTED PRIOR TO MAY 6, 1913, VESTED IN ORIGINAL PATENTEE BY THE PUBLIC LANDS ACT R.S.O. 1970, CHAP. 380, SEC. 63, SUBSEC. 1

SCALE 1 INCH = 40 CHAINS

TOWNSHIP

# ASHMORE

M.N.R. ADMINISTRATIVE DISTRICT

**GERALDTON**

MINING DIVISION

**THUNDER BAY**

LAND TITLES / REGISTRY DIVISION

**THUNDER BAY**

Ontario Ministry of Natural Resources — Land Management Branch

January 24, 1986

Date: SEPTEMBER 1981

Number: G-472

McQUESTON TWP. 189

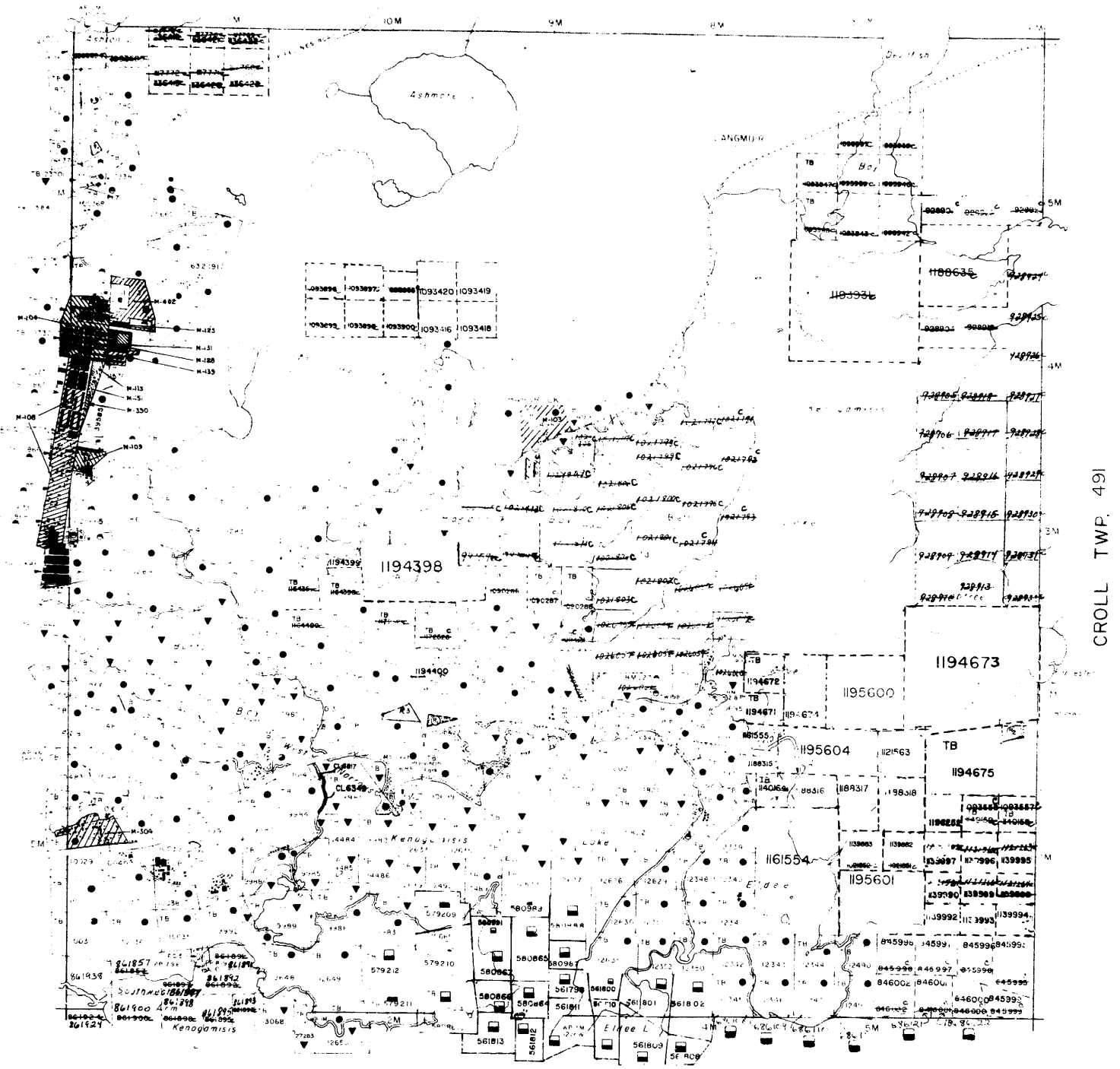


CROLL TWP. 491

McKELVIE TWP.

## LEGEND

HIGHWAY AND ROAD
OTHER ROADS
TRAILS
SURVEYED LINES
TOWNSHIP, BASE LINES
LOTS, MINING CLAIMS
UNSURVEYED LINES
LOT LINES
PARCEL BOUNDARY
MINING CLAIMS
RAILWAY AND RIGHT OF WAY
UTILITY LINES
NON PERENNIAL STREAM
FLOODING OR FLOODING RIGHTS
SUBDIVISION OR COMPOSITE PLAN
RESERVATIONS
ORIGINAL SHORELINE
MARSH OR MUSKEG
MINES
TRAVERSE MONUMENT

## DISPOSITION OF CROWN LANDS

| TYPE OF DOCUMENT | SYMBOL |
|---|---|
| PATENT, SURFACE & MINING RIGHTS | ● |
| " SURFACE RIGHTS ONLY | ▲ |
| " MINING RIGHTS ONLY | ▼ |
| LEASE, SURFACE & MINING RIGHTS | ■ |
| " SURFACE RIGHTS ONLY | ■ |
| " MINING RIGHTS ONLY | ■ |
| LICENCE OF OCCUPATION | ▼ |
| LOCATED, COUNCIL | |
| RESERVATION | |
| CANCELLED | |
| SAND & GRAVEL | |

LAND USE PERMITS FOR COMMERCIAL TOURISM CAMPS
NOTE: MINING RIGHTS IN PARCEL PATENTED [illegible] VESTED IN ORIGINAL PATENTEE [illegible] LANDS ACT, R.S.O. 1970, CHAP. [illegible]

TOWNSHIP

# ASHMORE

M.N.R. ADMINISTRATIVE DISTRICT

**GERALDTON**

MINING DIVISION

**THUNDER BAY**

LAND TITLES / REGISTRY DIVISION

**THUNDER BAY**

Ontario Ministry of Natural Resources — Land Management Branch

January 24, 1986

Date: SEPTEMBER 1981

Number: G-472

## NOTES

SURFACE RIGHTS M.R. - MINING RIGHTS

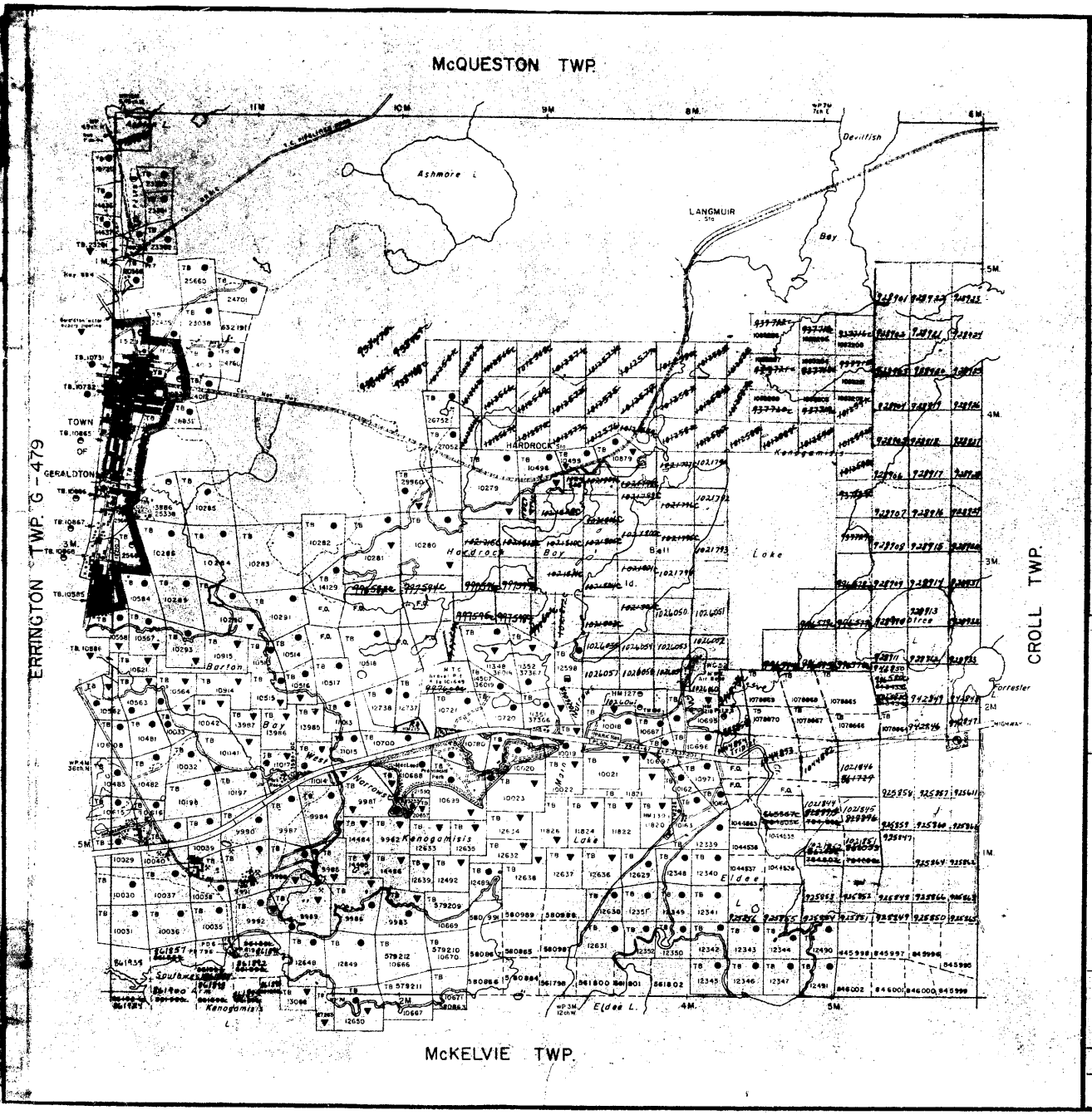


## LEGEND

- HIGHWAY AND ROUTE NO.
- OTHER ROADS
- TRAILS
- SURVEYED LINES
  - TOWNSHIPS, BASE LINES, ETC.
  - LOTS, MINING CLAIMS, PARCELS, ETC.
- UNSURVEYED LINES
  - LOT LINES
  - PARCEL BOUNDARY
  - MINING CLAIMS ETC.
- RAILWAY AND RIGHT OF WAY
- UTILITY LINES
- NON-PERENNIAL STREAM
- FLOODING OR FLOODING RIGHTS
- SUBDIVISION OR COMPOSITE PLAN
- RESERVATIONS
- ORIGINAL SHORELINE
- MARSH OR MUSKEG
- MINES
- TRAVERSE MONUMENT

## DISPOSITION OF CROWN LANDS

| TYPE OF DOCUMENT | SYMBOL |
|---|---|
| PATENT, SURFACE & MINING RIGHTS | ● |
| " , SURFACE RIGHTS ONLY | ◓ |
| " , MINING RIGHTS ONLY | ◒ |
| LEASE, SURFACE & MINING RIGHTS | ■ |
| " , SURFACE RIGHTS ONLY | ▤ |
| " , MINING RIGHTS ONLY | ▥ |
| LICENCE OF OCCUPATION | ▼ |
| ORDER-IN-COUNCIL | OC |
| RESERVATION | ◔ |
| CANCELLED | ⊗ |
| SAND & GRAVEL | ⊙ |

NOTE: MINING RIGHTS IN PARCELS PATENTED PRIOR TO MAY 6, 1913, VESTED IN ORIGINAL PATENTEE BY THE PUBLIC LANDS ACT, R.S.O. 1970, CHAP. 380, SEC. 63, SUBSEC. 1

SCALE 1 INCH = 40 CHAINS

TOWNSHIP

# ASHMORE

M.N.R. ADMINISTRATIVE DISTRICT

**GERALDTON**

MINING DIVISION

**THUNDER BAY**

LAND TITLES / REGISTRY DIVISION

**THUNDER BAY**

Ontario Ministry of Natural Resources — Land Management Branch

January 24, 1986

Date: SEPTEMBER 1981

Number: **G-472**

NOTES

SURFACE RIGHTS M.R. MINING RIGHTS

THE INFORMATION THAT APPEARS ON THIS MAP HAS BEEN COMPILED FROM VARIOUS SOURCES AND ACCURACY IS NOT GUARANTEED. THOSE WISHING TO STAKE MINING CLAIMS SHOULD CONSULT WITH THE MINING RECORDER, MINISTRY OF NORTHERN DEVELOPMENT AND MINES, FOR ADDITIONAL INFORMATION ON THE LOCATION OF THE ABOVE MINING RIGHTS.

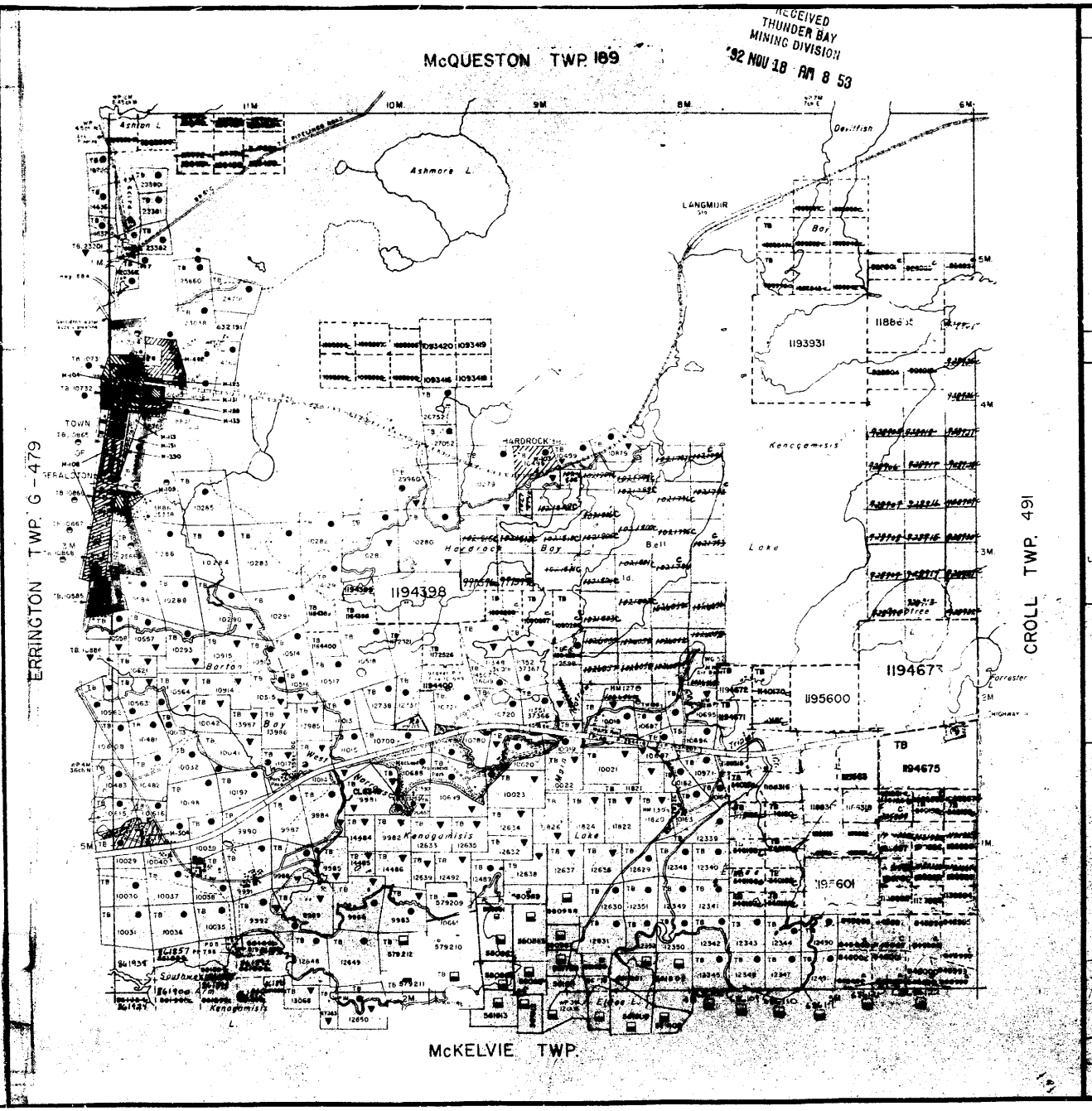


## LEGEND

- HIGHWAY AND ROUTE NO.
- OTHER ROADS
- TRAILS
- SURVEYED LINES
  - TOWNSHIPS, BASE LINES, ETC.
  - LOTS, MINING CLAIMS, PARCELS, ETC.
- UNSURVEYED LINES
  - LOT LINES
  - PARCEL BOUNDARY
  - MINING CLAIMS ETC.
- RAILWAY AND RIGHT OF WAY
- UTILITY LINES
- NON-PERENNIAL STREAM
- FLOODING OR FLOODING RIGHTS
- SUBDIVISION OR COMPOSITE PLAN
- RESERVATIONS
- ORIGINAL SHORELINE
- MARSH OR MUSKEG
- MINES
- TRAVERSE MONUMENT

## DISPOSITION OF CROWN LANDS

| TYPE OF DOCUMENT | SYMBOL |
|---|---|
| PATENT, SURFACE & MINING RIGHTS | ● |
| " , SURFACE RIGHTS ONLY | ◐ |
| " , MINING RIGHTS ONLY | ◒ |
| LEASE, SURFACE & MINING RIGHTS | ■ |
| " , SURFACE RIGHTS ONLY | ▟ |
| " , MINING RIGHTS ONLY | ▜ |
| LICENCE OF OCCUPATION | ▼ |
| ORDER-IN-COUNCIL | OC |
| RESERVATION | Ⓡ |
| CANCELLED | ⊗ |
| SAND & GRAVEL | Ⓢ |
| LAND USE PERMITS FOR COMMERCIAL, TOURIST OUTPOST CAMPS | ✓ |

NOTE: MINING RIGHTS IN PARCELS PATENTED PRIOR TO MAY 6 1913, VESTED IN ORIGINAL PATENTEE BY THE PUBLIC LANDS ACT, R.S.O. 1930, CHAP. 366, SEC. 43, SUBSEC. 1

SCALE: 1 INCH = 40 CHAINS

TOWNSHIP

# ASHMORE

M.N.R. ADMINISTRATIVE DISTRICT

**GERALDTON**

MINING DIVISION

**THUNDER BAY**

LAND TITLES / REGISTRY DIVISION

**THUNDER BAY**

Ontario Ministry of Natural Resources — Land Management Branch

January 26, 1986

Date: SEPTEMBER 1991

Number: **G-472**

1636