638

ATHLONE

SUDBURY MINING DIVISION

DISTRICT OF SUDBURY

Scale:-40 Chains=1Inch

400' Res

North Ast

BATTERSBY

5M 4M 3M 2M 1M

80.49

5M 4M 3M 2M 1M

LAFLECHE

MULDREW

Spanish River

CANADIAN PACIFIC RAILWAY

Por.

FLUORITE

35M 34M 33M 32M 31M

MORSE

M-638

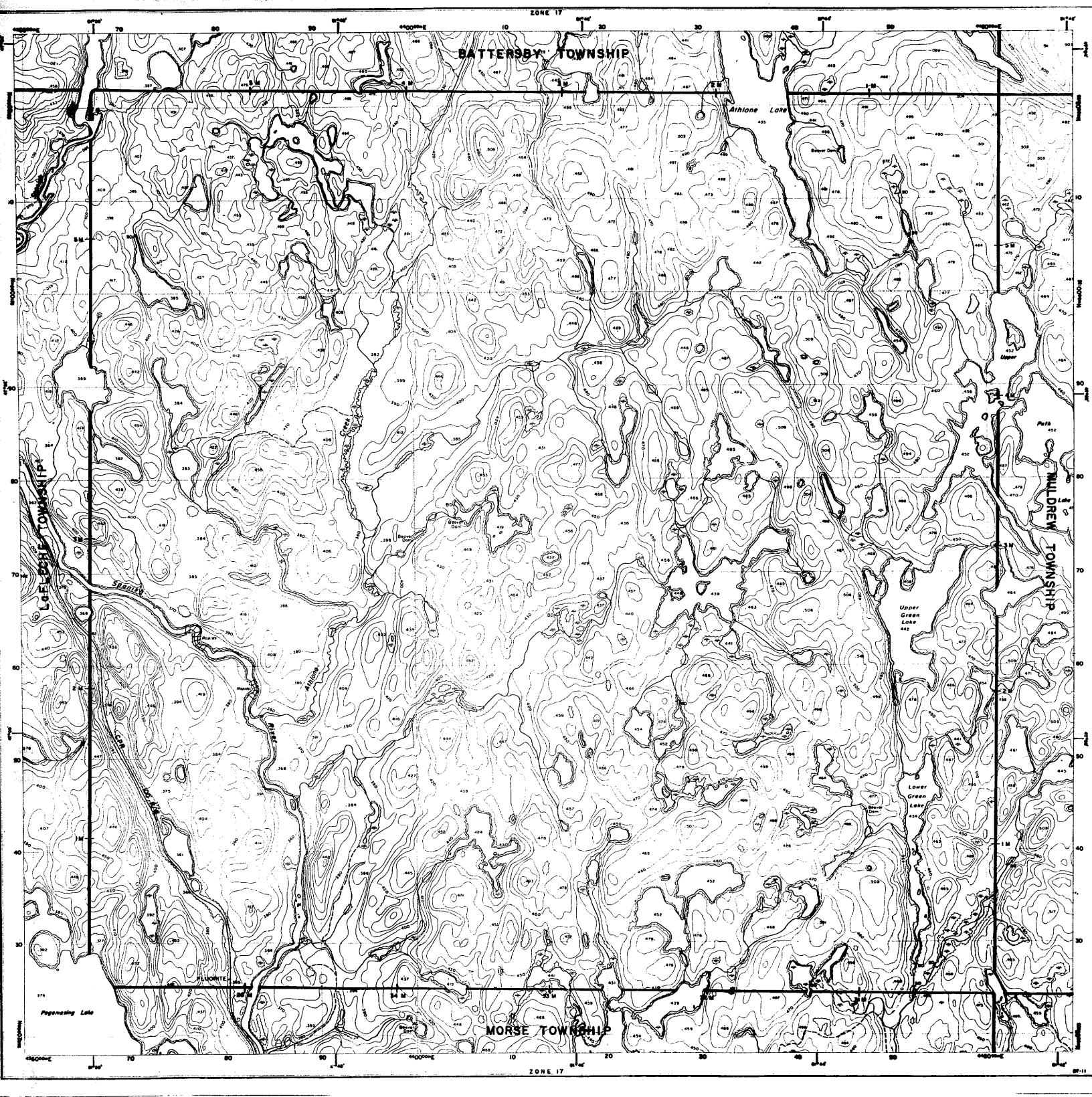
ZONE 17
BATTERSBY TOWNSHIP
Athlone Lake
Beaver Dam
Upper
Falls
Lake
BULLDREW TOWNSHIP
LeFLECHE TOWNSHIP
Spanish
River
Athlone
Creek
Beaver Dam
Upper Green Lake 442
Lower Green Lake
Beaver Dam
Pagamasing Lake
MORSE TOWNSHIP
ZONE 17

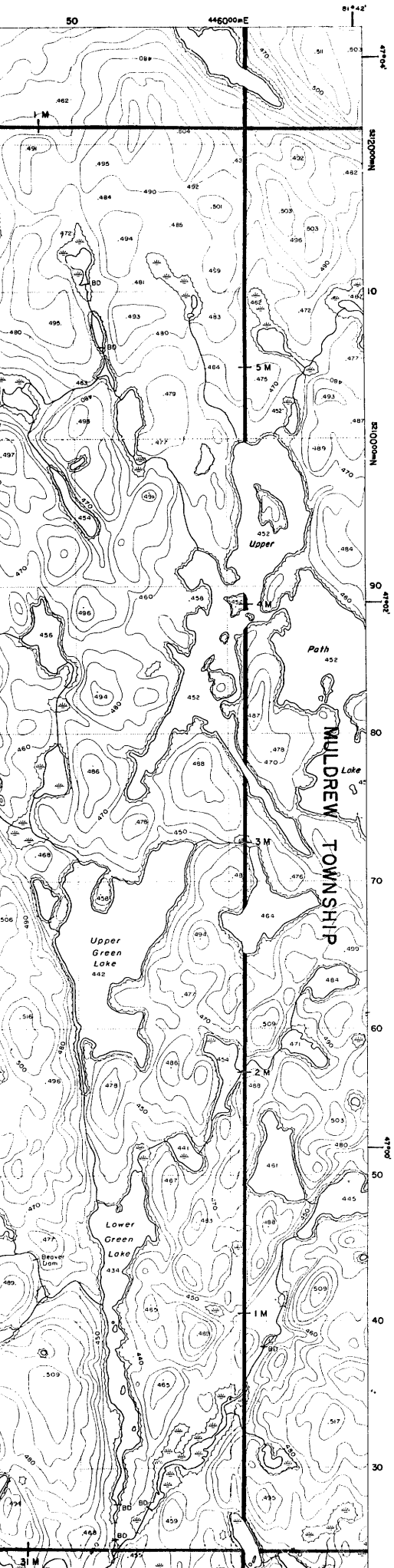

Ontario Natural Resources / Northern Development and Mines

In Service: March 30, 1988

INDEX TO LAND DISPOSITION

PLAN

G-4006

TOWNSHIP

ATHLONE

M.N.R. ADMINISTRATIVE DISTRICT

SUDBURY

MINING DIVISION

SUDBURY

LAND TITLES/REGISTRY DIVISION

SUDBURY

Scale 1:20 000

Metres: 1000 0 1000 2000 Metres

Feet: 1000 0 1000 2000 3000 4000 5000 6000 7000 8000 9000 10000 Feet

Contour Interval 10 Metres

AREAS WITHDRAWN FROM DISPOSITION

MRO - Mining Rights Only
SRO - Surface Rights Only
M + S - Mining and Surface Rights

Description	Order No.	Date	Disposition	File

SYMBOLS

Boundary
- Township, Meridian, Baseline
- Road allowance; surveyed
  - shoreline
- Lot/Concession; surveyed
  - unsurveyed
- Parcel; surveyed
  - unsurveyed
- Right-of-way; road
  - railway
  - utility
- Reservation

Cliff, Pit, Pile

Contour
- Interpolated
- Approximate
- Depression

Control point (horizontal)

Flooded land

Mine head frame

Pipeline (above ground)

Railway; single track
- double track
- abandoned

Road; highway, county, township
- access
- trail, bush

Shoreline (original)

Transmission line

Wooded area

NOTES

FLOODING OF LANDS ON POGAMASING LAKE TO CONTOUR ELEVATION 107' – L.O. 9112.

DISPOSITION OF CROWN LANDS

Patent
- Surface & Mining Rights
- Surface Rights Only
- Mining Rights Only

Lease
- Surface & Mining Rights
- Surface Rights Only
- Mining Rights Only

Licence of Occupation

Order-in-Council — OC

Cancelled

Reservation

Sand & Gravel

THE INFORMATION THAT APPEARS ON THIS MAP HAS BEEN COMPILED FROM VARIOUS SOURCES, AND ACCURACY IS NOT GUARANTEED. THOSE WISHING TO STAKE MINING CLAIMS SHOULD CONSULT WITH THE MINING RECORDER, MINISTRY OF NORTHERN DEVELOPMENT AND MINES, FOR ADDITIONAL INFORMATION ON THE STATUS OF THE LANDS SHOWN HEREON.

DATE OF ISSUE

MAR 30 1988

SUDBURY
MINING RECORDER'S OFFICE

ATHLONE TWP.

ONTARIO
MINISTRY OF NATURAL RESOURCES
SURVEYS AND MAPPING BRANCH

M.638

PLAN OF ATHLONE T'WP.

FORMERLY T'WP. 3.

SUDBURY MINING DIVISION.

DISTRICT OF SUDBURY.

NOTE
400' Surface Rights Reservation around all Lakes and Rivers.

Scale, 40 chains to an inch.

OFFICE USE ONLY

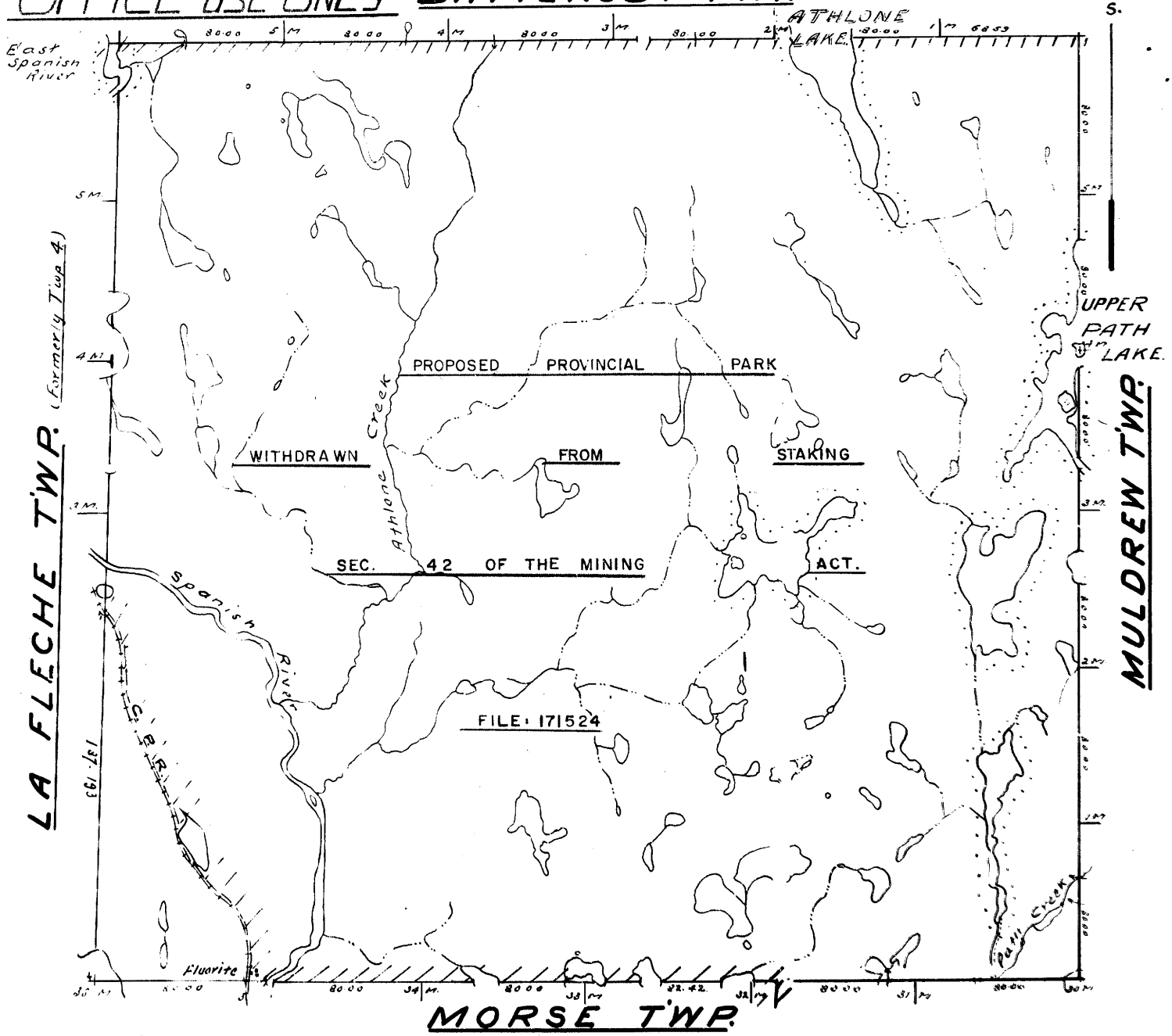

Notes.
Railways shewn thus
Paved Highways
Gravel "
Highway Route No.
Other Roads
Trails & Paths
Telephone & Telegraph Lines
Electric Power Lines
Non-perennial streams
Bridges
Buildings
Swamps
Areas marked ⊗ are Patented.
L.O. " Leased
" hold under License of Occupation.

OFFICE OF ISSUE
FEB 24 1977

April, 1984

ONTARIO
MINISTRY OF NATURAL RESOURCES
SURVEYS AND MAPPING BRANCH

M.638

PLAN OF ATHLONE T'WP.

FORMERLY T'WP. 3.

SUDBURY MINING DIVISION.

DISTRICT OF SUDBURY.

Scale, 40 chains to an inch.

NOTE

400' Surface Rights Reservation around all Lakes and Rivers.

L.O. 9112 for flooding of land to contour elevation 107 on Pogamasing Lake.

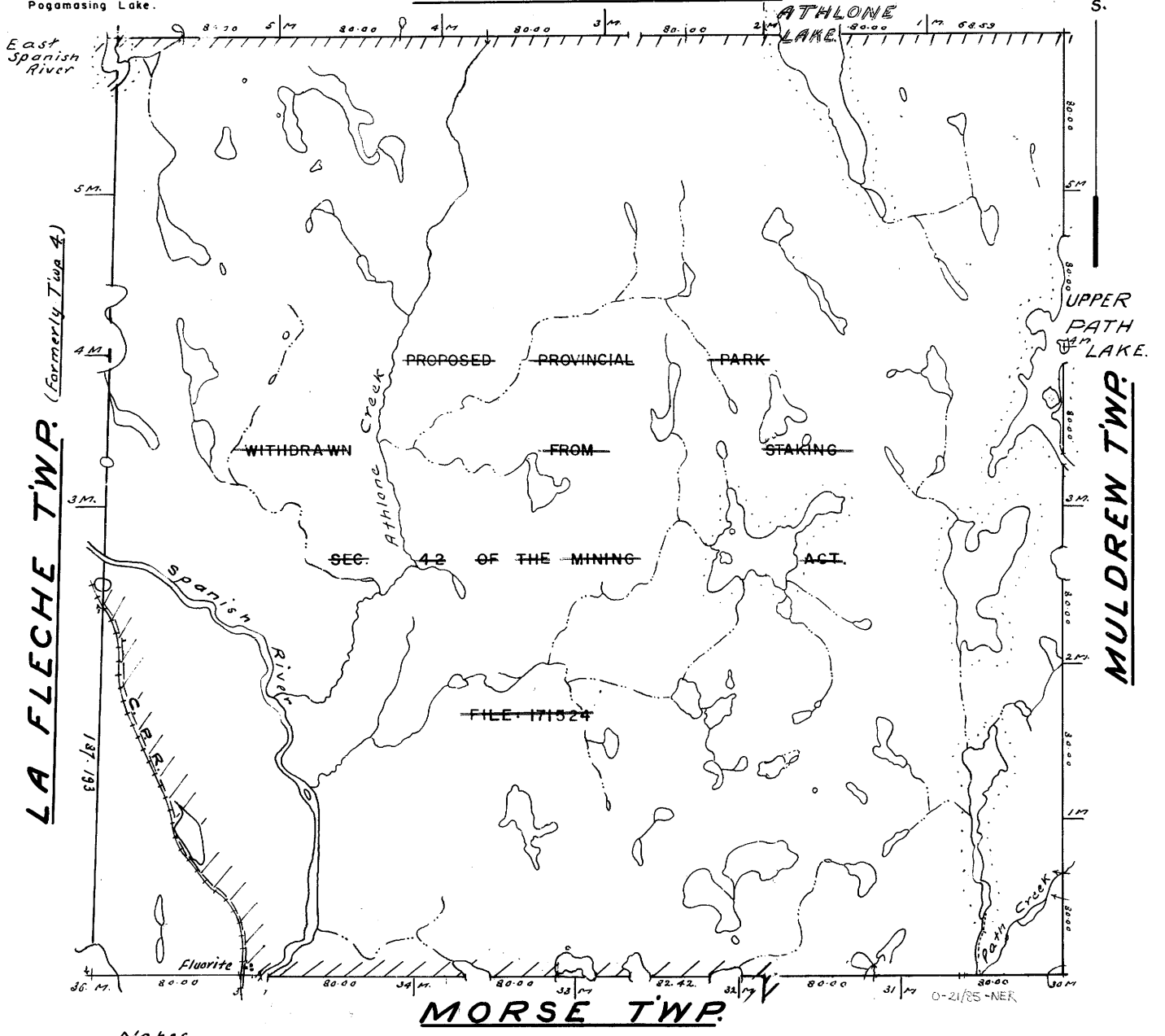

Notes.

Railways shewn thus
Paved Highways
Gravel "
Highway Route No.
Other Roads
Trails & Paths
Telephone & Telegraph Lines
Electric Power Lines

Non-perennial streams
Bridges
Buildings
Swamps
Areas marked are Patented, Leased, Held under Location, or Occupation.

ATHLONE

SUDBURY MINING DIVISION

DISTRICT OF SUDBURY

Scale:-40 Chains=1Inch

BATTERSBY

LAFLECHE

MULDREW

MORSE

FLUORITE

Spanish River

CANADIAN PACIFIC RAILWAY

Por.

5M 4M 3M 2M 1M 35M 34M 33M 32M 31M

North Ast.

M-638

638

ATHLONE

SUDBURY MINING DIVISION

DISTRICT OF SUDBURY

Scale:-40 Chains=1Inch

BATTERSBY

LAFLECHE

MULDREW

MORSE

FLUORITE

Spanish River

CANADIAN PACIFIC RAILWAY

Per.

North Ast.

M-638