FISHER LAKE AREA G-2617

TADPOLE LAKE AREA G-2593

ROWAN LAKE AREA G-2639

Atikwa Lake

Grapnel Bay

Shoulder Island

Goldilocks Lake

Muscovite Lake

Flora Lake

Harding Lake

Sutherland Lake

Hope Lake

Paragon Lake

Atikwa River

Foreleg Bay

Rainwater Lake

1178875

1178879

1178874

1178878

1178851

1178852

1178873

1178853

1178854

1178855

1178856

1160906

THE INFORMATION THAT APPEARS ON THIS MAP HAS BEEN COMPILED FROM VARIOUS SOURCES AND LEGISLATION OF VARY CHARACTERISTICS. THOSE WISHING TO STAKE MINING CLAIMS SHOULD CONSULT WITH THE MINING RECORDER, MINISTRY OF NORTHERN DEVELOPMENT AND MINES, FOR ADDITIONAL INFORMATION ON THE STATUS OF THE LANDS SHOWN HEREON.

LEGEND

PATENTED LAND	P
CROWN LAND SALE	C.S.
LEASES	L
LOCATED LAND	Loc.
LICENSE OF OCCUPATION	L.O.
MINING RIGHTS ONLY	M.R.O.
SURFACE RIGHTS ONLY	S.R.O.
ROADS	
IMPROVED ROADS	
KING'S HIGHWAYS	
RAILWAYS	
POWER LINES	
MARSH OR MUSKEG	
MINES	
CANCELLED	
PATENTED for S.R.O.	
TOURIST CAMPS (OP - OUTPOST)	

REFERENCES

AREAS WITHDRAWN FROM DISPOSITION

W.R.O. – MINING RIGHTS ONLY

S.R.O. – SURFACE RIGHTS ONLY

M.+ S. – MINING AND SURFACE RIGHTS

Description	Order No.	Date	Disposition	File

LANDS OPEN TO STAKING, PROSPECTING ETC.
JUNE 1, 1984
O-1-84 AND O-2-84 O-3-84

KENORA
RECEIVED
AUG 16 1984
EFFECTIVE DATE

SCALE: 1 INCH = 40 CHAINS

FEET 0 1000 2000 4000 6000 8000

METRES 0 500 1000 (1 KM) 2000 (2 KM)

AREA

ATIKWA LAKE

GRAPNEL BAY

M.N.R. ADMINISTRATIVE DISTRICT

KENORA

MINING DIVISION

LAND TITLES / REGISTRY DIVISION

KENORA

Ontario Ministry of Natural Resources — Land Management Branch

Date FEBRUARY, 1984

Number G-2603

M.2629.

494933

2679

2629

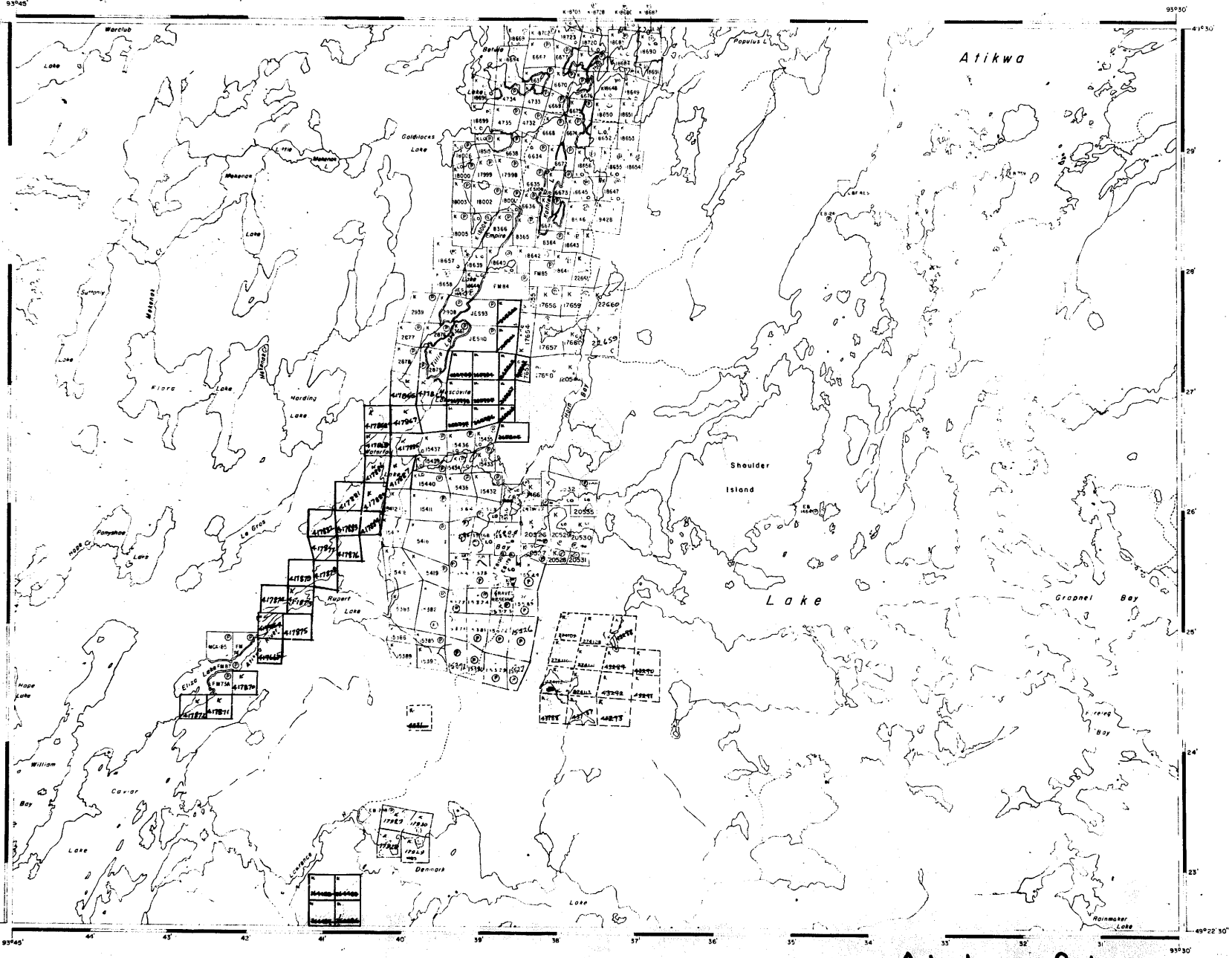

Atikwa Lake

AREA OF

ATIKWA LAKE
GRAPNEL BAY

DISTRICT OF KENORA

KENORA MINING DIVISION

SCALE: 1-INCH 40 CHAINS

LEGEND

PATENTED LAND	(P)
CROWN LAND SALE	C.S.
LEASES	(L)
LOCATED LAND	Loc
LICENSE OF OCCUPATION	L.O.
MINING RIGHTS ONLY	M.R.O.
SURFACE RIGHTS ONLY	S.R.O.
ROADS	
IMPROVED ROADS	
KING'S HIGHWAYS	
RAILWAYS	
POWER LINES	
MARSH OR MUSKEG	
MINES	
CANCELLED	

NOTES

400' Reserve around all lakes & rivers to Dept of Lands & Forests

KENORA
FILED:
DEC - 7 1971
RECEIPT No.
MINING DIVISION

Jan. 6/72
May 9/73
July 26/73
June 12/74

NATIONAL TOPOGRAPHIC SERIES 52 F 5

PLAN NO. M.2629

ONTARIO
DEPARTMENT OF MINES
AND NORTHERN AFFAIRS

2629

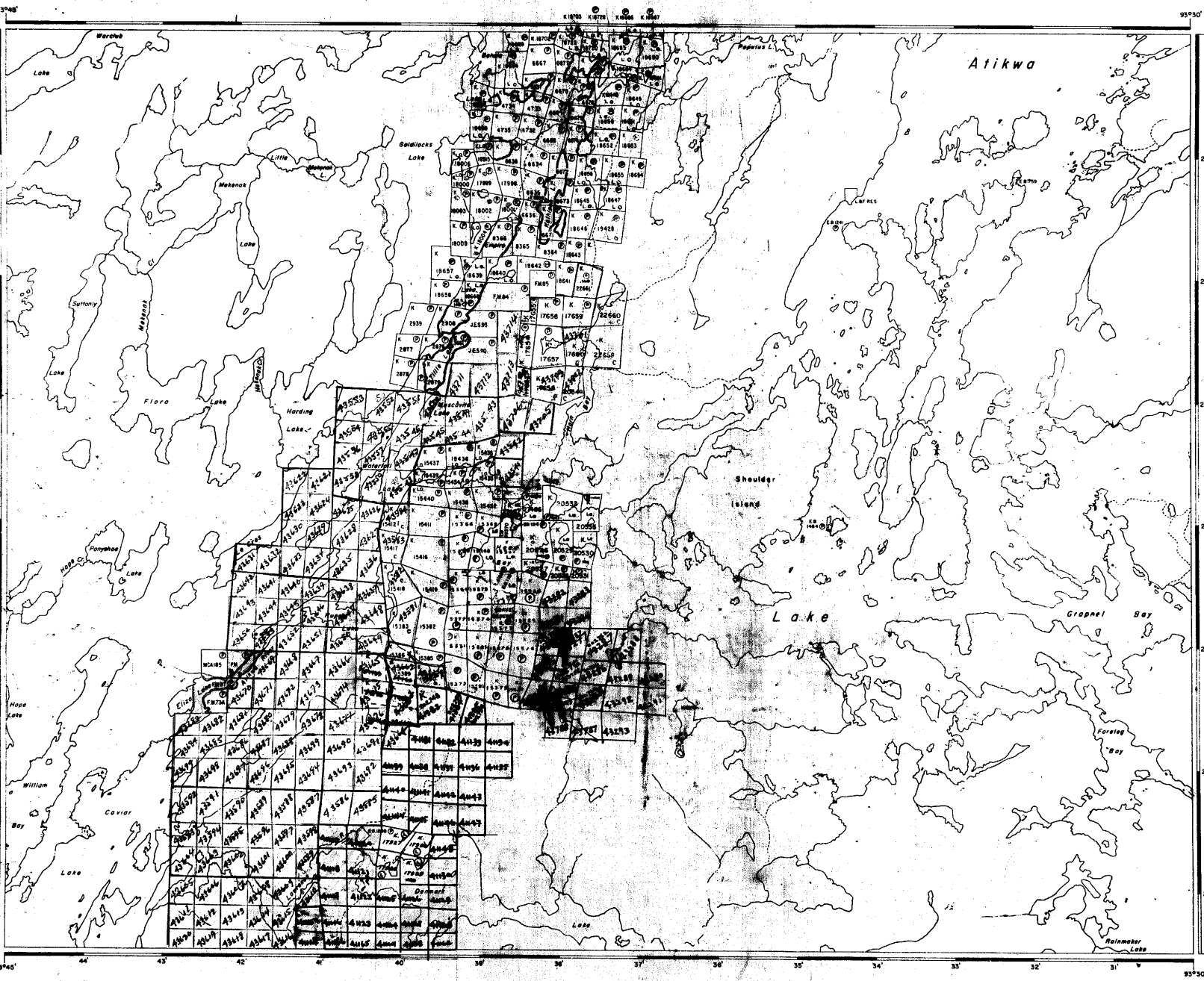

AREA OF

ATIKWA LAKE
GRAPNEL BAY

DISTRICT OF KENORA

KENORA MINING DIVISION

SCALE: 1-INCH = 40 CHAINS

LEGEND

PATENTED LAND	Ⓟ
CROWN LAND SALE	C.S.
LEASES	Ⓛ
LOCATED LAND	Loc
LICENSE OF OCCUPATION	L.O.
MINING RIGHTS ONLY	M.R.O.
SURFACE RIGHTS ONLY	S.R.O.
ROADS	
IMPROVED ROADS	
KING'S HIGHWAYS	
RAILWAYS	
POWER LINES	
MARSH OR MUSKEG	
MINES	
CANCELLED	C

NOTES

400' Reserve around all lakes & rivers to Dept. of Lands & Forests.

KENORA
FILED:
DEC. 5 1966
RECEIPT No.
MINING DIVISION

May 3/67
Aug. 3/67
Sept. 2/67
July 8/68
Aug. 12/68
Dec 15/68
Feb. 18/69
June 2/69
July 16/69
Sept 11/69

PLAN NO. M.2629

DEPARTMENT OF MINES
— ONTARIO —

494953

2629

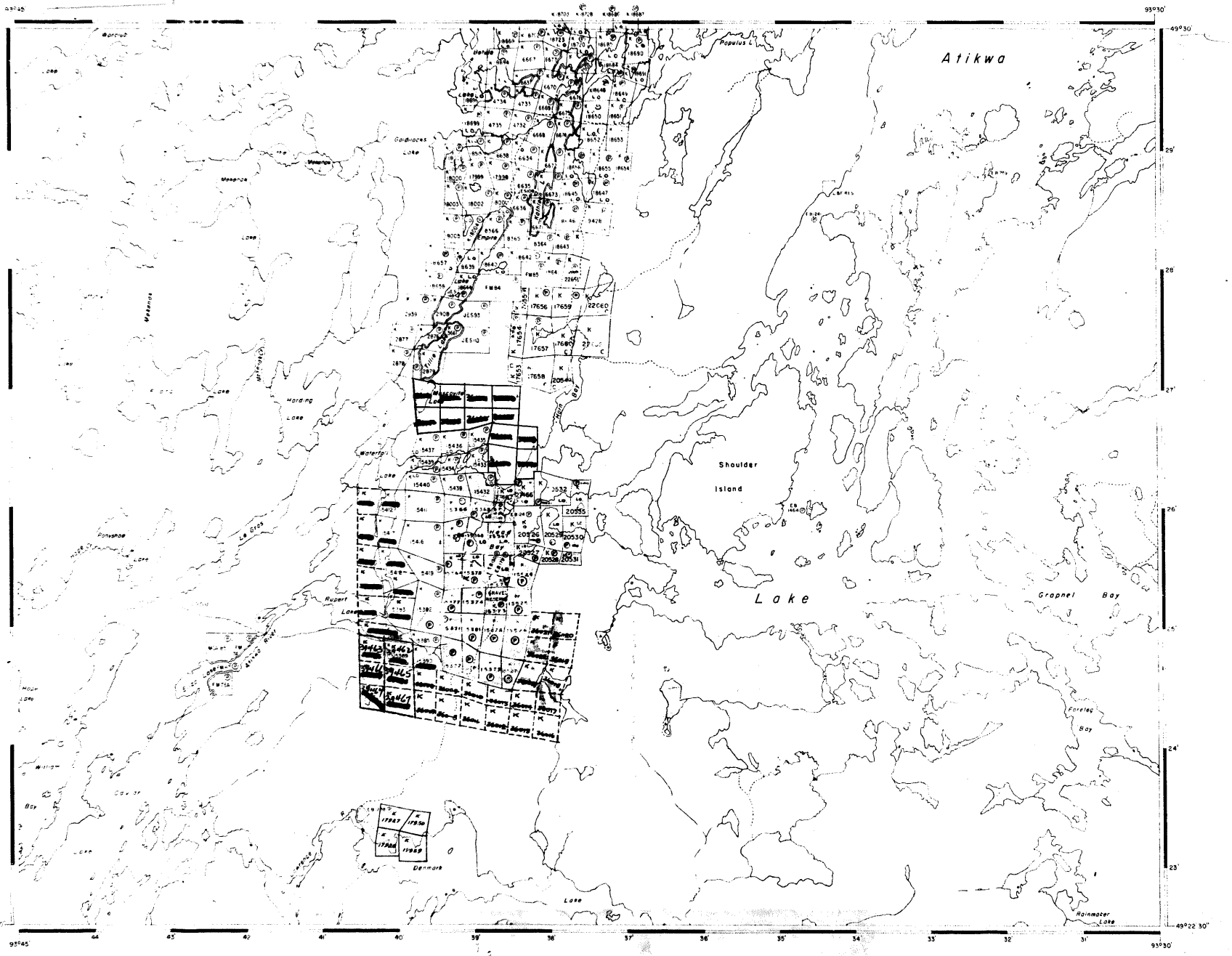

AREA OF

ATIKWA LAKE
·GRAPNEL BAY·

DISTRICT OF
KENORA

KENORA
MINING DIVISION

SCALE: 1-INCH - 40 CHAINS

LEGEND

PATENTED LAND	(P)
CROWN LAND SALE	C S
LEASES	(L)
LOCATED LAND	Loc
LICENSE OF OCCUPATION	L O
MINING RIGHTS ONLY	M R O
SURFACE RIGHTS ONLY	S R O
ROADS	
IMPROVED ROADS	
KING'S HIGHWAYS	
RAILWAYS	
POWER LINES	
MARSH OR MUSKEG	
MINES	
CANCELLED	

NOTES

400' Reserve around all lakes & rivers to Dept of Lands & Forests

KENORA
MINING DIV.
RECEIVED
NOV 1 1965
AM PM
7 8 9 10 11 12 1 2 3 4 5 6

MAY 12/66

Aug. 2/66
Aug. 10/66
Nov. 2/66

PLAN NO. M.2629

DEPARTMENT OF MINES
– ONTARIO –

494933

329

Sept. 1958 May

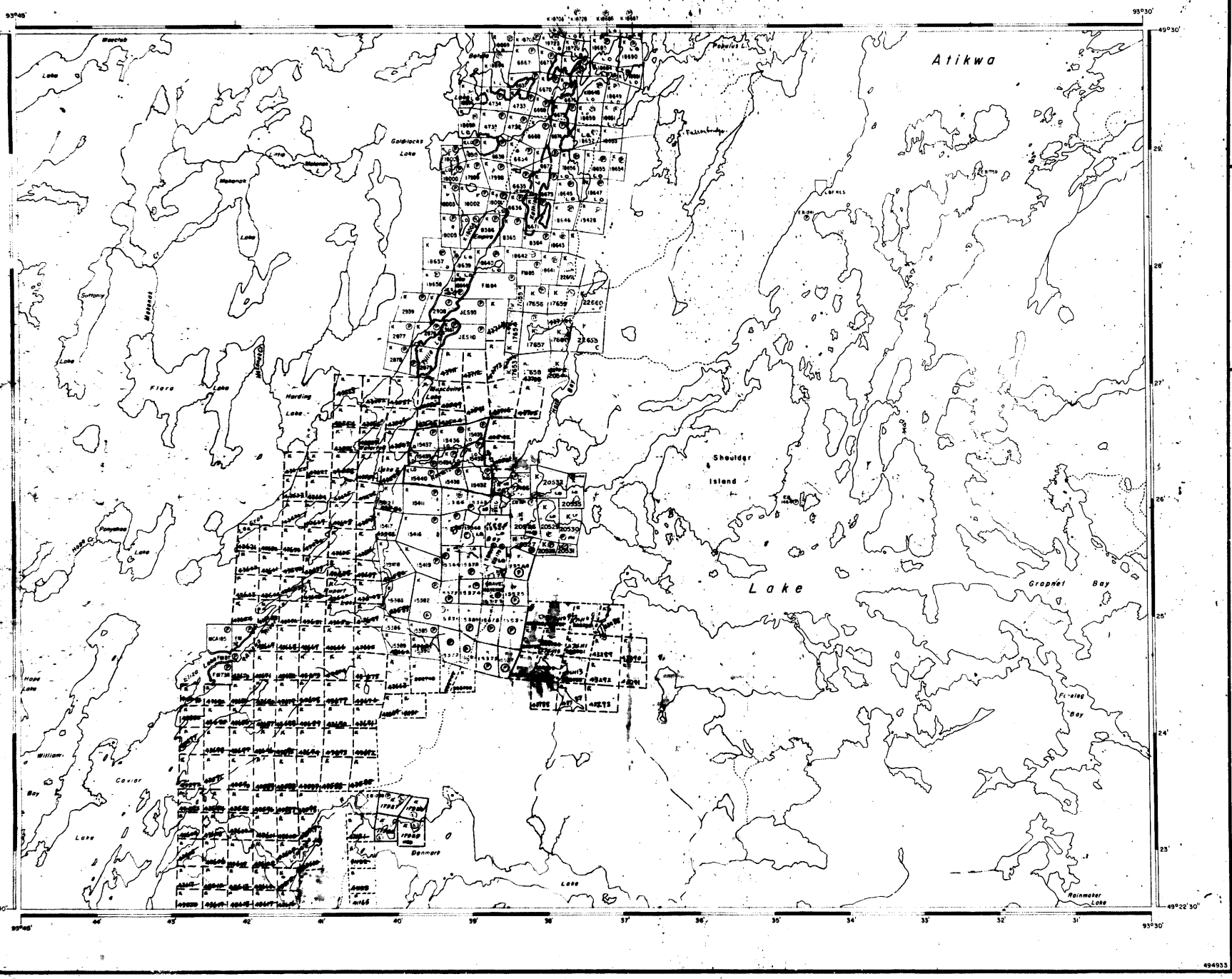

AREA OF

ATIKWA LAKE
GRAPNEL BAY

DISTRICT OF KENORA

KENORA MINING DIVISION

SCALE: 1-INCH = 40 CHAINS

LEGEND

PATENTED LAND	P
CROWN LAND SALE	C.S.
LEASES	L
LOCATED LAND	Loc
LICENSE OF OCCUPATION	L.O
MINING RIGHTS ONLY	M.R.O
SURFACE RIGHTS ONLY	S.R.O
ROADS	
IMPROVED ROADS	
KING'S HIGHWAYS	
RAILWAYS	
POWER LINES	
MARSH OR MUSKEG	
MINES	
CANCELLED	C

NOTES

400' Reserve around all lakes & rivers to Dept. of Lands & Forests.

KENORA
FILED:
REC'D. AUG 14 1970
RECEIPT No.
MINING DIVISION

July 29/71

PLAN NO. M.2629

DEPARTMENT OF MINES
— ONTARIO —

ATIKWA 2629

2629

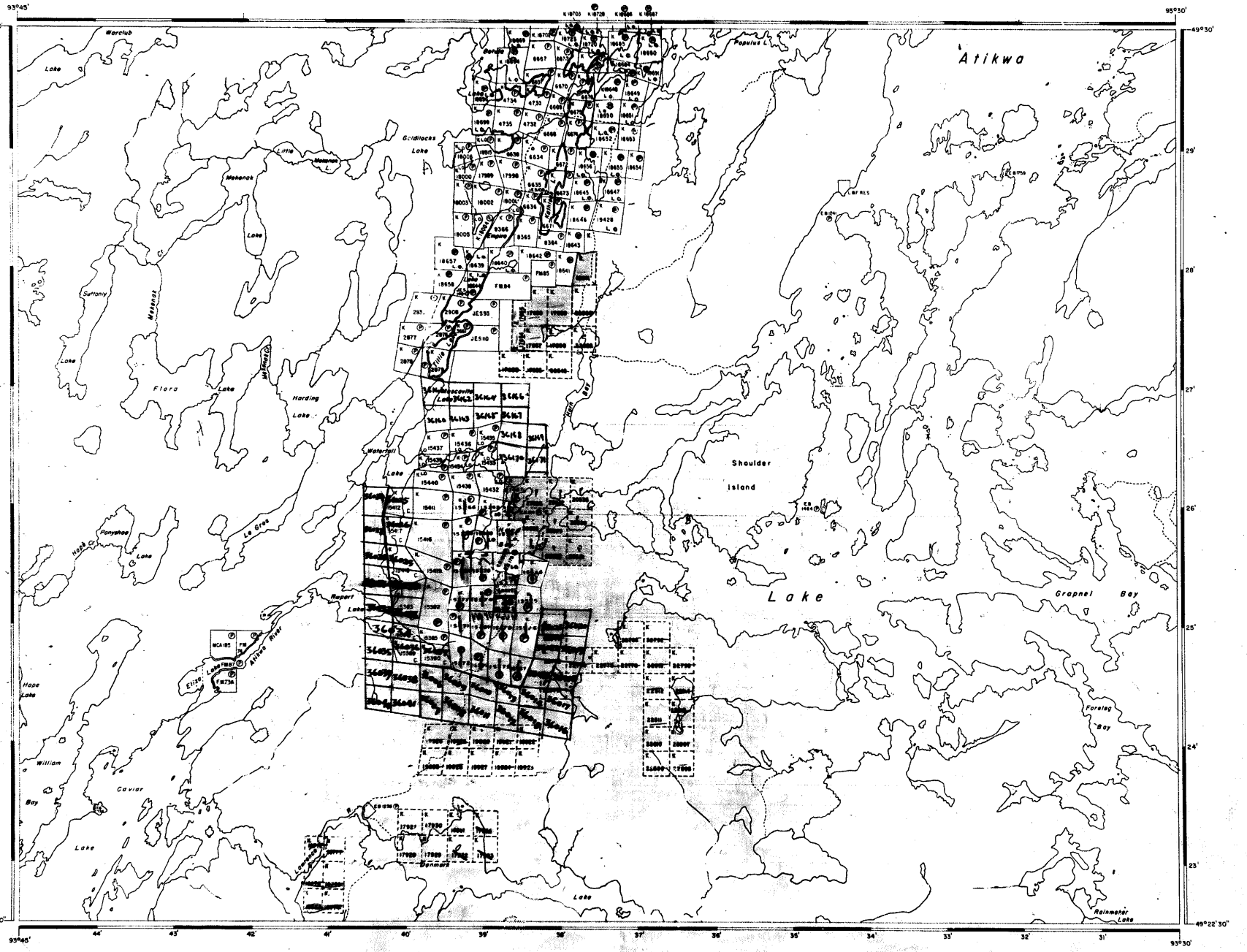

AREA OF

ATIKWA LAKE
·GRAPNEL BAY·

DISTRICT OF KENORA

KENORA MINING DIVISION

SCALE: 1-INCH = 40 CHAINS

LEGEND

PATENTED LAND	Ⓟ
CROWN LAND SALE	C.S.
LEASES	Ⓛ
LOCATED LAND	Loc
LICENSE OF OCCUPATION	L.O
MINING RIGHTS ONLY	M R O
SURFACE RIGHTS ONLY	S R O
ROADS	
IMPROVED ROADS	
KING'S HIGHWAYS	
RAILWAYS	
POWER LINES	
MARSH OR MUSKEG	
MINES	
CANCELLED	C

NOTES

400' Reserve around all lakes & rivers to Dept. of Lands & Forests.

Rec. 23/60.
Mar. 11/61
Nov. 14/61
Aug 31/65
July 27/65

RECEIVED
OCT 17 1960
KENORA MINING DIV.

PLAN NO. M.2629

DEPARTMENT OF MINES
– ONTARIO –

494933

2629



1941

Scale:-40 Chains = 1 Inch.

2629

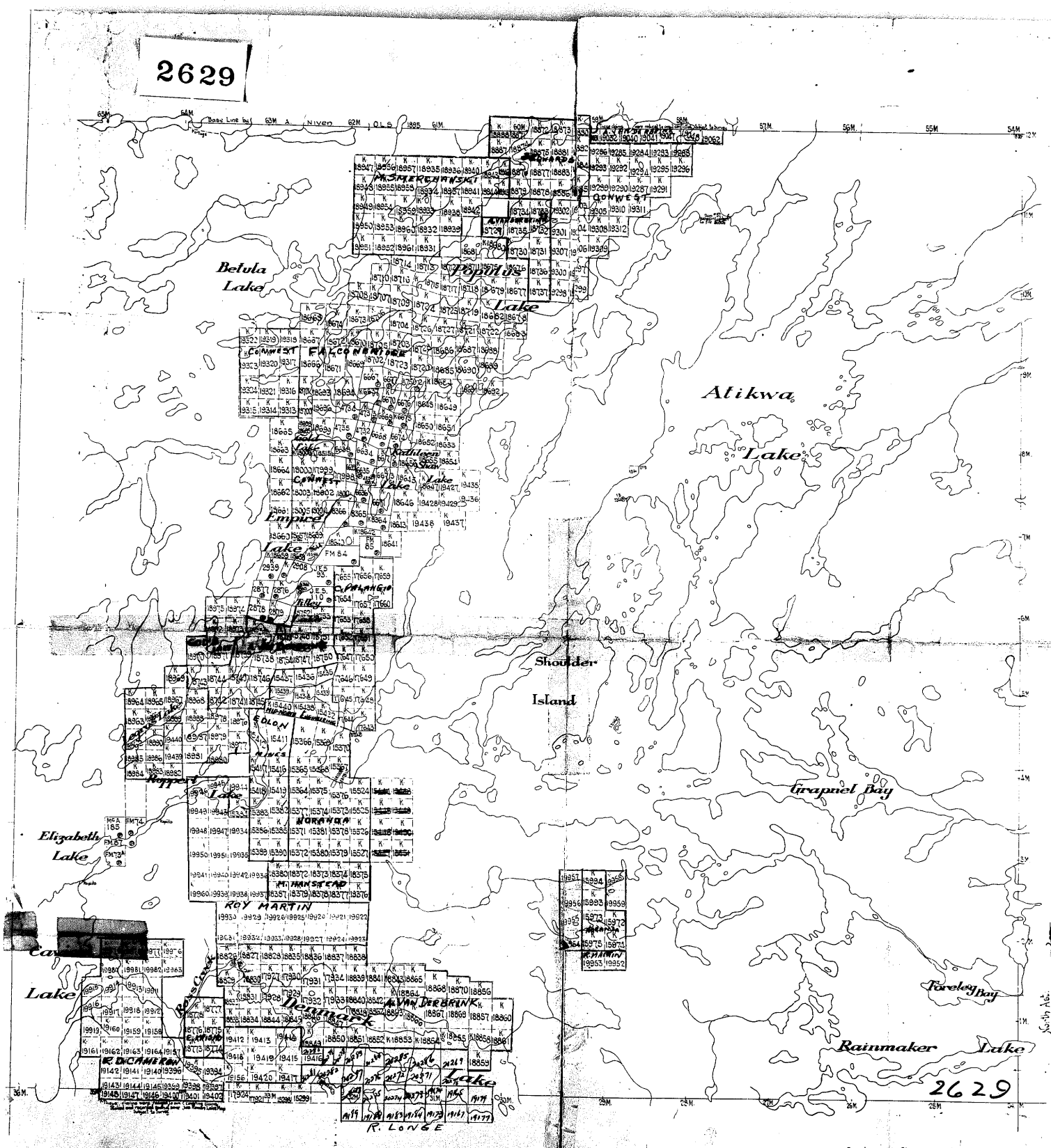
Base Line by G.M.A. Niven O.L.S. 1885
Betula Lake
Populus Lake
Atikwa Lake
Shoulder Island
Grapnel Bay
Foreleg Bay
Rainmaker Lake
Elizabeth Lake
Lake
Lake

2629

PLAN OF ATIKWA LAKE AREA.

DISTRICT OF KENORA.

KENORA MINING DIVISION.

Scale: 40 chains to an inch.

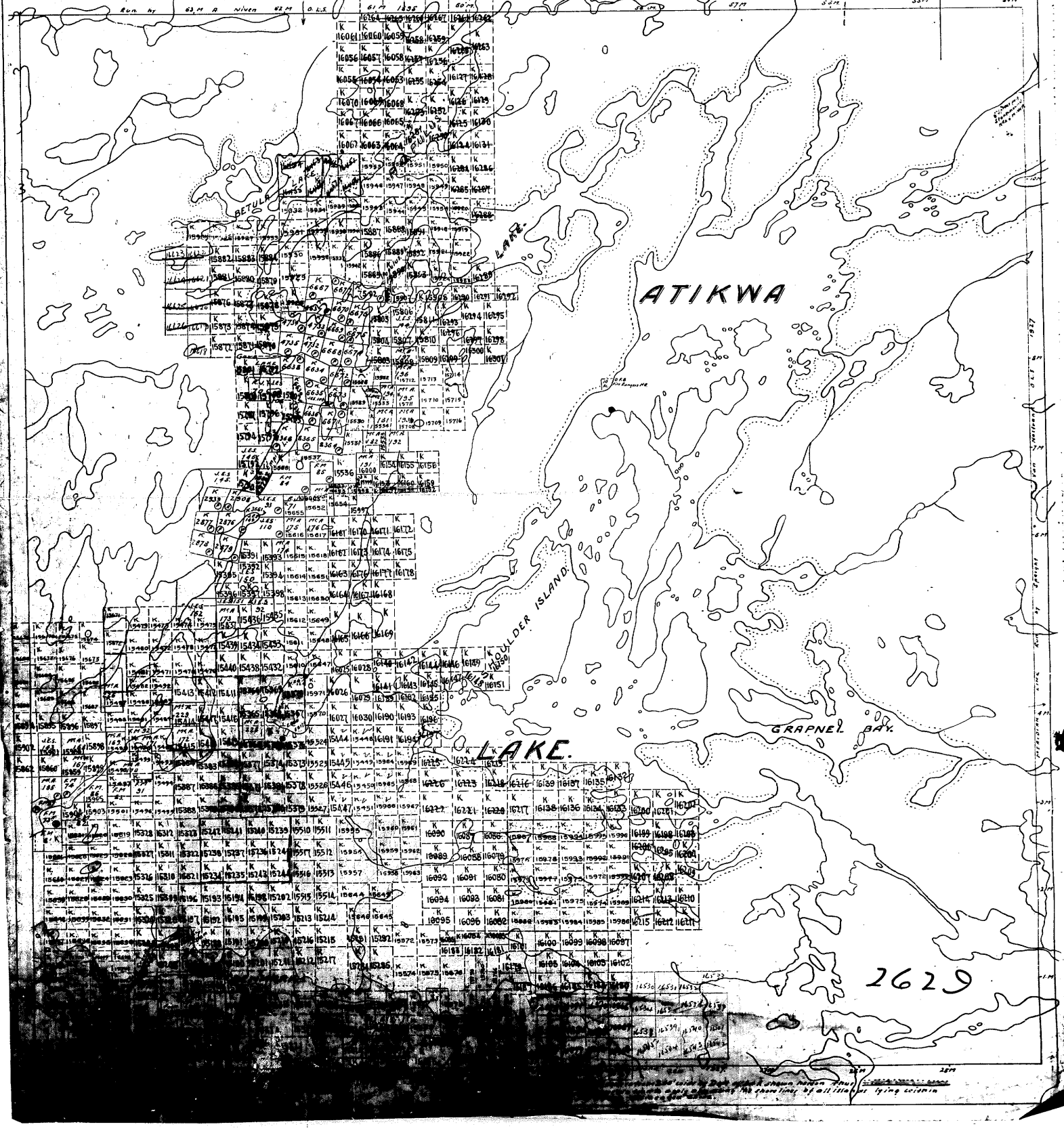

2629 — Atikwa

2629

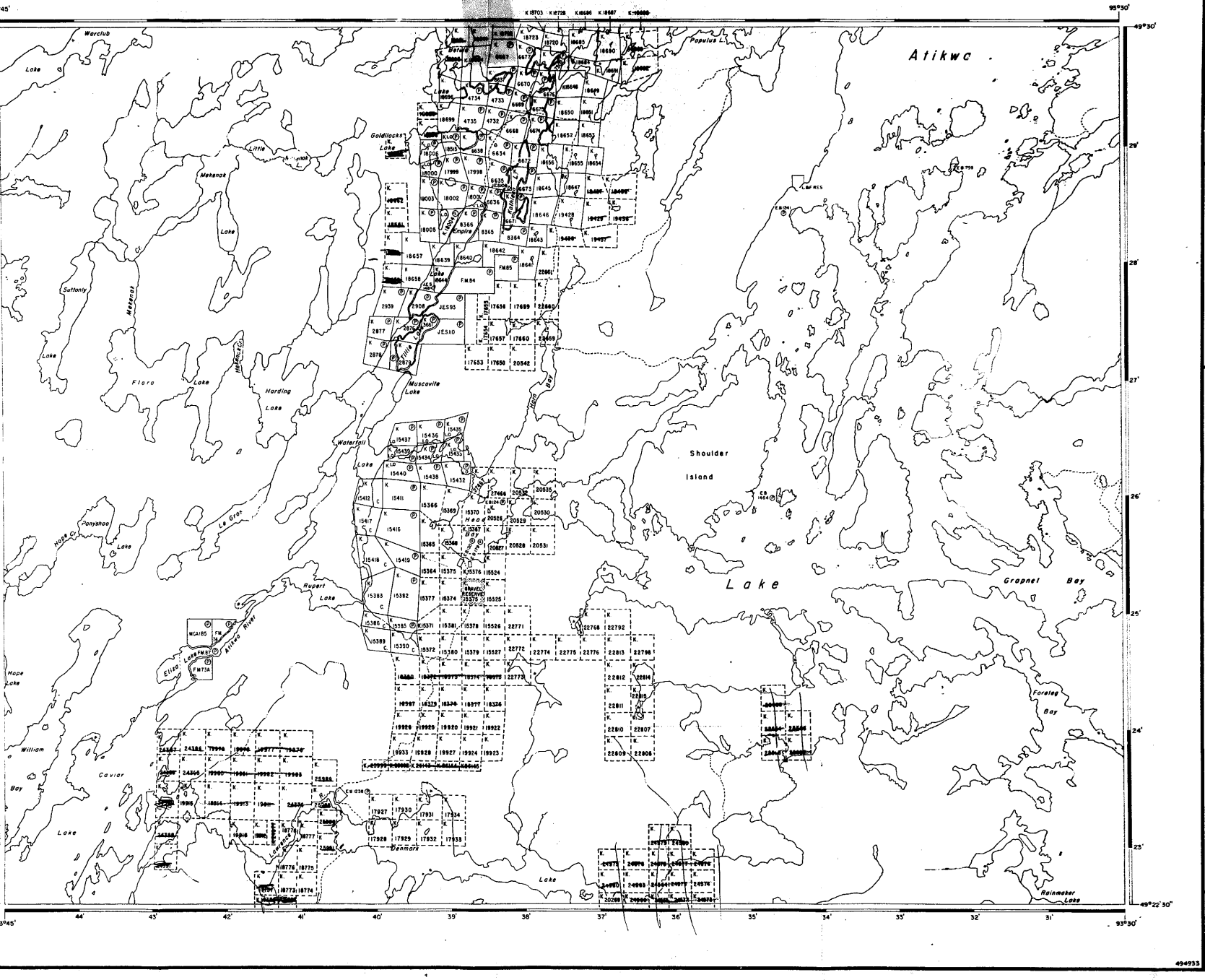
Atikwa
Lake
Shoulder
Island
Grapnel
Bay
Foreleg
Bay
Rainmaker
Lake
Muscovite
Lake
Goldilocks
Lake
Populus L.
Werclub
Lake
Mekenak
Lake
Little
Suttonly
Flora
Lake
Harding
Lake
Waterfall
Lake
Ponyshoe
Lake
Hope Cr.
Hope
Lake
William
Bay
Caviar
Lake
Rupert
Lake
Atikwa River
Denmark
Lake
Empire
Lake
Head
Bay
Lake
Lake
Lake

PLAN OF ATIKWA LAKE AREA.

DISTRICT OF KENORA.

KENORA MINING DIVISION.

Scale: 40 chains to an inch.

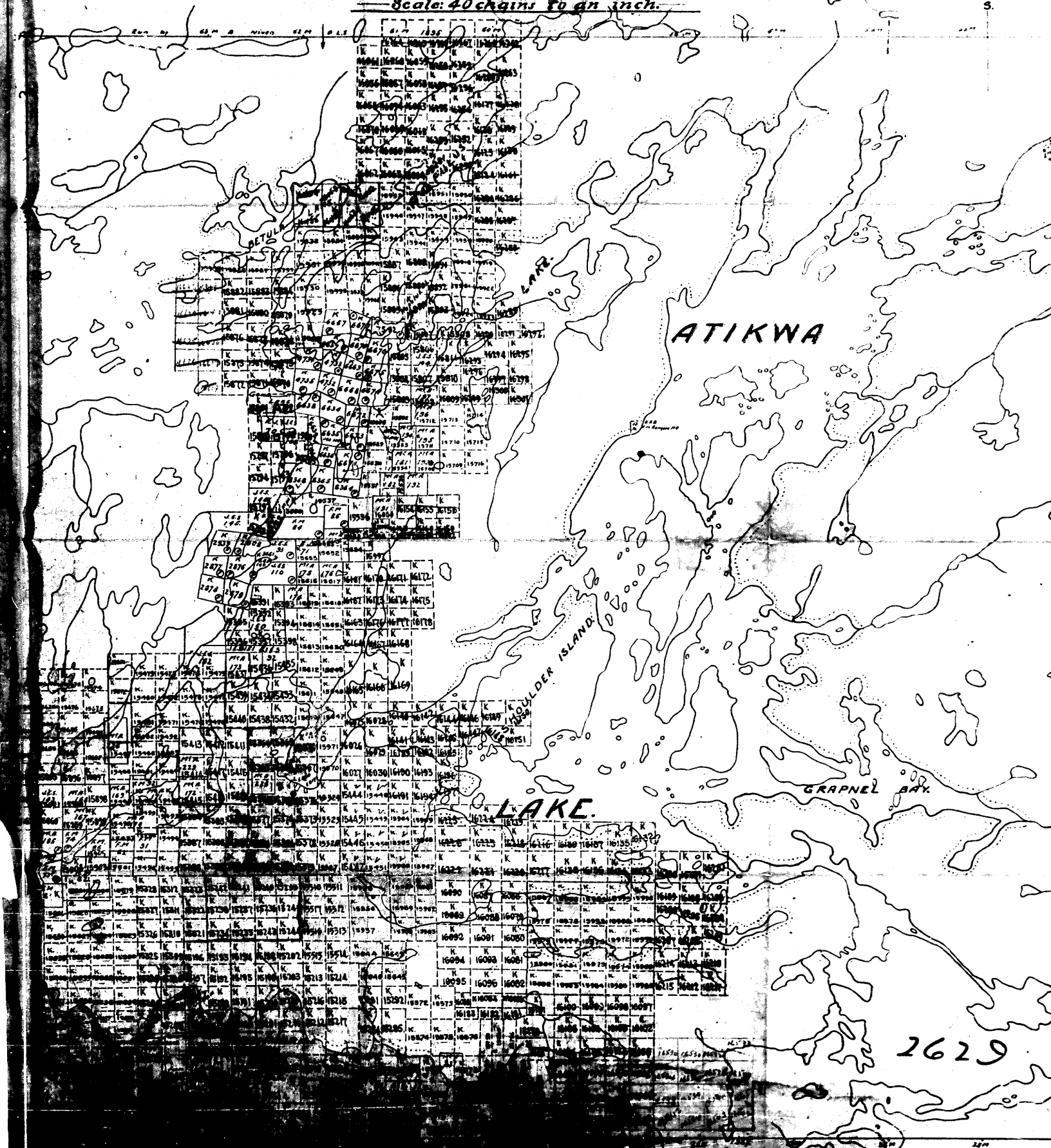

FISHER LAKE AREA G-2617

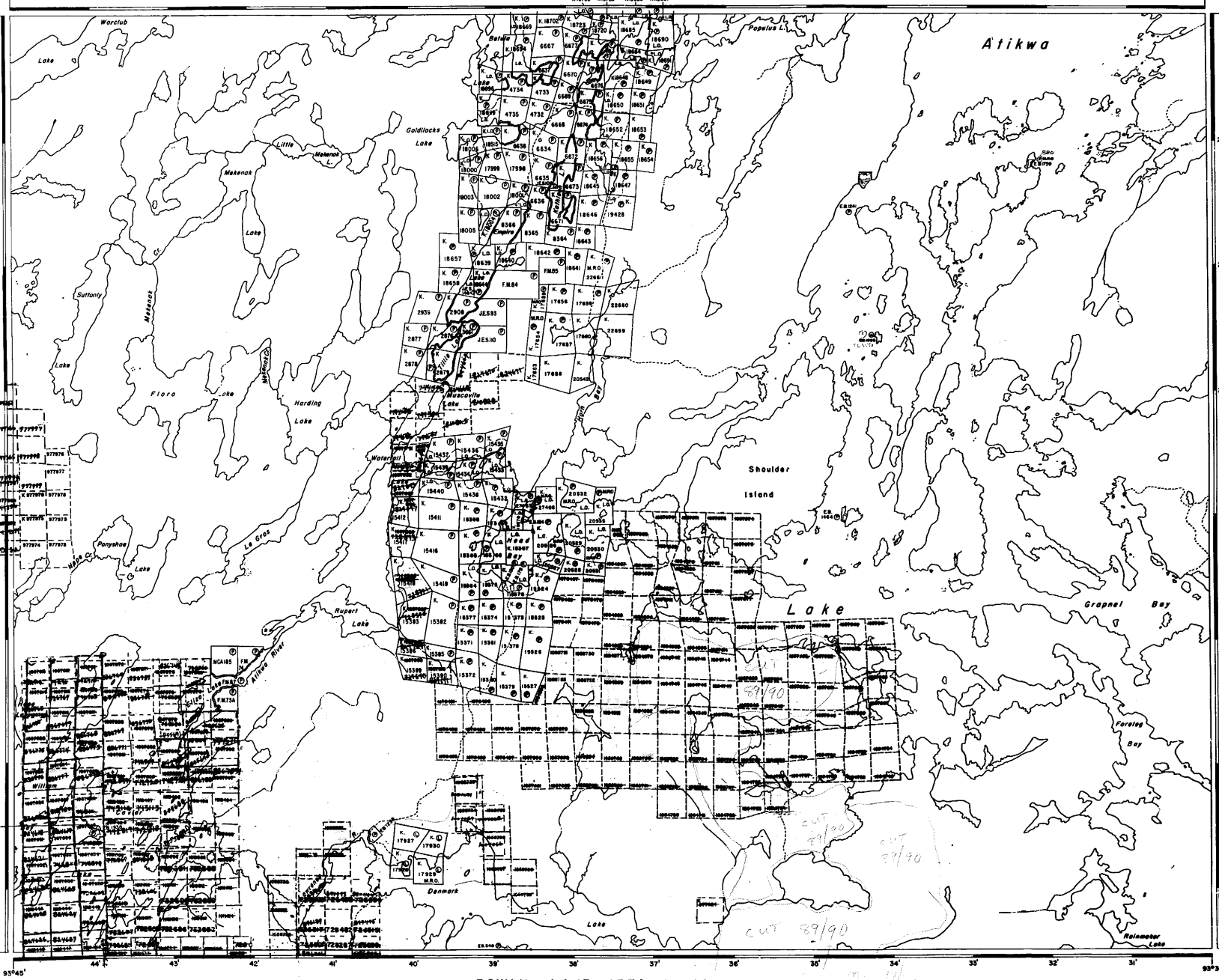
Atikwa
Lake
Grapnel Bay
Shoulder Island
Flora Lake
Harding Lake
Muscovite Lake
Waterfall
Rupert Lake
Atikwa River
Goldilocks Lake
Mekenok Lake
Little Mekenok L.
Suttonly Lake
Ponyshoe Lake
La Gros Lake
Populus L.
Forelog Bay
Reinwater Lake
Denmark Lake
Worclub Lake
Empire
Hill River
Hill Bay
Wood Bay
Williams
Belaire
Lake
Muskeg Bay
Muskeg River
Denmark
Rupert
Lake
CWT 89/90
CWT 89/90
CWT 89/90

FISHER LAKE AREA M-2696

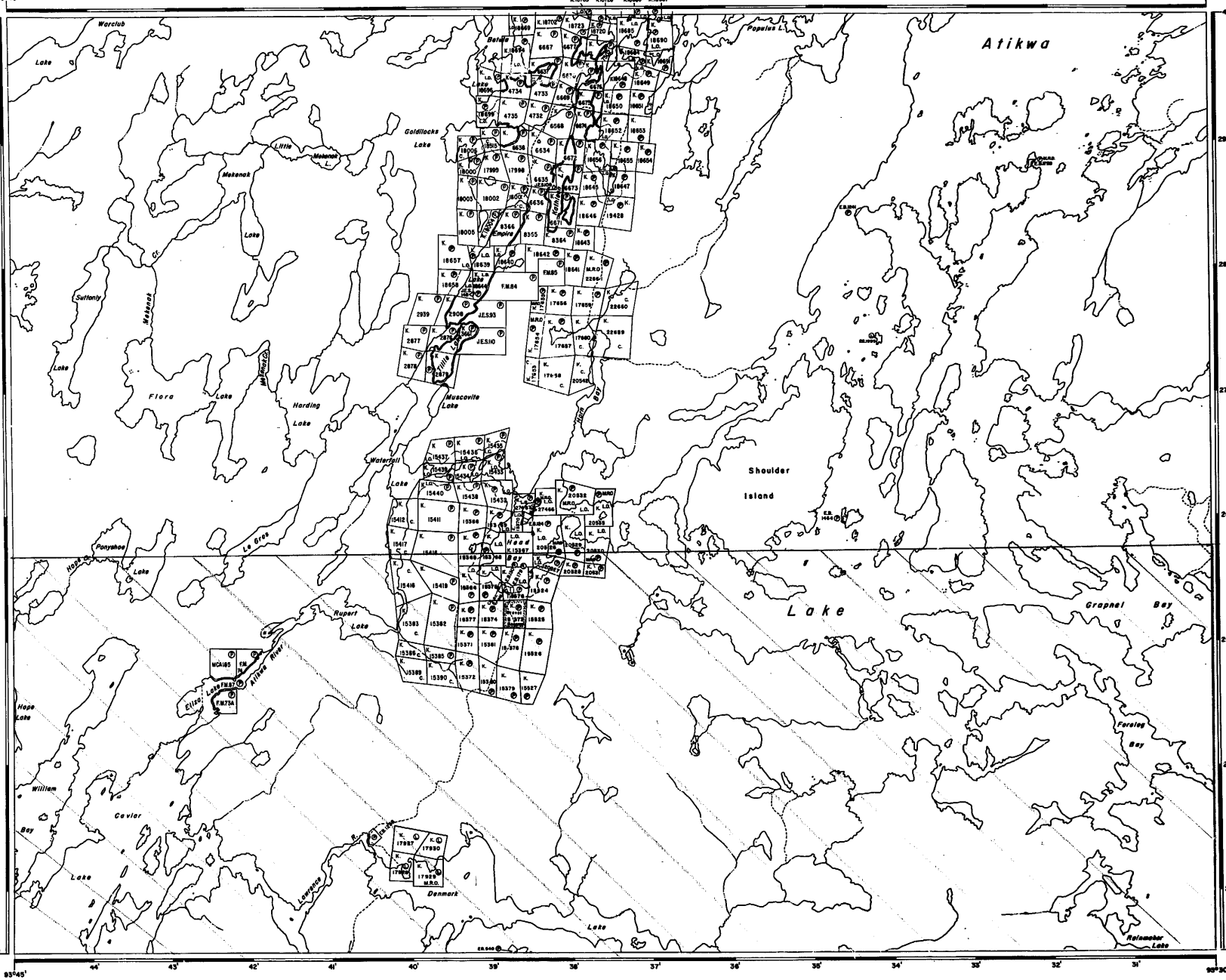

ROWAN LAKE AREA M-2580

AREA OF

ATIKWA LAKE
·GRAPNEL BAY·

DISTRICT OF KENORA

KENORA MINING DIVISION

SCALE: 1-INCH = 40 CHAINS

LEGEND

PATENTED LAND	
CROWN LAND SALE	C.S.
LEASES	L.
LOCATED LAND	L.L.
LICENSE OF OCCUPATION	L.O.
MINING RIGHTS ONLY	M.R.O.
SURFACE RIGHTS ONLY	S.R.O.
ROADS	
IMPROVED ROADS	
KING'S HIGHWAYS	
RAILWAYS	
POWER LINES	
MARSH OR MUSKEG	
MINES	
CANCELLED	C.

NOTES

400' Surface Rights Reservation along the shores of all lakes and rivers

DATE OF ISSUE
JUL 10 1981
Ministry of Natural Resources
TORONTO

KENORA MINING DIV.
RECEIVED
JUL 22 1981
AM PM

#2

ONTARIO
MINISTRY OF NATURAL RESOURCES
SURVEYS AND MAPPING BRANCH

Date: MARCH 9th 1974
Plan No.: M.2629
National Topographical Series: 52 F 6

FISHER LAKE AREA G-2617

TADPOLE LAKE AREA G-2593

ROWAN LAKE AREA G-2639

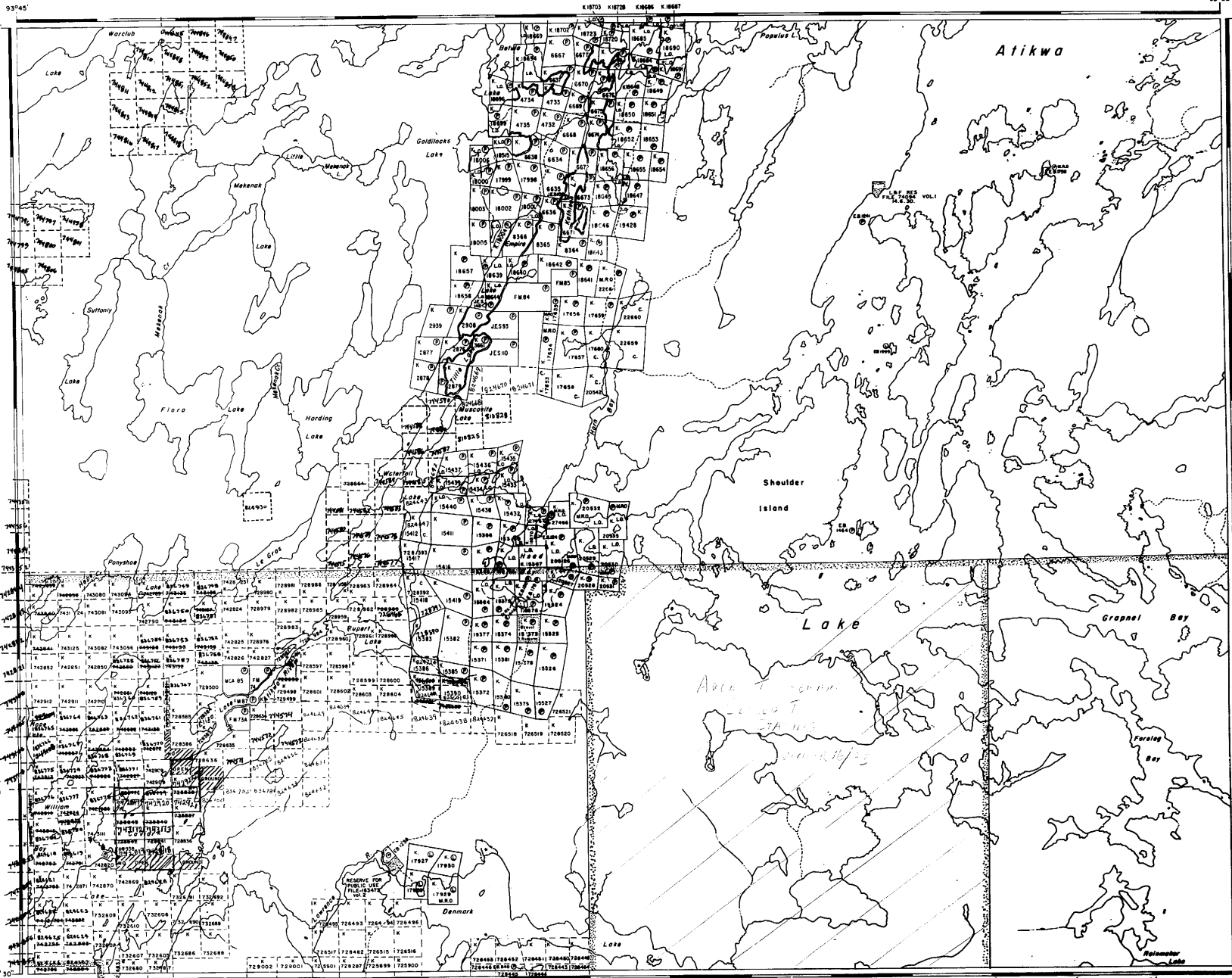
Atikwa
Lake
Shoulder
Island
Grapnel
Bay
Foreleg
Bay
Relameter
Lake
Populus L.
Goldilocks
Lake
Makenak
Little
Makenak
Lake
Suttony
Flora
Lake
Harding
Lake
Muscovite
Lake
Waterfall
Lake
Ponyhoe
Le Gros
Lake
Superior
Lake
Denmark
Lake
Hum
Bay
Worslub
Lake
Belle
Lake
Empire
Lake
Head
Lake
Mahonich
Mahonak
William
Bay
Lake
Lake
Lake

FISHER LAKE AREA M-2696

TADPOLE LAKE AREA M-2045

ROWAN LAKE AREA M-2580

Atikwa Lake

Shoulder Island

Grapnel Bay

Foreing Bay

Flora Lake

Harding Lake

Muscovite Lake

Goldilocks Lake

Mekanak Lake

Little Mekanak L.

Suttonly Lake

Warclub Lake

Populus L.

Belaire Lake

Waterfall Lake

Bugert Lake

Denmark Lake

Relamoter Lake

Willow Cedar Bay

Rose Lake

Panyahee

La Gras

Lake Nat

SURFACE and MINING RIGHTS WITHDRAWN from STAKING

Sec. 36 of Mining Act.

22/12/82 File 180521

Order No. W.67/82

AREA OF

ATIKWA LAKE
GRAPNEL BAY

DISTRICT OF KENORA

KENORA MINING DIVISION

SCALE: 1-INCH = 40 CHAINS

LEGEND

PATENTED LAND	P.
CROWN LAND SALE	C.S.
LEASES	L.
LOCATED LAND	Loc.
LICENSE OF OCCUPATION	L.O.
MINING RIGHTS ONLY	M.R.O.
SURFACE RIGHTS ONLY	S.R.O.
ROADS	
IMPROVED ROADS	
KING'S HIGHWAYS	
RAILWAYS	
POWER LINES	
MARSH OR MUSKEG	
MINES	
CANCELLED	C.

NOTES

400' Surface Rights Reservation along the shores of all lakes and rivers

KENORA MINING DIVISION RECEIVED MAR 17 1984 PM 12 10 11 12 1 2 3 4 5 6 7 8 9 AM

ONTARIO

MINISTRY OF NATURAL RESOURCES

SURVEYS AND MAPPING BRANCH

Date	Plan No.
MARCH 9th 1974	M.2629
National Topographical Series 52 F 8	

12 10 8 6 4 2 1 2 4 6 8 10 12 14

2629 Atikwa

ATIKWA F. 2629

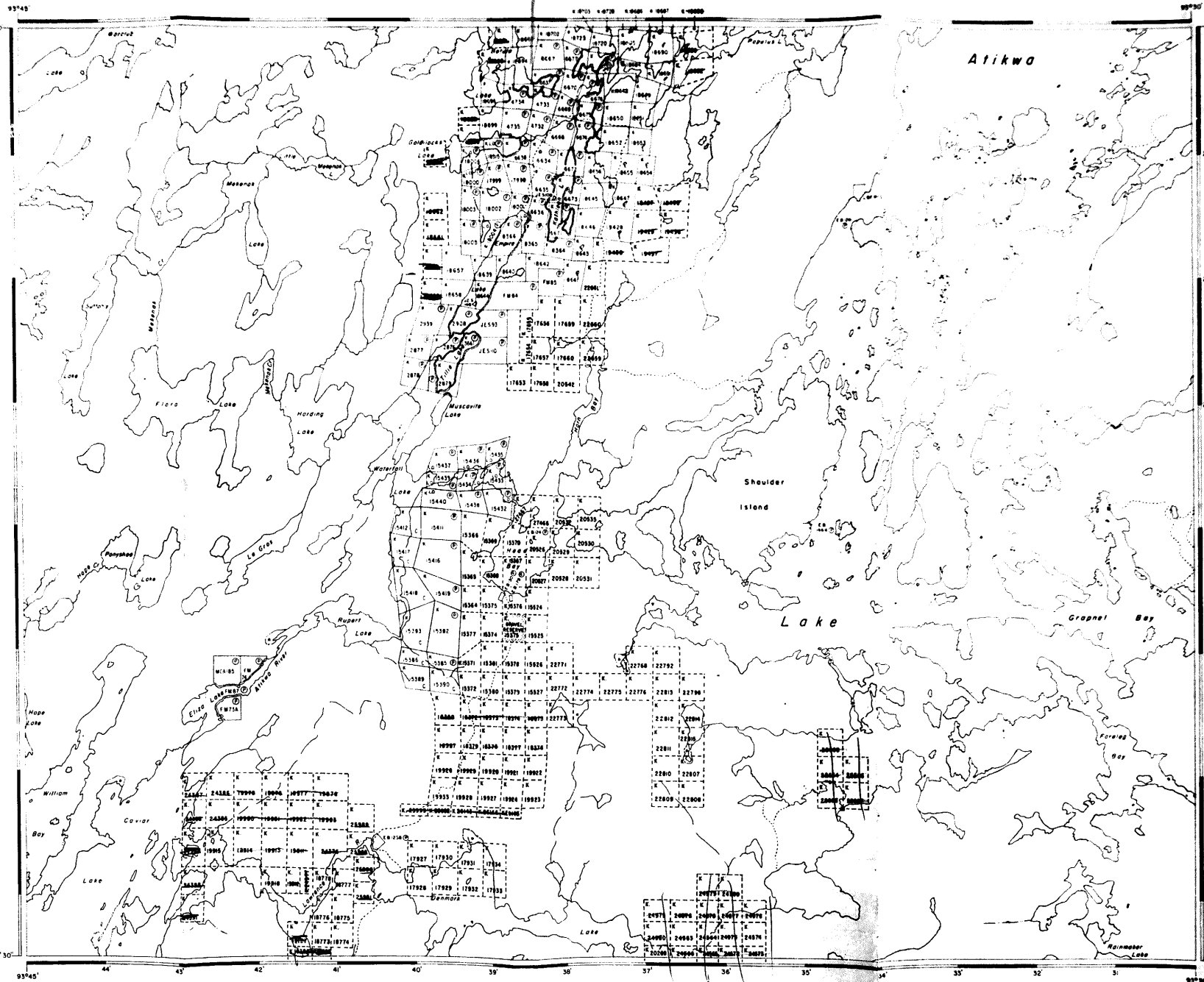
Atikwa
Lake
Shoulder
Island
Grapnel Bay
Muscovite Lake
Waterfall Lake
Flora Lake
Harding Lake
Rupert Lake
Hope Lake
William Bay
Caviar Lake
Denmore Lake
Rainmaker Lake
Forelas Bay
Atikwa River
Mekenos Lake
Sutton Lake
Ponyhoe Lake
Le Gras Lake
Goldpicker Lake
Rupert L.
Barrie L.
Mekenos Lake
Muskrat Lake
Gold Head Bay
Gold Head Lake
Gold Head Lake
Gold Head Lake

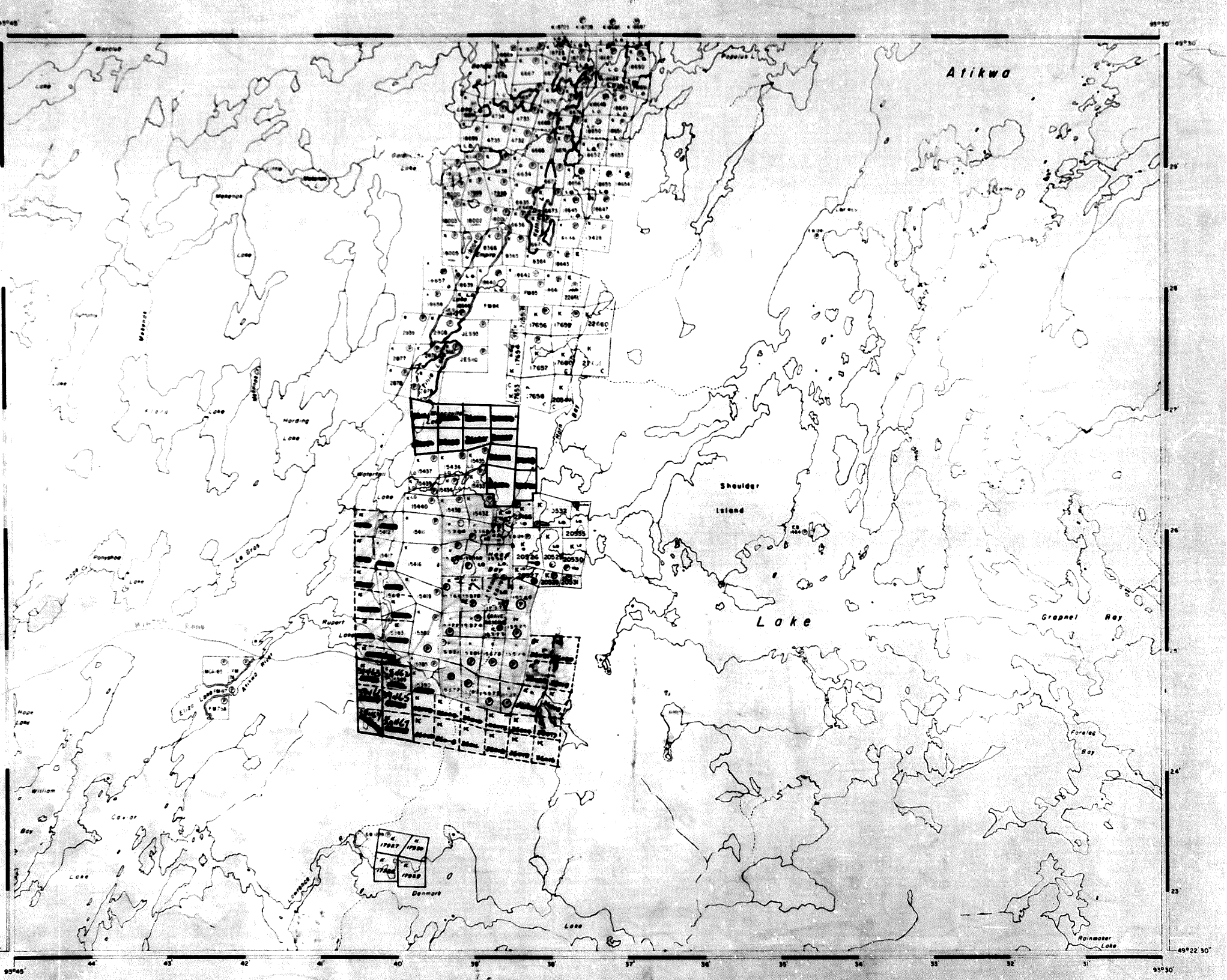
Atikwa
Lake
Shoulder
Island
Grapnel
Bay
Denmark
Rainmaker
Lake
Rupert
Atikwa River
Horsing
Lake
Le Gros
Ponyhoe
William
Bay
Cedar
Lake
Hope
Lake
Forelag
Bay
93°45'
44'
43'
42'
41'
40'
39'
38'
37'
36'
35'
34'
33'
32'
31'
93°30'
49°30'
29'
28'
27'
26'
25'
24'
23'
49°22'30"



AREA OF

ATIKWA LAKE
·GRAPNEL BAY·

DISTRICT OF
KENORA

KENORA
MINING DIVISION

SCALE: 1-INCH 40 CHAINS

LEGEND

PATENTED LAND
CROWN LAND SALE — CS
LEASES
LOCATED LAND — LL
LICENSE OF OCCUPATION — LO
MINING RIGHTS ONLY — MRO
SURFACE RIGHTS ONLY — SRO
ROADS
IMPROVED ROADS
KING'S HIGHWAYS
RAILWAYS
POWER LINES
MARSH OR MUSKEG
MINES
CANCELLED

NOTES

400' Reserve around all lakes & rivers to Dept of Lands & Forests

KENORA
MINING DIV.
RECEIVED
NOV 1 1965
AM 7 8 9 10 11 12 1 2 3 4 5 6 PM

MAY 12/66

Aug. 2/66
Aug. 10/66
Nov. 2/66

FISHER LAKE AREA M-2696

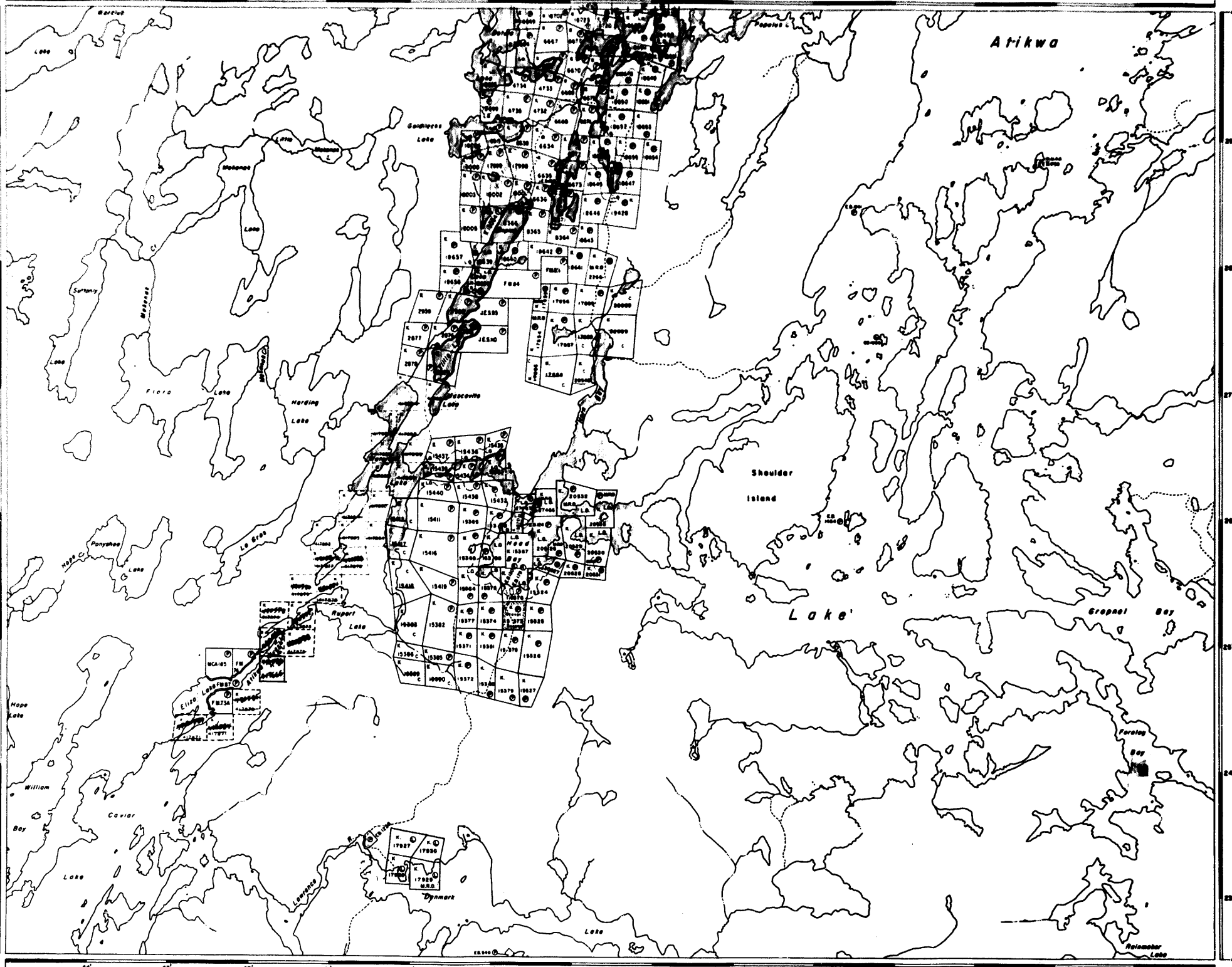

TADPOLE LAKE AREA M-2045

ROWAN LAKE AREA M-2580

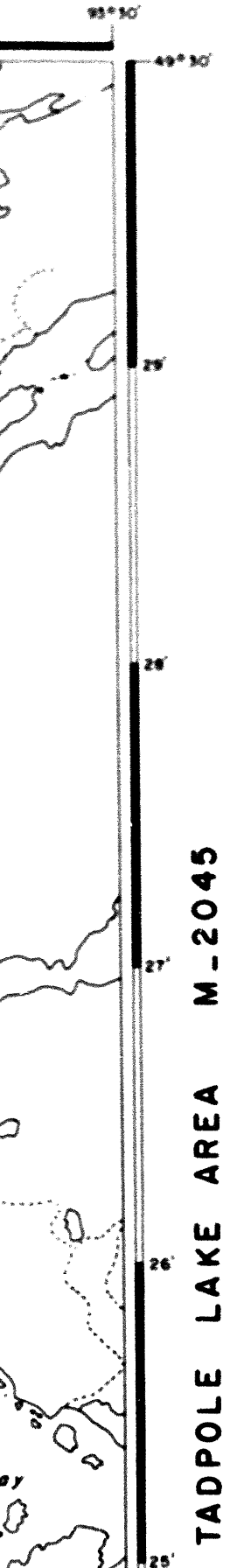

AREA OF

ATIKWA LAKE
·GRAPNEL BAY·

DISTRICT OF
KENORA

KENORA
MINING DIVISION

SCALE: 1-INCH = 40 CHAINS

LEGEND

PATENTED LAND	P
CROWN LAND SALE	C.S
LEASES	L
LOCATED LAND	Loc
LICENSE OF OCCUPATION	L.O
MINING RIGHTS ONLY	M.R.O
SURFACE RIGHTS ONLY	S.R.O
ROADS	
IMPROVED ROADS	
KING'S HIGHWAYS	
RAILWAYS	
POWER LINES	
MARSH OR MUSKEG	
MINES	
CANCELLED	C

NOTES

400' Surface Rights Reservation along the shores of all lakes and rivers

DATE OF ISSUE
AUG 25 1976

KENORA
MINING DIV.
RECEIVED
AUG 31 1976
AM 7 8 9 10 11 12 1 2 3 4 5 PM

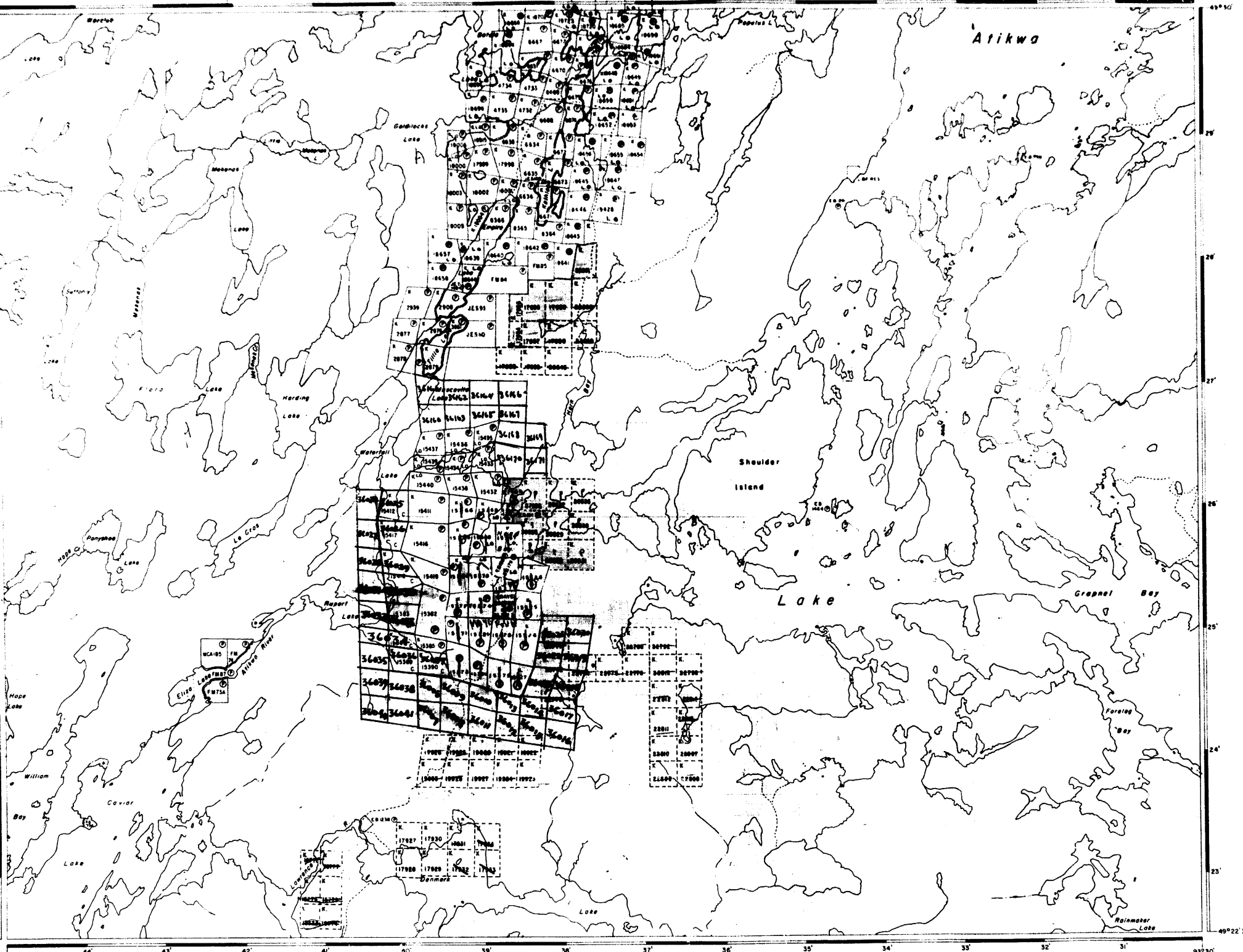
Atikwa
Lake
Shoulder
Island
Grapnel Bay
Foreleg Bay
Rainmaker Lake
Goldfinch Lake
Harding Lake
Waterfall Lake
Rupert Lake
Hope Lake
Ponyshoe Lake
Le Cros
Atikwa River
Elizabeth Lake
William Bay
Caviar Lake
Lawrence
Denmark
Lake
Hope
Wasonas
Mosonas
Fiora
Sunny
Waterfall
Papulus L.
Borden
Empire
Hawkscowlie Lake
Phillips Lake
Hawk Bay
JES91
JES10
T1804
T1805
WCA185
FM
FM73A
FM73B
49°22'30"
93°30'
95°30'
49°30'
29'
28'
27'
26'
25'
24'
23'
44'
43'
42'
41'
40'
39'
38'
37'
36'
35'
34'
33'
32'
31'

AREA OF

ATIKWA LAKE
·GRAPNEL BAY·

DISTRICT OF
KENORA

KENORA
MINING DIVISION

SCALE: 1-INCH = 40 CHAINS

LEGEND

PATENTED LAND	P
CROWN LAND SALE	C.S.
LEASES	L
LOCATED LAND	LOC
LICENSE OF OCCUPATION	L.O.
MINING RIGHTS ONLY	M.R.O.
SURFACE RIGHTS ONLY	S.R.O.
ROADS	
IMPROVED ROADS	
KING'S HIGHWAYS	
RAILWAYS	
POWER LINES	
MARSH OR MUSKEG	
MINES	
CANCELLED	C

NOTES

400' Reserve around all lakes & rivers to Dept. of Lands & Forests.

Rec. 23/60.
Mar. 11/61
Rev. 14/61
Aug 31/65
July 27/68

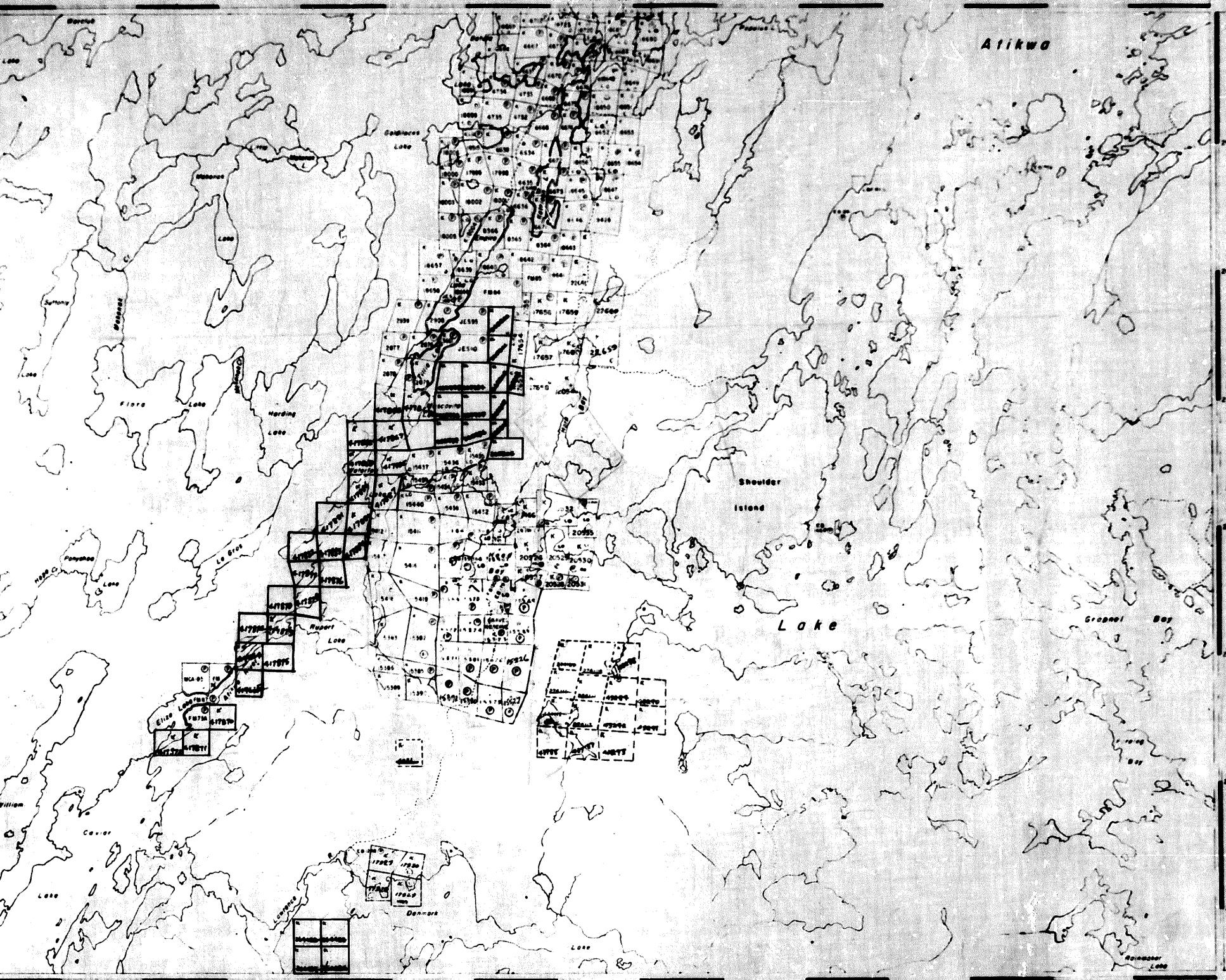
Atikwa
Shoulder
Island
Lake
Harding
Lake
Rupert
Lake
Grandel
Bay
Denmark
Lake

AREA OF

ATIKWA LAKE
GRAPNEL BAY

DISTRICT OF
KENORA

KENORA
MINING DIVISION

SCALE: 1-INCH 40 CHAINS

LEGEND

PATENTED LAND	P
CROWN LAND SALE	CS
LEASES	L
LOCATED LAND	LL
LICENSE OF OCCUPATION	LO
MINING RIGHTS ONLY	MRO
SURFACE RIGHTS ONLY	SRO
ROADS	
IMPROVED ROADS	
KING'S HIGHWAYS	
RAILWAYS	
POWER LINES	
MARSH OR MUSKEG	
MINES	
CANCELLED	

NOTES

400' Reserve around all lakes & rivers to Dept of Lands & Forests

KENORA
FILED:
DEC. 7 1971
RECEIPT No.
MINING DIVISION

Jan. 6/72
May 9/73
June 26/73
June 13/74

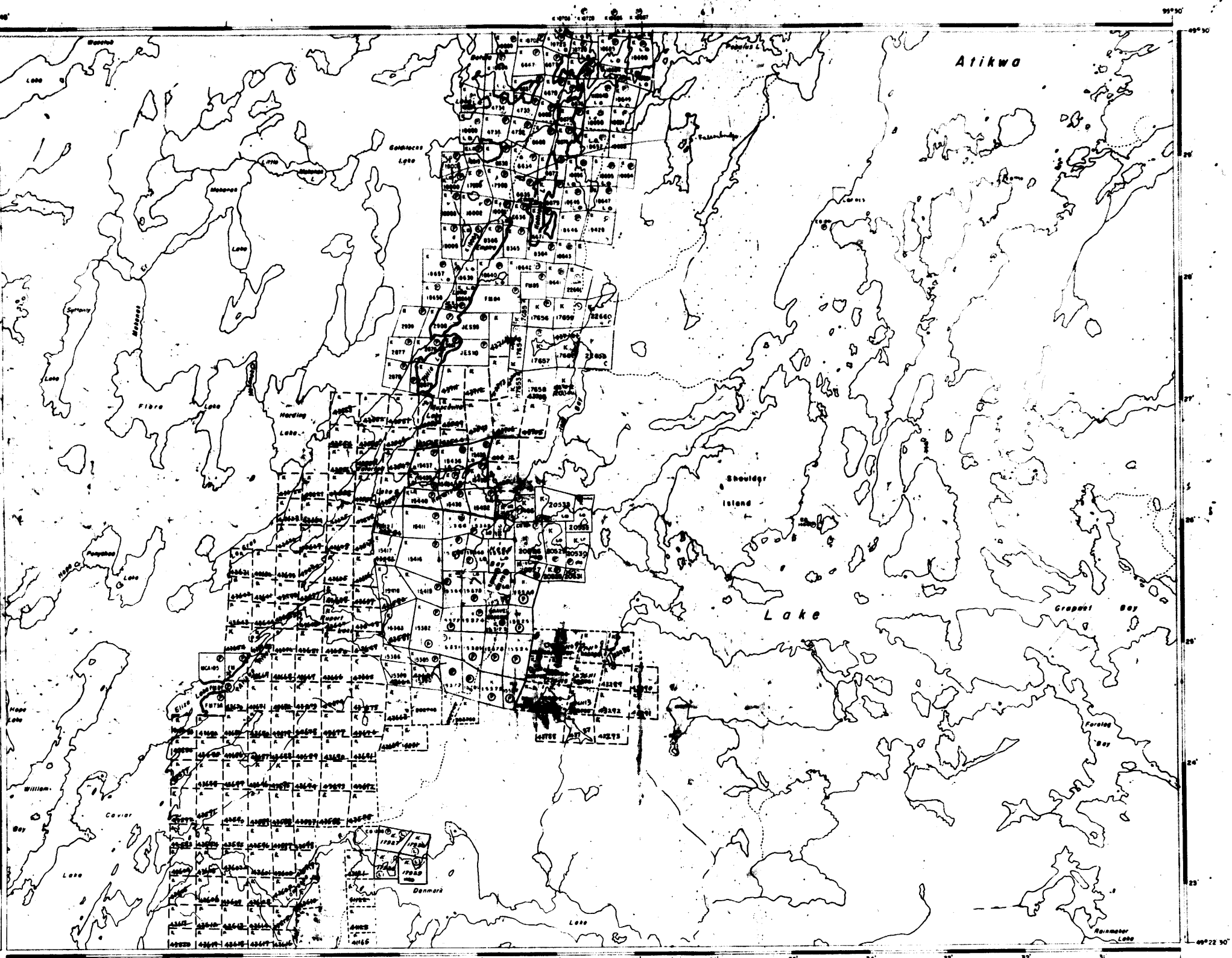
Atikwa
Lake
Shoulder
Island
Goldfaces
Lake
Harding
Lake
Fibre
Lake
Grapnel
Bay
Foraleg
Bay
Rainmaker
Lake
Denmark
Lake
Hope
Lake
Cavier
Lake
Bay

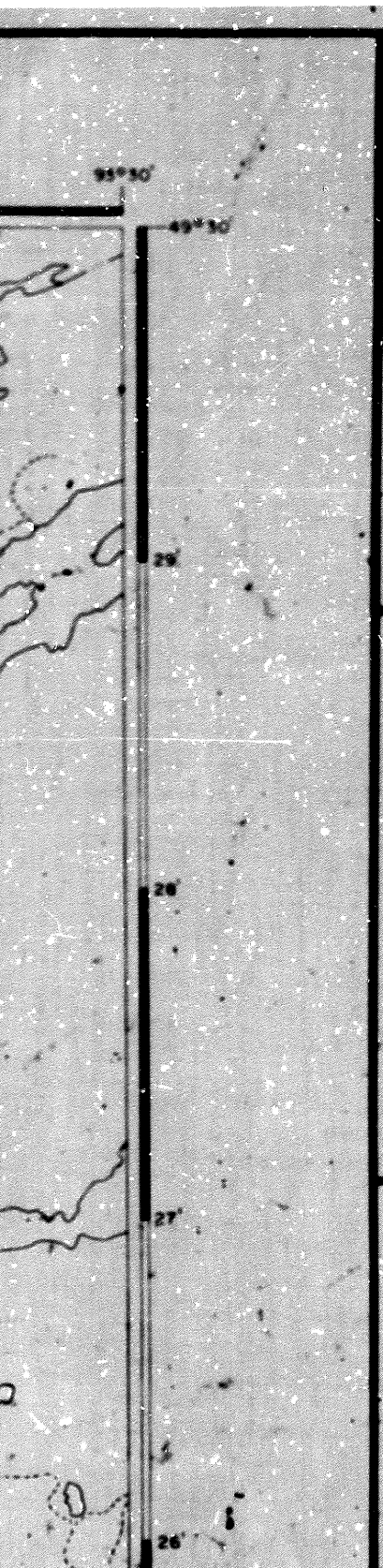

AREA OF

ATIKWA LAKE
GRAPNEL BAY

DISTRICT OF
KENORA

KENORA
MINING DIVISION

SCALE: 1-INCH = 40 CHAINS

LEGEND

PATENTED LAND	P
CROWN LAND SALE	CS
LEASES	L
LOCATED LAND	LL
LICENSE OF OCCUPATION	LO
MINING RIGHTS ONLY	MRO
SURFACE RIGHTS ONLY	SRO
ROADS	
IMPROVED ROADS	
KING'S HIGHWAYS	
RAILWAYS	
POWER LINES	
MARSH OR MUSKEG	
MINES	
CANCELLED	C

NOTES

400' Reserve around all lakes & rivers to Dept. of Lands & Forests

KENORA
FILED
DATE AUG 14 1970
RECEIPT No.
MINING DIVISION

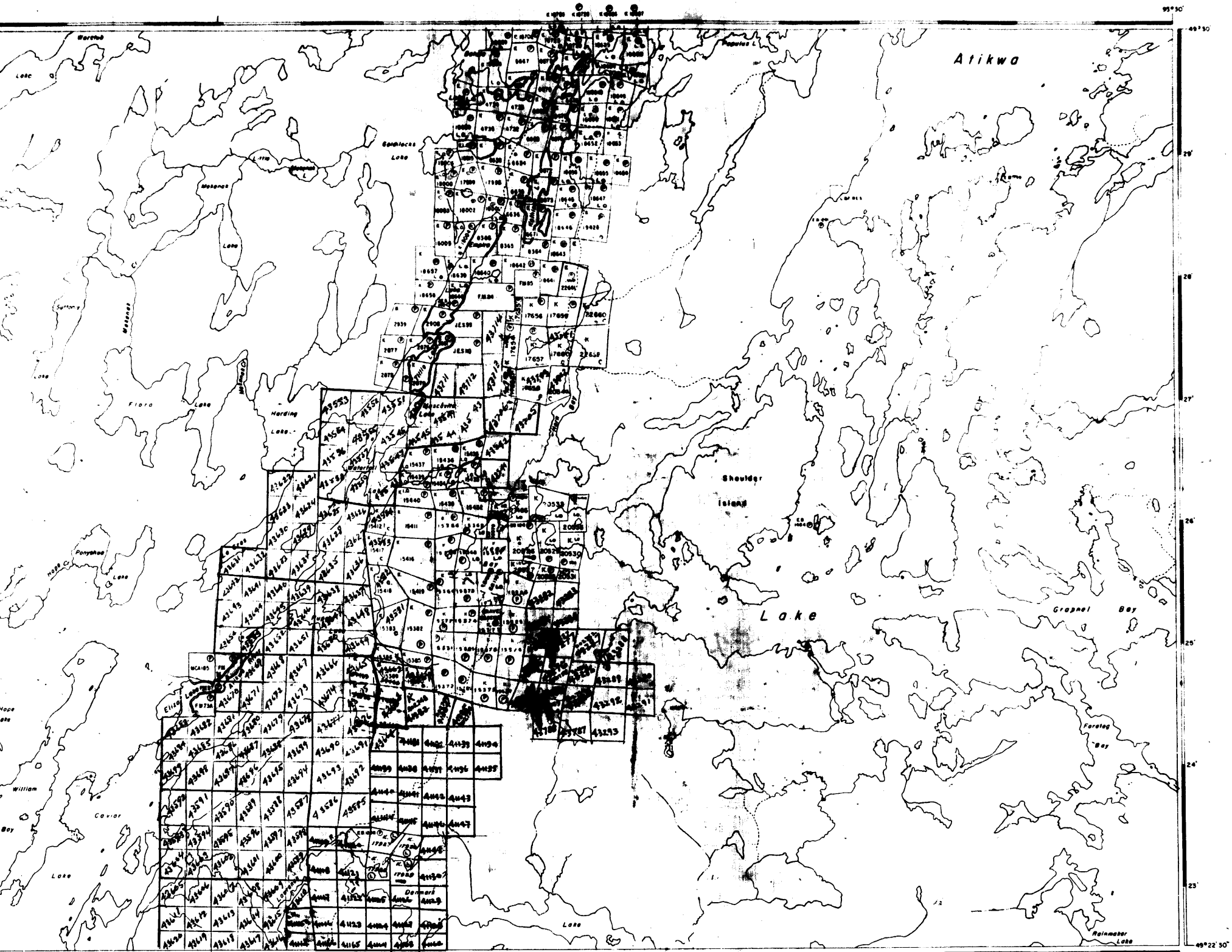
Atikwa
Lake
Shoulder
Island
Grapnel Bay
Forsteg Bay
Rainmaker Lake
Harding Lake
Flora Lake
Ponyhoe Lake
William Bay
Caviar Lake
Sutton
Metonas
Lake
Gordaces Lake
Wascdwa Lake
Waterfall
Ellis Lake
Dennard Lake
Lake
95°30'
49°30'
29'
28'
27'
26'
25'
24'
23'
49°22'30"



AREA OF

ATIKWA LAKE
GRAPNEL BAY

DISTRICT OF
KENORA

KENORA
MINING DIVISION

SCALE: 1-INCH = 40 CHAINS

LEGEND

PATENTED LAND	P
CROWN LAND SALE	CS
LEASES	L
LOCATED LAND	LK
LICENSE OF OCCUPATION	LO
MINING RIGHTS ONLY	MRO
SURFACE RIGHTS ONLY	SRO
ROADS	
IMPROVED ROADS	
KING'S HIGHWAYS	
RAILWAYS	
POWER LINES	
MARSH OR MUSKEG	
MINES	
CANCELLED	C

NOTES

400' Reserve around all lakes & rivers to Dept of Lands & Forests

KENORA
FILED.
REC'D. DEC 5 1966
RECEIPT No.
MINING DIVISION

May 3/67
Aug. 3/67
Sept. 20/67
July 8/68
Aug. 12/68
Dec 19/68
Feb 10/69
July 2/69
July 16/69

2629

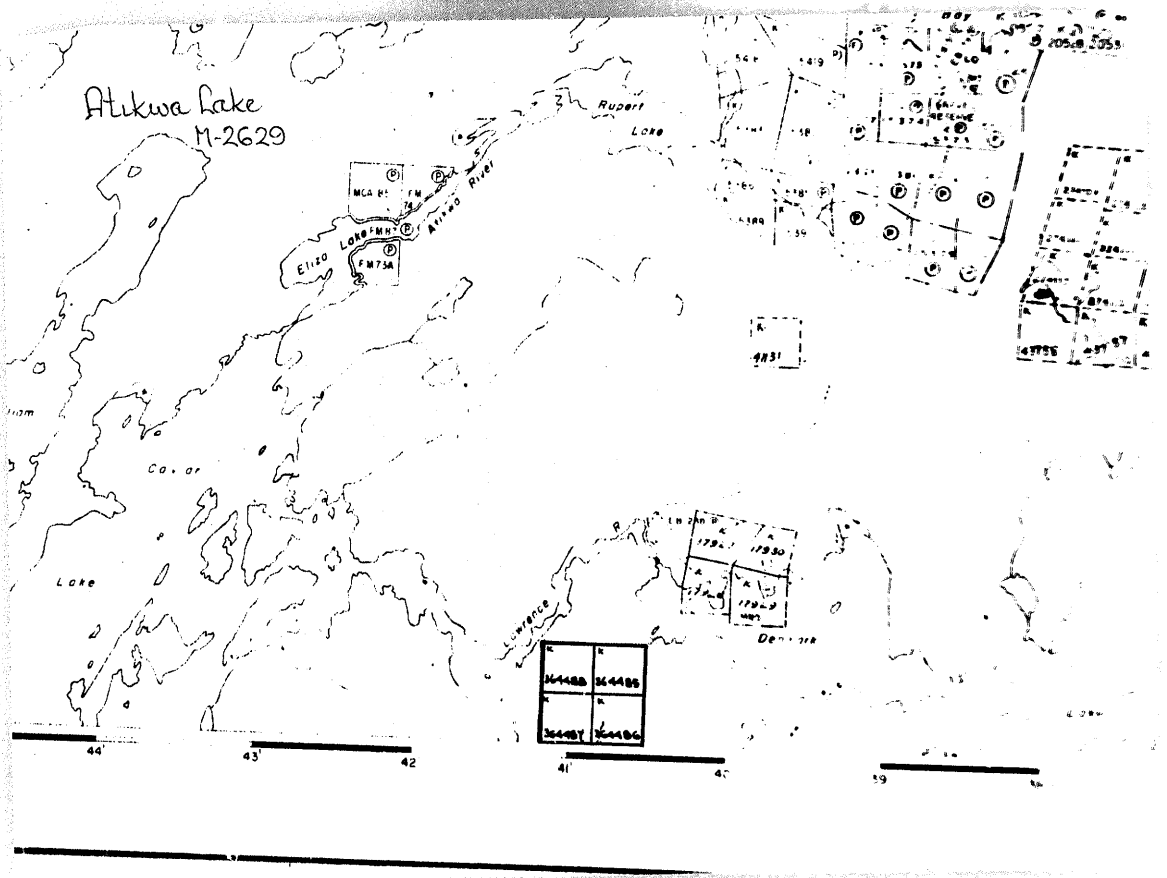
Atikwa Lake
M-2629
Rupert
Lake
Atikwa River
Eliza
Lake
FM75A
4831
Lake
Lawrence
44'
43'
42
41'
40
39