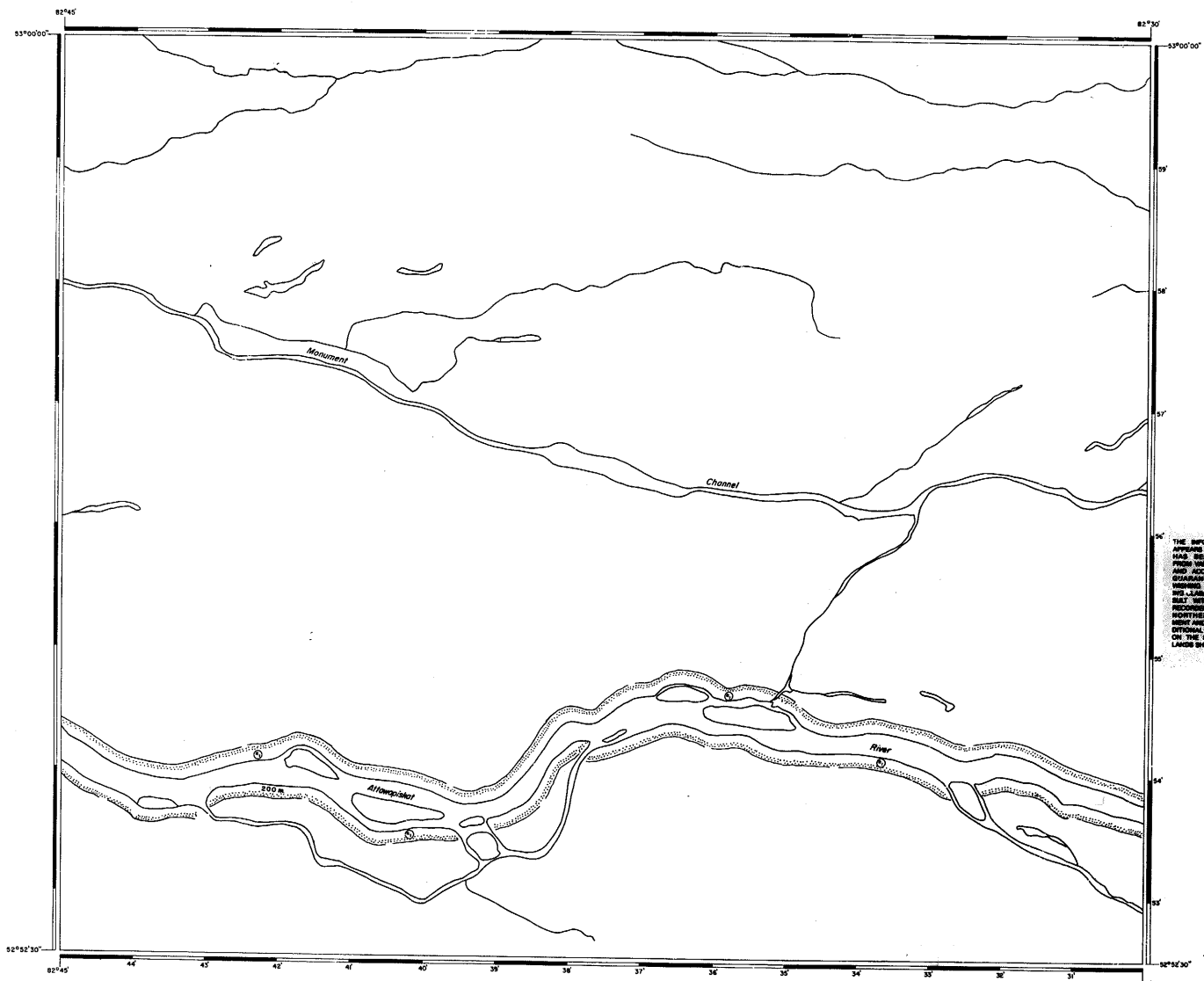


REFERENCES

AREAS WITHDRAWN FROM DISPOSITION

- M.R.O. - MINING RIGHTS ONLY
- S.R.O. - SURFACE RIGHTS ONLY
- M.+S. - MINING AND SURFACE RIGHTS

Description	Order No.	Date	Disposition	Folio
W 21/79	189526	21/11/79	Surface & mining rights	



THE INFORMATION THAT APPEARS ON THIS MAP HAS BEEN COMPILED FROM VARIOUS SOURCES AND ACCURACY IS NOT GUARANTEED. THOSE VIEWING TO SECURE MINING RIGHTS SHOULD CONSULT WITH THE MINING RECORDS, MINISTRY OF NORTHERN DEVELOPMENT AND MINES FOR ADDITIONAL INFORMATION ON THE STATUS OF THE LANDS SHOWN HEREON.

REFERENCES


LEGEND

- HIGHWAY AND ROUTE NO.
- OTHER ROADS
- TRAILS
- SURVEYED LINES: TOWNSHIP, BASE LINES, ETC.
- LOTS, MINING CLAIMS, PARCELS, ETC.
- UNSURVEYED LINES: LOT LINES
- PARCEL BOUNDARY
- MINING CLAIMS ETC.
- RAILWAY AND RIGHT OF WAY
- UTILITY LINES
- NON-PERENNIAL STREAM
- FLOODING OR FLOODING RIGHTS
- SUBDIVISION OR COMPOSITE P.L.M.
- RESERVATIONS
- ORIGINAL SHORELINE
- MARSH OR MUSKEG
- MINES
- TRAVERSE MOUNTAIN

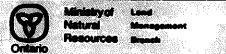
DISPOSITION OF CROWN LANDS:

TYPE OF DOCUMENT	SYMBOL
PATENT, SURFACE & MINING RIGHTS	
- SURFACE RIGHTS ONLY	
- MINING RIGHTS ONLY	
LEASE, SURFACE & MINING RIGHTS	
- SURFACE RIGHTS ONLY	
- MINING RIGHTS ONLY	
LEASE OF OCCUPATION	
ORIGINALLY ACQUIRED OR OBSERVATION	
- OBSERVATION	
- CALLED	
- CALLED	

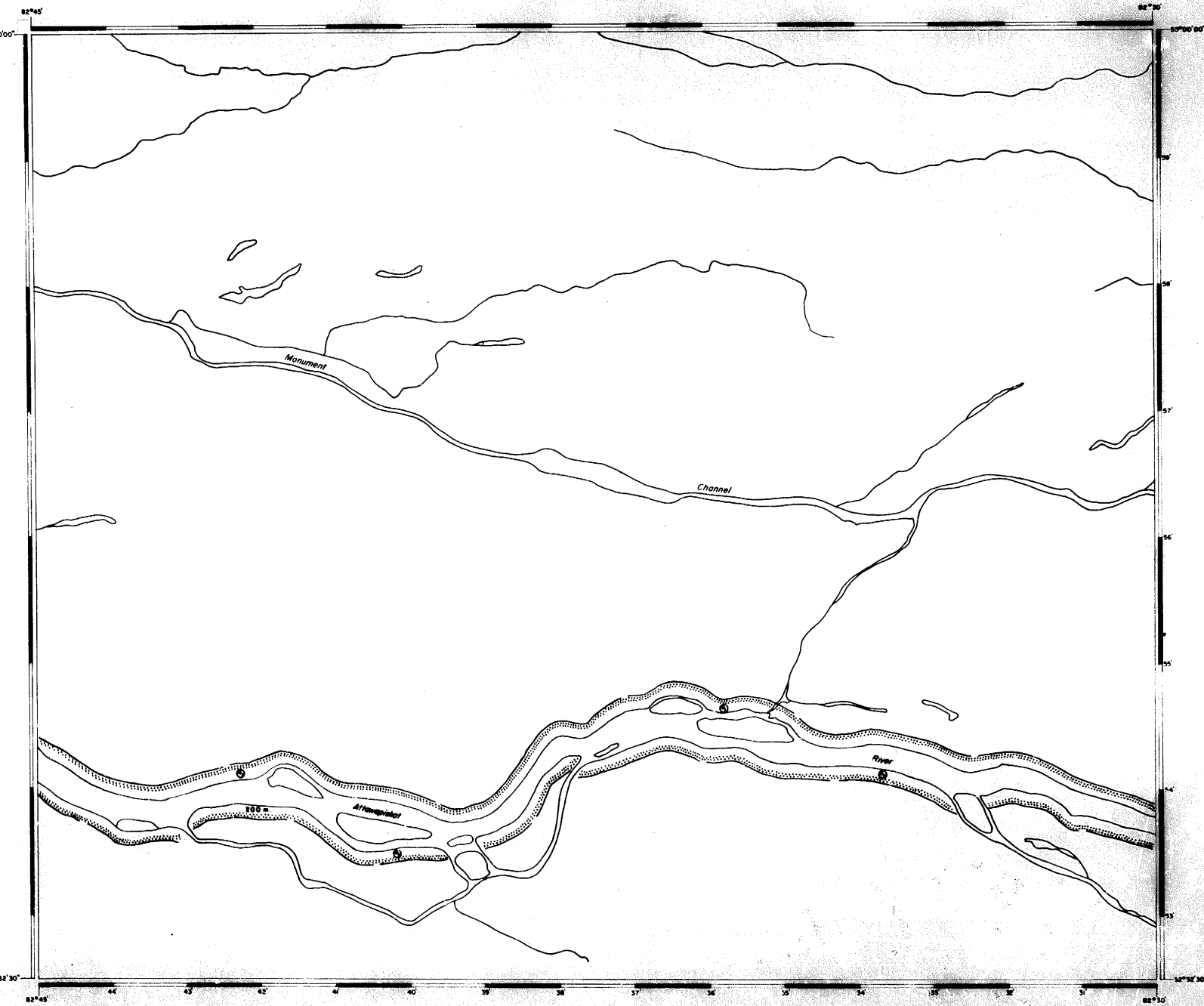
NOTE: MINING RIGHTS IN PATENTED AREAS ARE NOT SUBJECT TO ORIGINAL PATENTING BY NEW YORK & LONDON 1874, 1884, 1894, 1904, 1914, 1924, 1934, 1944, 1954, 1964, 1974, 1984, 1994.



AREA
ATTAWAPISKAT RIVER
 M.S.R. AGREEMENT WITH
KENORA
PATRICIA PORTION
 MINING DIVISION
PORCUPINE
 LAND TITLES / REGISTER DIVISION
COCHRANE



Date: JANUARY, 1985
 Number: **G-1447**



NOTE
 THIS PLAN HAS BEEN PREPARED FROM DATA BELIEVED TO BE RELIABLE AT THE TIME OF COMPILATION, HOWEVER, LAND DEPOSITION, THE POSITION AND EXTENT OF MINING CLAIMS, TOWNSHIP BOUNDARIES AND OTHER SURVEY INFORMATION SUPPLIED ON THE PLAN IS NOT GUARANTEED. TO ENSURE ACCURACY, ADDITIONAL CHECKS SHOULD BE MADE IN THE MINING RECORDER'S OFFICE, LAND REGISTRY OFFICE, ETC.

LEGEND

- HIGHWAY AND ROUTE NO.
- OTHER ROADS
- TRAILS
- SURVEYED LINES:
 - TOWNSHIP, BASE LINES, ETC.
 - LOTS, MINING CLAIMS, PARCELS, ETC.
- UNSURVEYED LINES
- LOT LINES
- PARCEL BOUNDARY
- MINING CLAIMS, ETC.
- RAILWAY AND RIGHT OF WAY
- UTILITY LINES
- NON-PERMANENT STREAM
- FLOODING OR FLOODING RIGHTS
- SUBDIVISION
- ORIGINAL SHORELINE
- MARSH OR MUSKOG
- MINES

DISPOSITION OF CROWN LANDS

- | TYPE OF DOCUMENT | SYMBOL |
|--------------------------------|--------|
| PATENT SURFACE & MINING RIGHTS | |
| SURFACE RIGHTS ONLY | |
| MINING RIGHTS ONLY | |
| LEASE SURFACE & MINING RIGHTS | |
| SURFACE RIGHTS ONLY | |
| MINING RIGHTS ONLY | |
| LICENCE OF OCCUPATION | |
| CROWN LAND SALE | CS |
| ORDER-IN-COUNCIL | OC |
| PRESERVATION | |
| CANCELLED | |
| SAND & GRAVEL | |

SCALE: 1 INCH = 40 CHAINS

ACRES	HECTARES
40	16

ARE *As per G. 25/13*
ATTAWAPISKAT RIVER
 DISTRICT
 KENORA PARISH PORTION
 MINING DIVISION
 PORCUPINE
Dist. 7/11/13/10
 Ministry of Natural Resources
 Ontario Surveys and Mapping Branch
 Date: September 6, 1977
 National Topographic Series 438
M. 3446
 G-1446