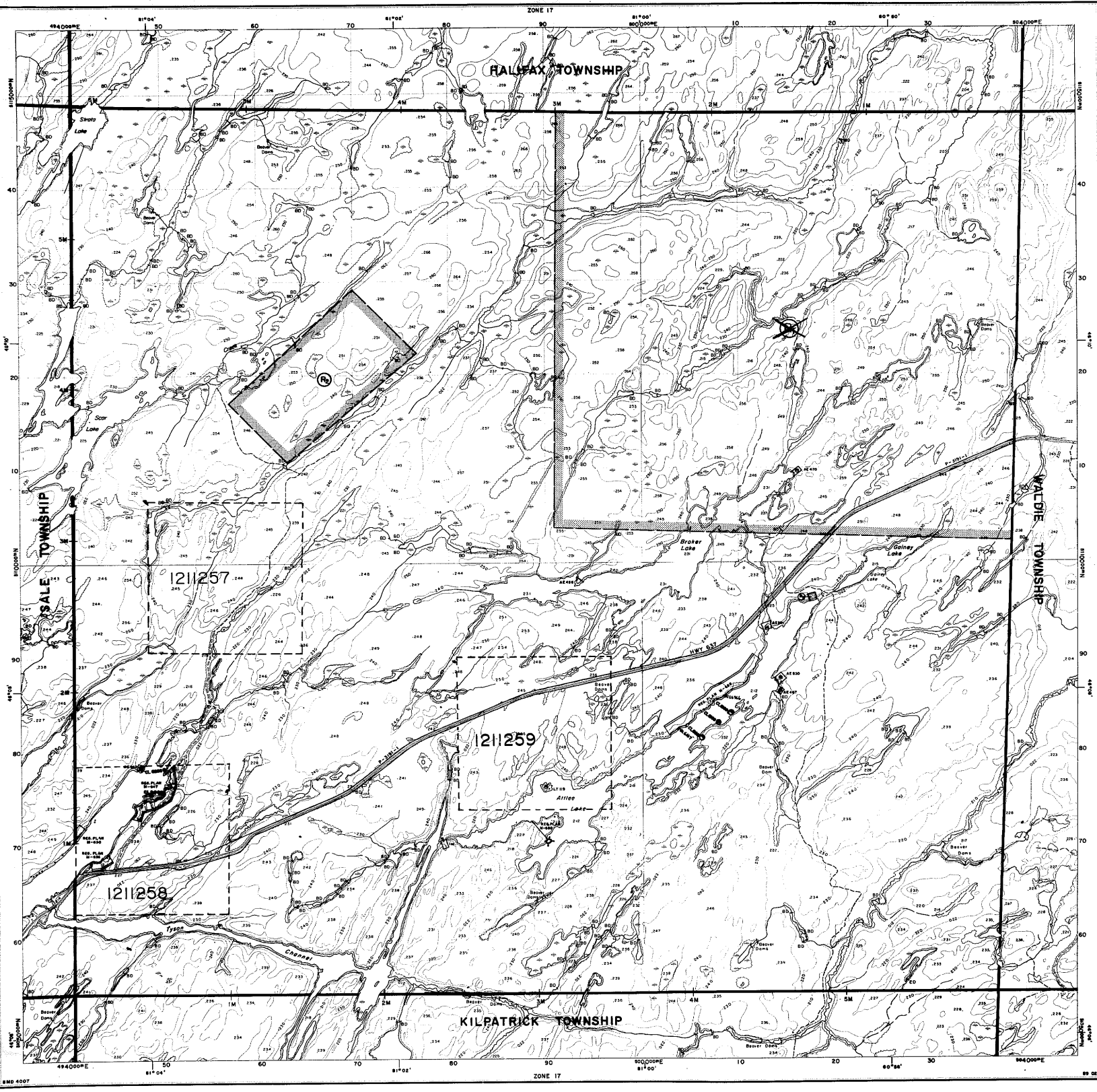
ZONE 17
HALIFAX TOWNSHIP
KILPATRICK TOWNSHIP
WALDIE TOWNSHIP
SALE TOWNSHIP
1211257
1211258
1211259
Strata Lake
Scar Lake
Broker Lake
Gainey Lake
Airlee Lake
Tyson
Channel
HWY 537
Beaver Dams
494000mE
500000mE
504000mE
SMD 4007

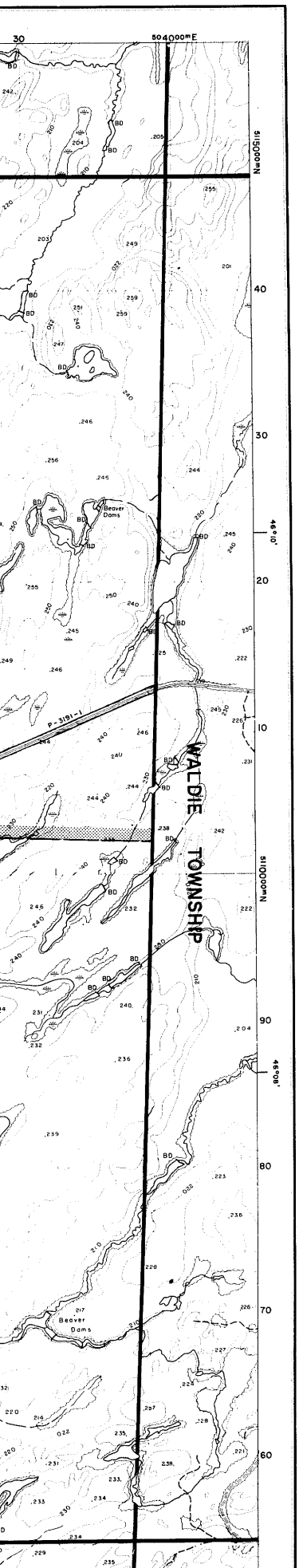

Ministry of Natural Resources
Ontario

Ministry of Northern Development and Mines

IN SERVICE OCT.3/89.

INDEX TO LAND DISPOSITION

PLAN

G-4007

TOWNSHIP

ATTLEE

M.N.R. ADMINISTRATIVE DISTRICT

SUDBURY

MINING DIVISION

SUDBURY

LAND TITLES/REGISTRY DIVISION

SUDBURY

Scale 1:20 000

Metres 1000 0 1000 2000 Metres

Feet 1000 0 1000 2000 3000 4000 5000 6000 7000 8000 9000 10000 Feet

Contour Interval 10 Metres

AREAS WITHDRAWN FROM DISPOSITION

MRO - Mining Rights Only
SRO - Surface Rights Only
M + S - Mining and Surface Rights

Description	Order No.	Date	Disposition	File
	3.2/83		3 + M	
~~MRO~~	~~W60/77~~	~~21/10/77~~	~~M + S~~	~~188539 v 3~~
MRO	W1/83	21/2/83	M + S	188539 v 3
MRO PUBLIC ACCESS		01/6/83	SRO	

SYMBOLS

Boundary
- Township, Meridian, Baseline
- Road allowance; surveyed
  - shoreline
- Lot/Concession; surveyed
  - unsurveyed
- Parcel; surveyed
  - unsurveyed
- Right-of-way; road
  - railway
  - utility
- Reservation

Cliff, Pit, Pile

Contour
- Interpolated
- Approximate
- Depression

Control point (horizontal)

Flooded land

Mine head frame

Pipeline (above ground)

Railway; single track
- double track
- abandoned

Road; highway, county, township
- access
- trail, bush

Shoreline (original)

Transmission line

Wooded area

DISPOSITION OF CROWN LANDS

Patent
- Surface & Mining Rights
- Surface Rights Only
- Mining Rights Only

Lease
- Surface & Mining Rights
- Surface Rights Only
- Mining Rights Only

Licence of Occupation

Order-in-Council OC

Cancelled

Reservation

Sand & Gravel

LAND USE PERMIT.

THE INFORMATION THAT APPEARS ON THIS MAP HAS BEEN COMPILED FROM VARIOUS SOURCES, AND ACCURACY IS NOT GUARANTEED. THOSE WISHING TO STAKE MINING CLAIMS SHOULD CONSULT WITH THE MINING RECORDER, MINISTRY OF NORTHERN DEVELOPMENT AND MINES FOR AD-

G-4007

ATTLEE TWP.

639

PLAN OF

ATLEE TOWNSHIP 59

(FORMERLY TWP. 59.)

DISTRICT OF SUDBURY.

SUDBURY MINING DIVISION.

Scale: 40 chains to an inch.

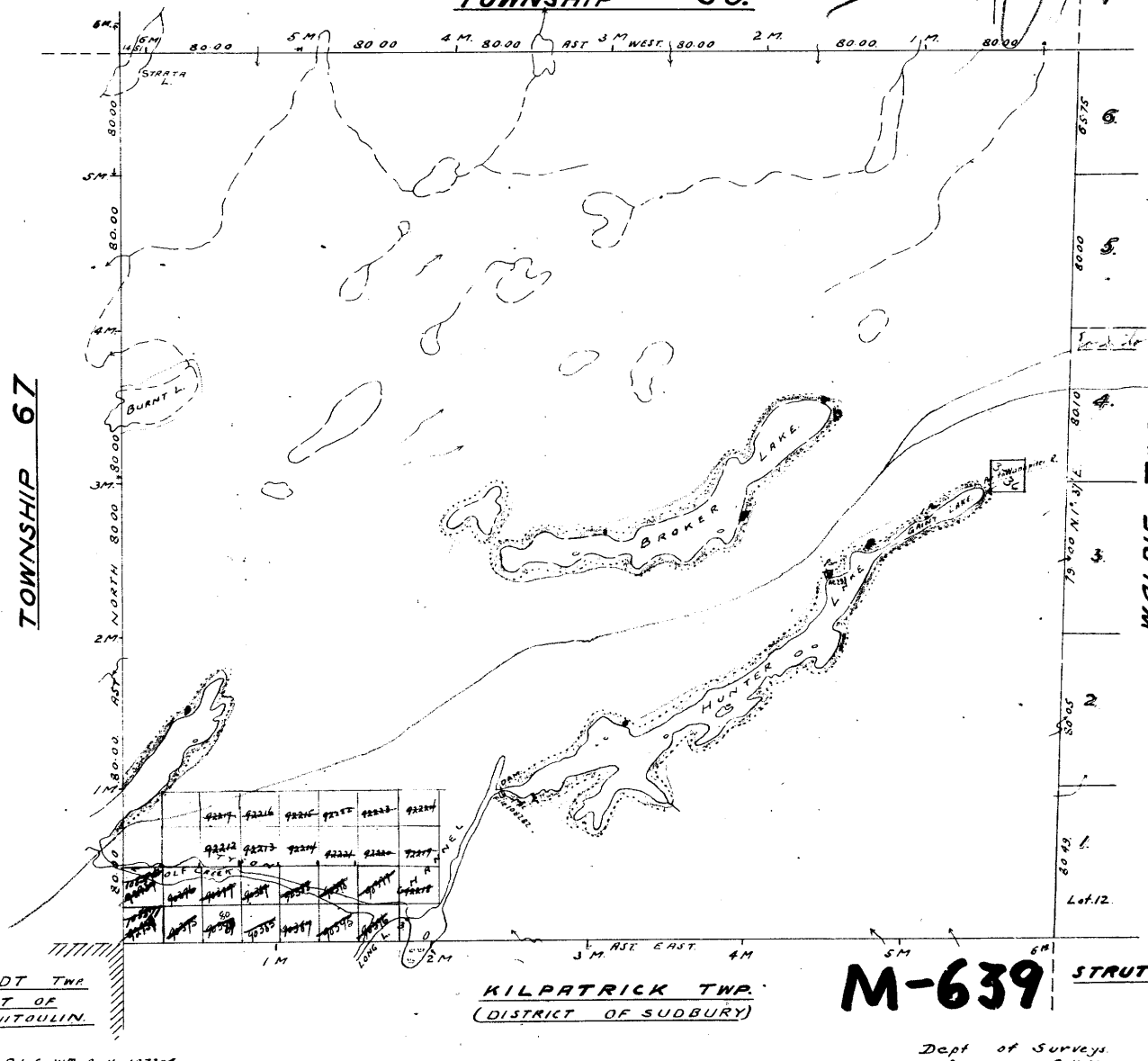

M-639

N. Bdy. by P.L.S. Wm Bell 1873-4
S. " " " " J McAree 1882.
E " " C.L.S. D Beatty 1899
W " " " " J.R. Gill 1929.
Traverse of Lakes by O.L.S. J.R. Gill 1928
Other Lakes & Rivers from Dept. of Surveys Map 21c 1928.

Parcels marked P are Patented
" " L " Leased
" " L.O. " under Lic. of Occ.
Authentic only from Jany 1932.

Surface reservations 200' wide by Dept of L. & F. shewn hereon thus

Dept of Surveys.
Parliament Buildings.
Toronto. Ontario Canada

Nov. 8th 1930.

OFFICE USE ONLY

PLAN OF

ATTLEE TOWNSHIP 59

(FORMERLY TWP. 59.)

DATE OF ISSUE FEB 21 1979

M.639

ONTARIO

MINISTRY OF NATURAL RESOURCES

SURVEYS AND MAPPING BRANCH

DISTRICT OF SUDBURY.

SUDBURY MINING DIVISION.

Scale: 40 chains to an inch.

NOTE

400' Surface Rights Reservation around all Lakes and Rivers.

Order No. W. 1/83 See Land Roll File

Areas withdrawn from staking under Section 43 of the Mining Act (R.S.O. 1970)

Order No.	File	Date	Disposition
0.2/83	Sudbury District	02/02/83	S.R.&M.R.

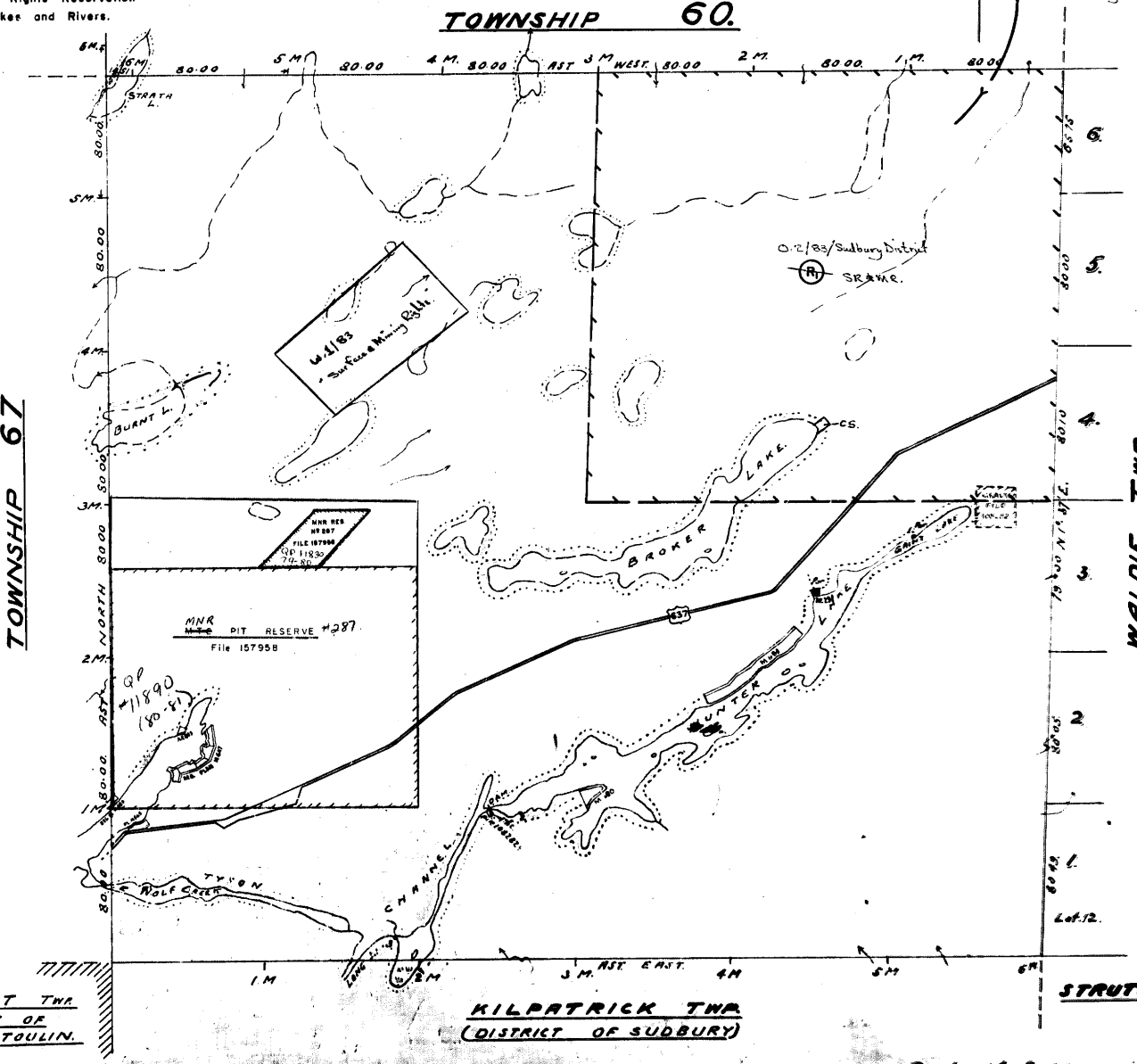

N. Bdy. by R.L.S. Wm. Bell 1878-9
S. " " " J.A. McAree 1882
" " " A.L.S. Westover 1883
Surveyor of Lands

Dept. of Surveys.
Parliament Buildings.
Toronto, Ontario, Canada
Nov. 28 1883

ATTLEE

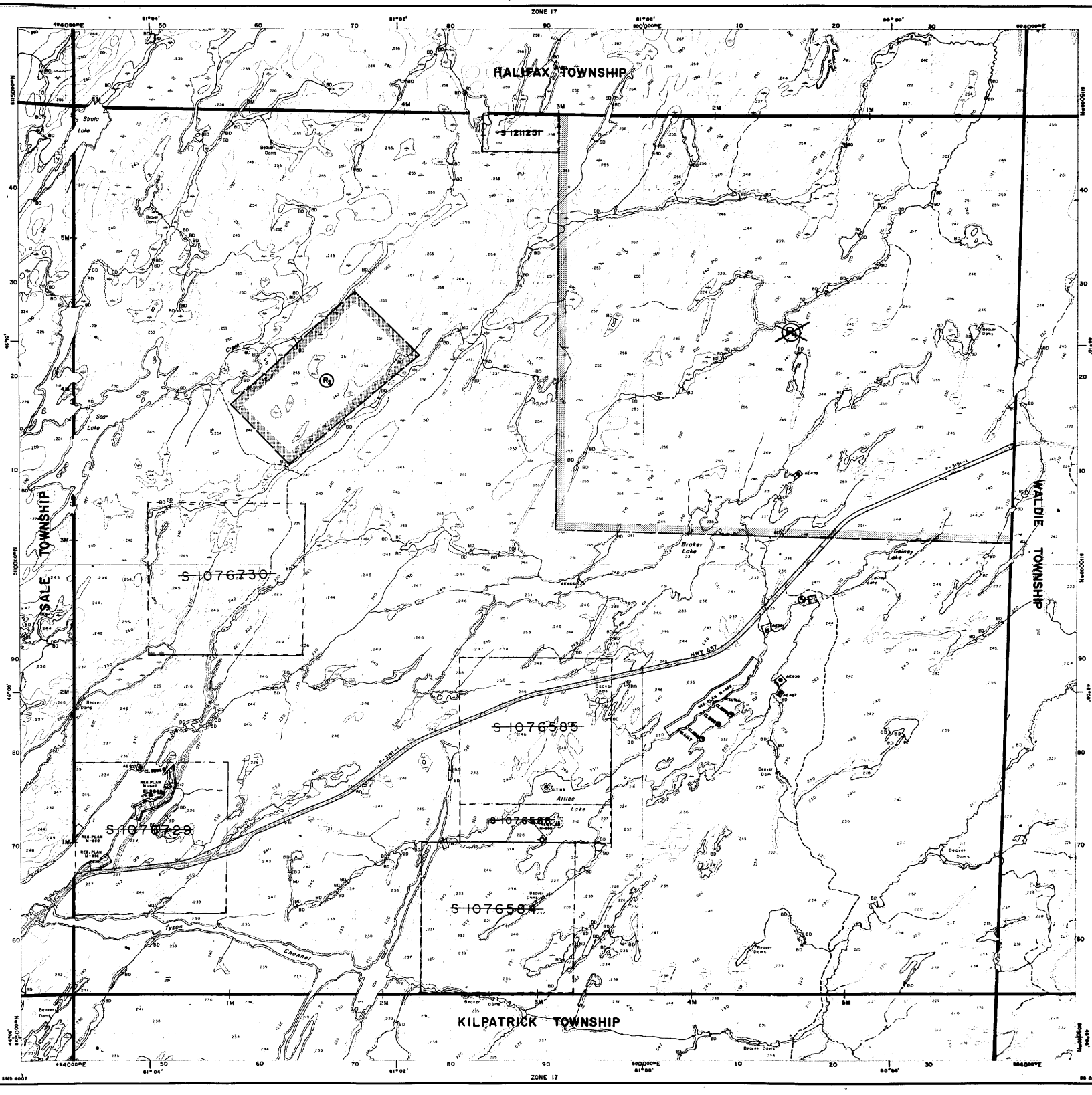
ZONE 17
HALIFAX TOWNSHIP
KILPATRICK TOWNSHIP
SALE TOWNSHIP
WALDIE TOWNSHIP
S 1211231
S 1076730
S 1076585
S 1076729
S 1076584
Strata Lake
Scar Lake
Broker Lake
Gainey Lake
Allee Lake
Tyson Channel
HWY 637
Beaver Dams
SMD 4037

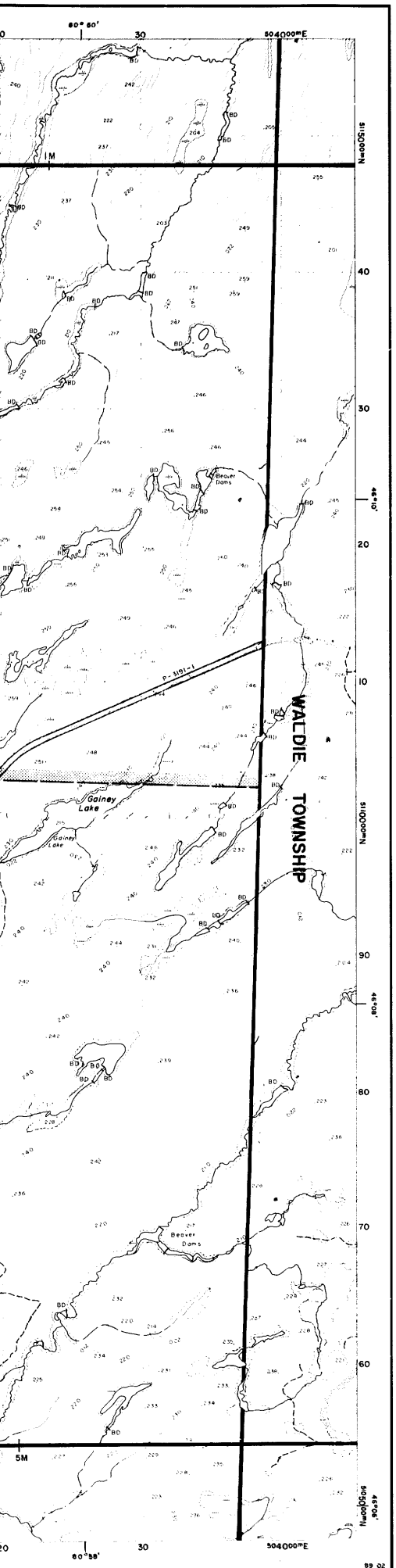

Ministry of Natural Resources
Ministry of Northern Development and Mines
Ontario

IN SERVICE OCT.3/89.

INDEX TO LAND DISPOSITION

PLAN

G-4007

TOWNSHIP

ATTLEE

M.N.R. ADMINISTRATIVE DISTRICT

SUDBURY

MINING DIVISION

SUDBURY

LAND TITLES/REGISTRY DIVISION

SUDBURY

Scale 1:20 000

Metres 1000 0 1000 2000 Metres

Feet 1000 0 1000 2000 3000 4000 5000 6000 7000 8000 9000 10000 Feet

Contour Interval 10 Metres

AREAS WITHDRAWN FROM DISPOSITION

MRO - Mining Rights Only
SRO - Surface Rights Only
M + S - Mining and Surface Rights

Description	Order No.	Date	Disposition	File
	0.2/89		S + M	
			M + S	
	W1/83	21/2/83	M + S	188539 + 3
PUBLIC ACCESS		01/6/83	SRO	

SYMBOLS

Boundary
- Township, Meridian, Baseline
- Road allowance; surveyed
  - shoreline
- Lot/Concession; surveyed
  - unsurveyed
- Parcel; surveyed
  - unsurveyed
- Right-of-way; road
  - railway
  - utility
- Reservation
- Cliff, Pit, Pile
- Contour
  - Interpolated
  - Approximate
  - Depression
- Control point (horizontal)
- Flooded land
- Mine head frame
- Pipeline (above ground)
- Railway; single track
  - double track
  - abandoned
- Road; highway, county, township
  - access
  - trail, bush
- Shoreline (original)
- Transmission line
- Wooded area

DISPOSITION OF CROWN LANDS

Patent
- Surface & Mining Rights
- Surface Rights Only
- Mining Rights Only

Lease
- Surface & Mining Rights
- Surface Rights Only
- Mining Rights Only

Licence of Occupation

Order-in-Council — OC

Cancelled

Reservation

Sand & Gravel

LAND USE PERMIT.

DATE OF ISSUE

JUN 0 9 1998

PROVINCIAL RECORDING OFFICE - SUDBURY

THE INFORMATION THAT APPEARS ON THIS MAP HAS BEEN COMPILED FROM VARIOUS SOURCES AND ACCURACY IS NOT GUARANTEED. THOSE WISHING TO STAKE MINING CLAIMS SHOULD CONSULT WITH THE MINING RECORDER, MINISTRY OF NORTHERN DEVELOPMENT AND MINES FOR ADDITIONAL INFORMATION ON THE STATUS OF THE LANDS SHOWN HEREON

Map base and land disposition drafting by Surveys and Mapping

The disposition of land, location of lot fabric and parcel boundaries on

G-4007 ATTLEE TWP. G-40

639

PLAN OF

ATLEE TOWNSHIP 59

(FORMERLY TWP. 59.)

DISTRICT OF SUDBURY.

SUDBURY MINING DIVISION.

Scale: 40 chains to an inch.

SUDBURY MINING DIV. RECEIVED JUN 22 1970 A.M. P.M. 7 8 9 10 11 12 1 2 3 4 5 6

NOTE
400' Surface Rights Reservation around all Lakes and Rivers.

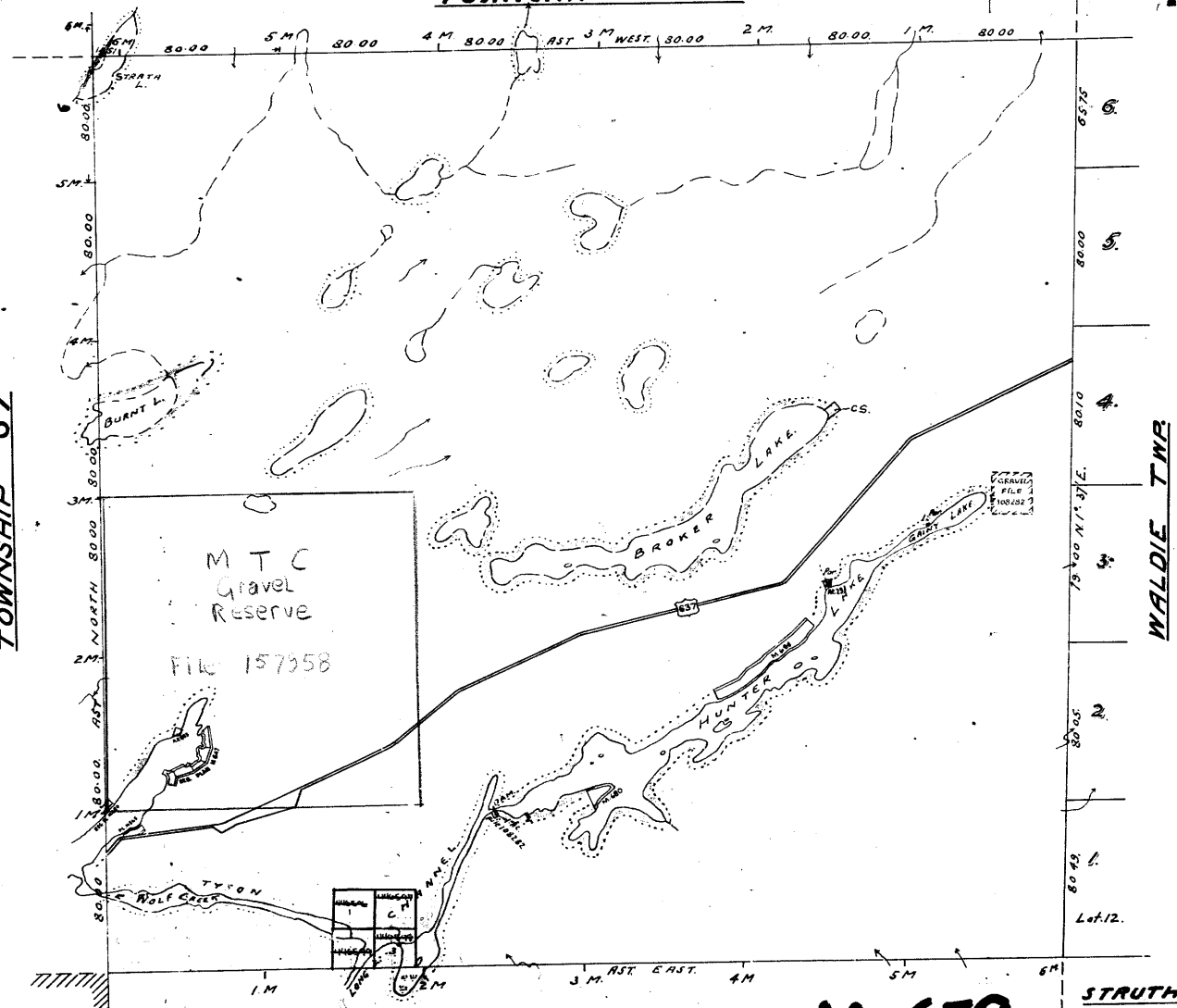

M-639 ATLEE

N. Bdy. by P.L.S. Wm Bell 1873-4
S. " " J.M. Arce 1882
E. " " O.L.S. D. Beatty 1933
W. " " J.R. Gill 1922
Traverse of Lakes & Rivers by J.R. Gill 1922
Other Lakes & Rivers Cited from Dept. of Lands & Forests Plan 1918

Parcels marked P are Patented
" " L " Leased
" " L.O. " under Lic. of Occ.
Reference only from Dept. 1932

Dept. of Surveys.
Parliament Buildings.
Toronto. Ontario. Canada
Nov. 8th 1930.

M.639
ONTARIO
MINISTRY OF NATURAL RESOURCES
SURVEYS AND MAPPING BRANCH

DATE OF ISSUE
OCT 5 1977

PLAN OF

ATLEE TOWNSHIP 59

(FORMERLY TWP. 59.)

DISTRICT OF SUDBURY.

SUDBURY MINING DIVISION.

Scale: 40 chains to an inch.

NOTE
400' Surface Rights Reservation around all Lakes and Rivers.

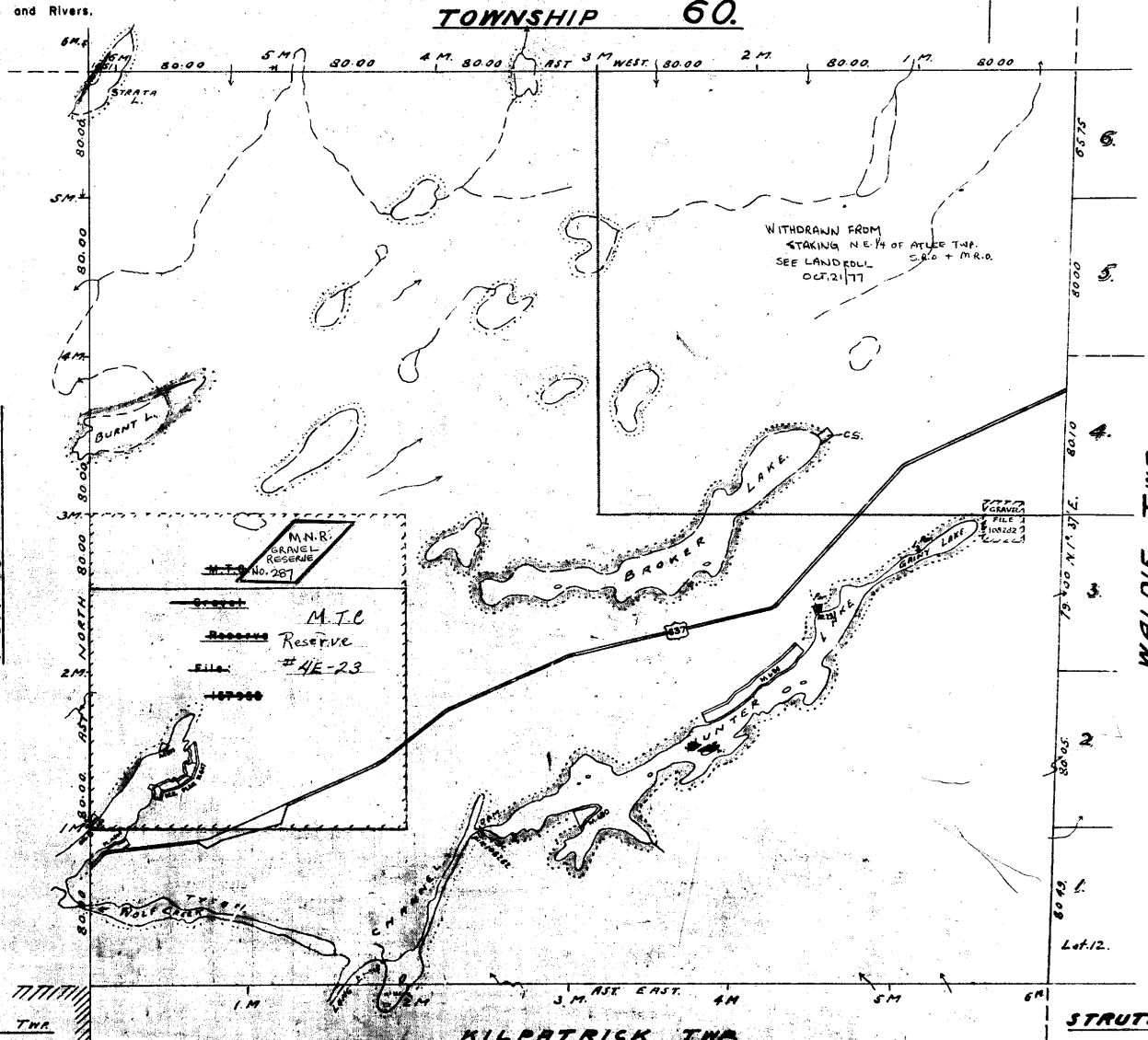

ATLEE

Dept. of Surveys.
Parliament Buildings.
Toronto, Ontario, Canada.

PLAN OF

ATLEE TOWNSHIP

(FORMERLY TWP. 59.)

DISTRICT OF SUDBURY.

SUDBURY MINING DIVISION.

Scale: 40 chains to an inch.

TOWNSHIP 60.

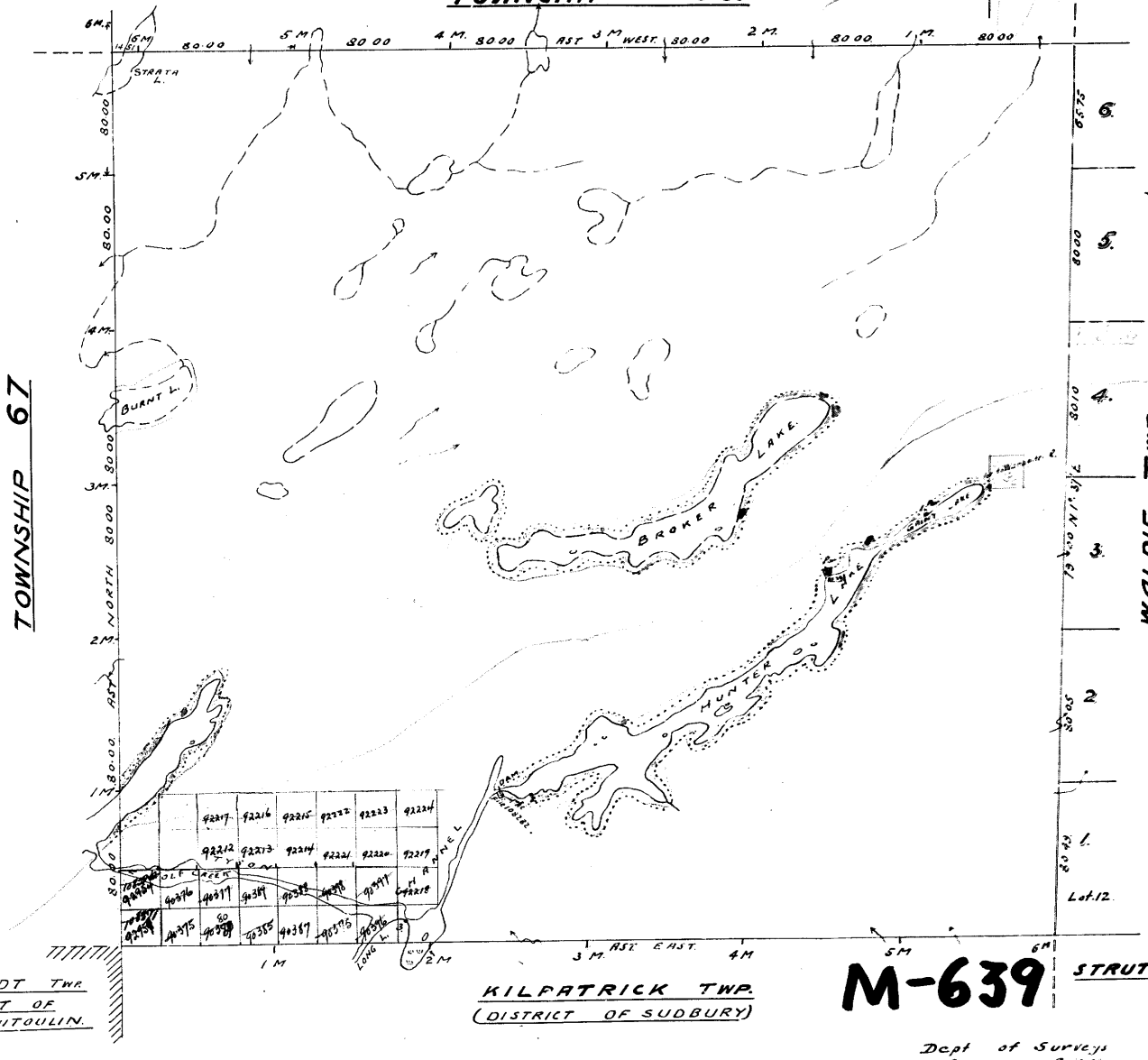

N. Bdy. by P.L.S. Wm Bell 1873-4
S. " " " " J McAree 1882
E. " " O.L.S. D Beatty 1899
W. " " " " J.R. Gill 1929
Traverse of Lakes by O.L.S. J.R. Gill 1928
Other Lakes & Rivers from Dept. of Surveys Map 21c 1928.

Parcels marked P are Patented
" " L. " Leased
" " L.C. " under Lic. of Occ.
Authentic only from Jany 1932.

Surface reservations 200' wide by Dept of L. & F shewn hereon thus

Dept of Surveys
Parliament Buildings
Toronto. Ontario Canada

Nov. 8th 1930.

639

PLAN OF

ATLEE TOWNSHIP 59

(FORMERLY TWP. 59.)

DISTRICT OF SUDBURY.

SUDBURY MINING DIVISION.

Scale: 40 chains to an inch.

TOWNSHIP 60.

NOTE
400' Surface Rights Reservation around all Lakes and Rivers.

SUDBURY MINING DIV. RECEIVED JUN 22 1910 A.M. TRANSFERRED TO

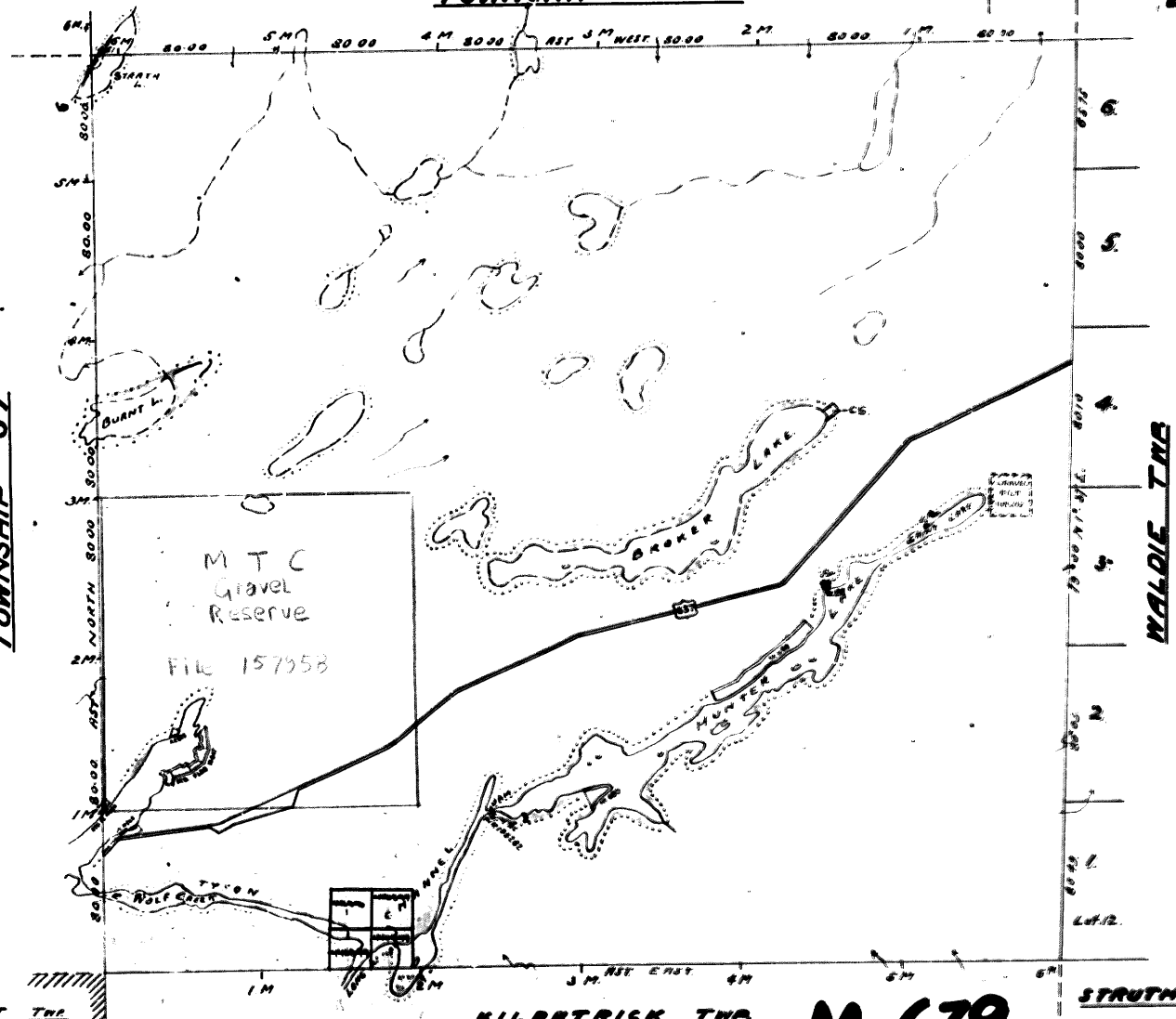

M-639 ATLEE

Dept of Surveys.
Parliament Buildings.
Toronto, Ontario, Canada.
Oct 6th 1910

N. Bdy. by P.L.S. W. Bell 1879-9
J. " " " J.H. Rice 1882
" " " O.L.S. D. Beatty 1888
" " " J.R. Gill 1888

639

PLAN OF
ATLEE TOWNSHIP

(FORMERLY TWP. 59.)

DISTRICT OF SUDBURY.

SUDBURY MINING DIVISION.

Scale: 40 chains to an inch.

TOWNSHIP 60.

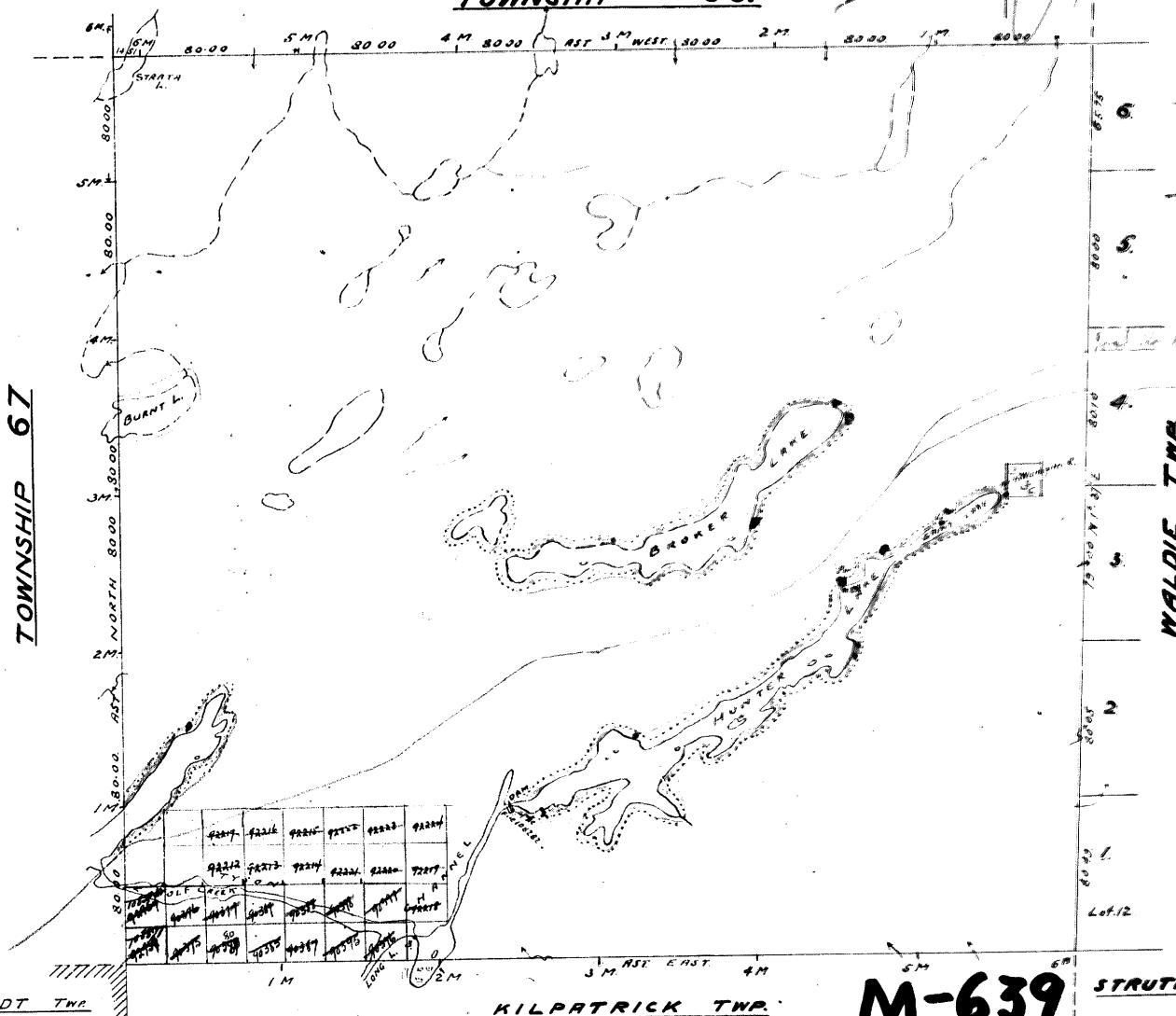

M-639

N. Bdy. by P.L.S. Wm Bell 1873-4
S. " " " " J. McAree 1882.
E. " " O.L.S. D. Beatty 1899
W. " " " " J.R. Gill 1929.
Traverse of Lakes by O.L.S. J.R. Gill 1928
Other Lakes & Rivers from Dept. of Surveys Map 215 1928.

Parcels marked P are Patented
" " L. " Leased
" " L.O. " under Lic. of Occ.
Authentic only from Jany 1932.

Surface reservations 200' wide by Dept of L. & shewn hereon thus

Dept of Surveys
Parliament Buildings
Toronto, Ontario Canada

Nov 8th 1930.

639

PLAN OF

ATLEE TOWNSHIP 59

(FORMERLY TWP. 59.)

DISTRICT OF SUDBURY.

SUDBURY MINING DIVISION.

Scale: 40 chains to an inch.

NOTE
400' Surface Rights Reservation around all Lakes and Rivers.

SUDBURY MINING DIV. RECEIVED JUN 22 1910 A.M. 7,8,9,10,11,12,1,2,3,4,5,6 P.M.

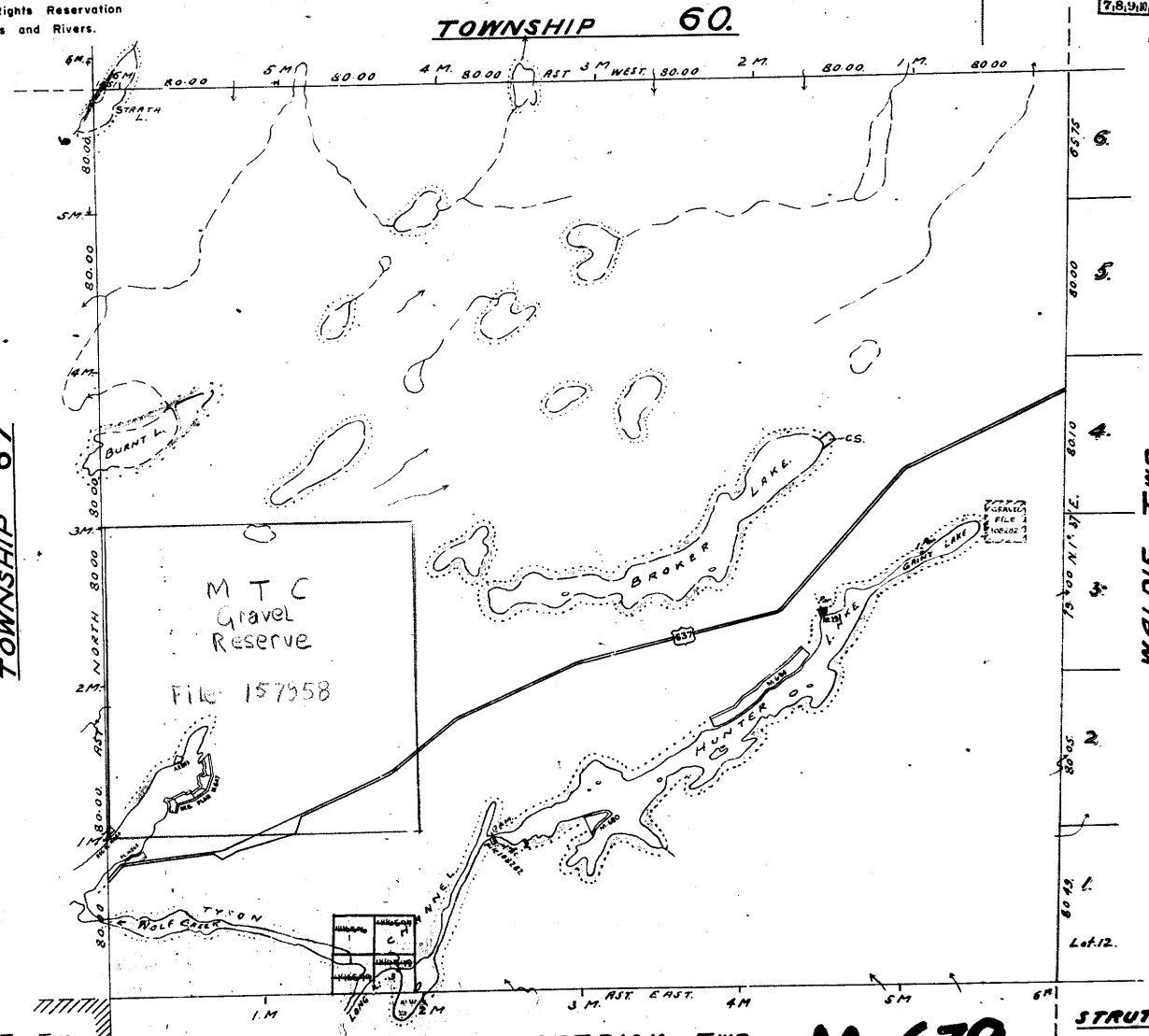

M-639 ATLEE

Dept. of Surveys.
Parliament Buildings.
Toronto. Ontario. Canada
Nov 8th 1930.

N. Bdy. by P.L.S. Wm Bell 1873-4
S. " " " J.McAree 1882
E. " " " O.L.S. D. Beatty 1888
W. " " " J.R. Gill 1923
Courses of Lakes by O.L.S. J.R. Gill 1923
Blue Lines River from Sur. of Sorbes 1911
Parcels marked A were Patented
" " B " Leased
" " C " Under Res. of Ry.
Reference only for Topo. 1918

PLAN OF

ATTLEE TOWNSHIP

(FORMERLY TWP. 59.)

DISTRICT OF SUDBURY.

SUDBURY MINING DIVISION.

Scale: 40 chains to an inch.

MINISTRY OF NATURAL RESOURCES
SURVEYS AND MAPPING BRANCH

Areas withdrawn from staking under Section 43 of the Mining Act (R.S.O. 1970)

Order No.	File	Date	Disposition
61/83	100329-1	01/2/83	S.R.BMR
PUBLIC ACCESS		11/8/83	S.R.D.

NOTE
400' Surface Rights Reservation around all Lakes and Rivers.

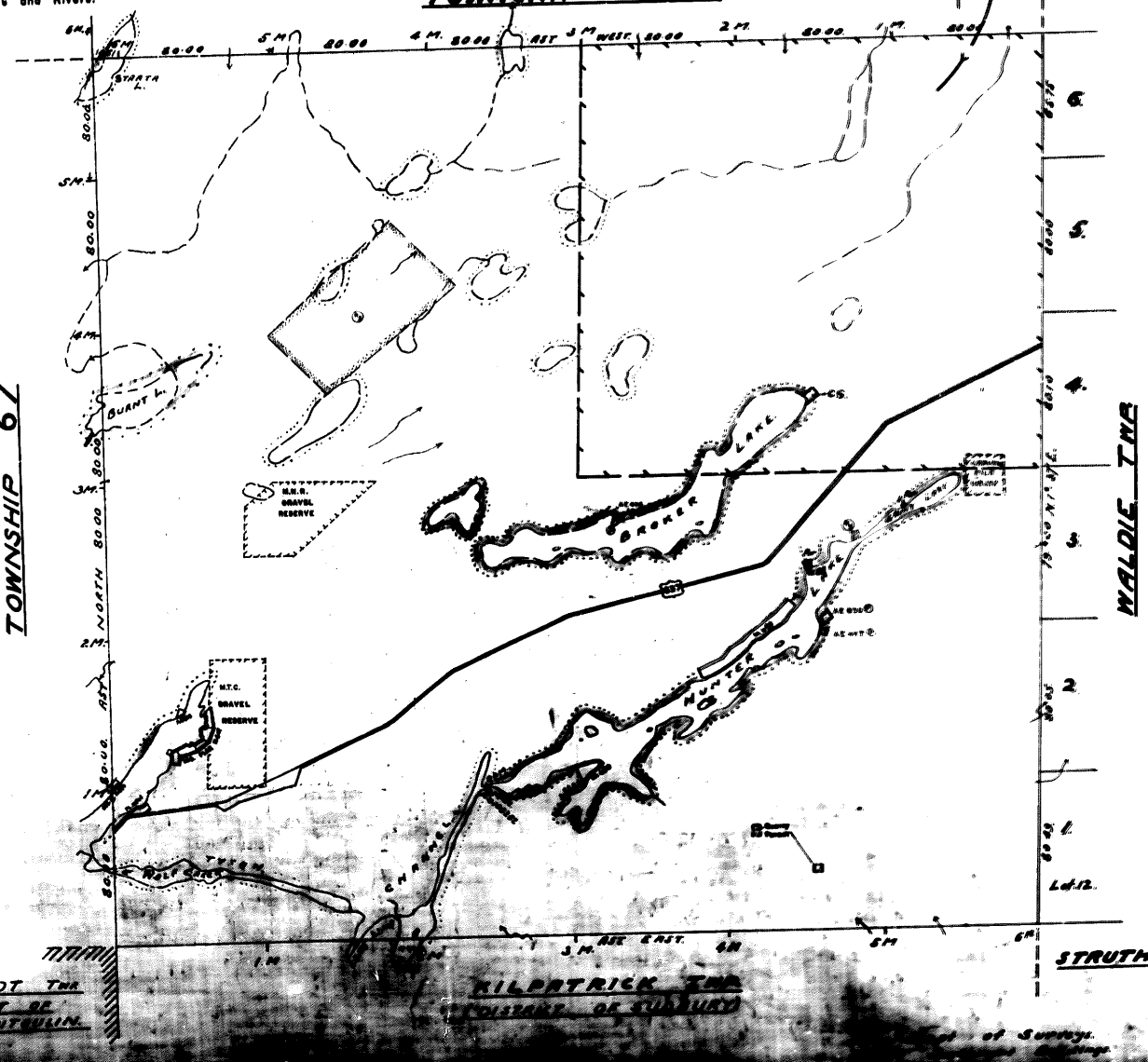

ATTLEE