SOUTH OF KEEZHIKUNS CREEK AREA G-409

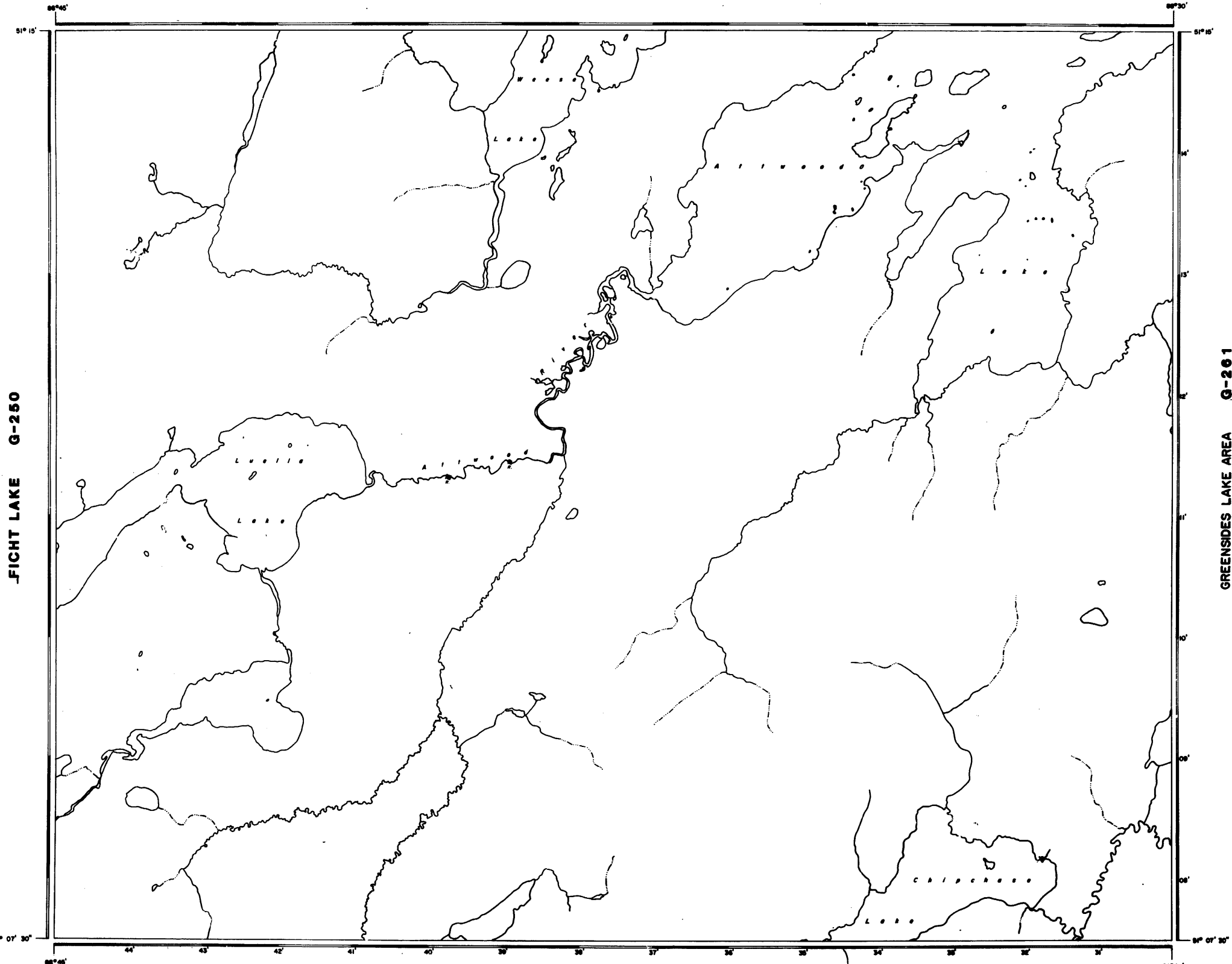

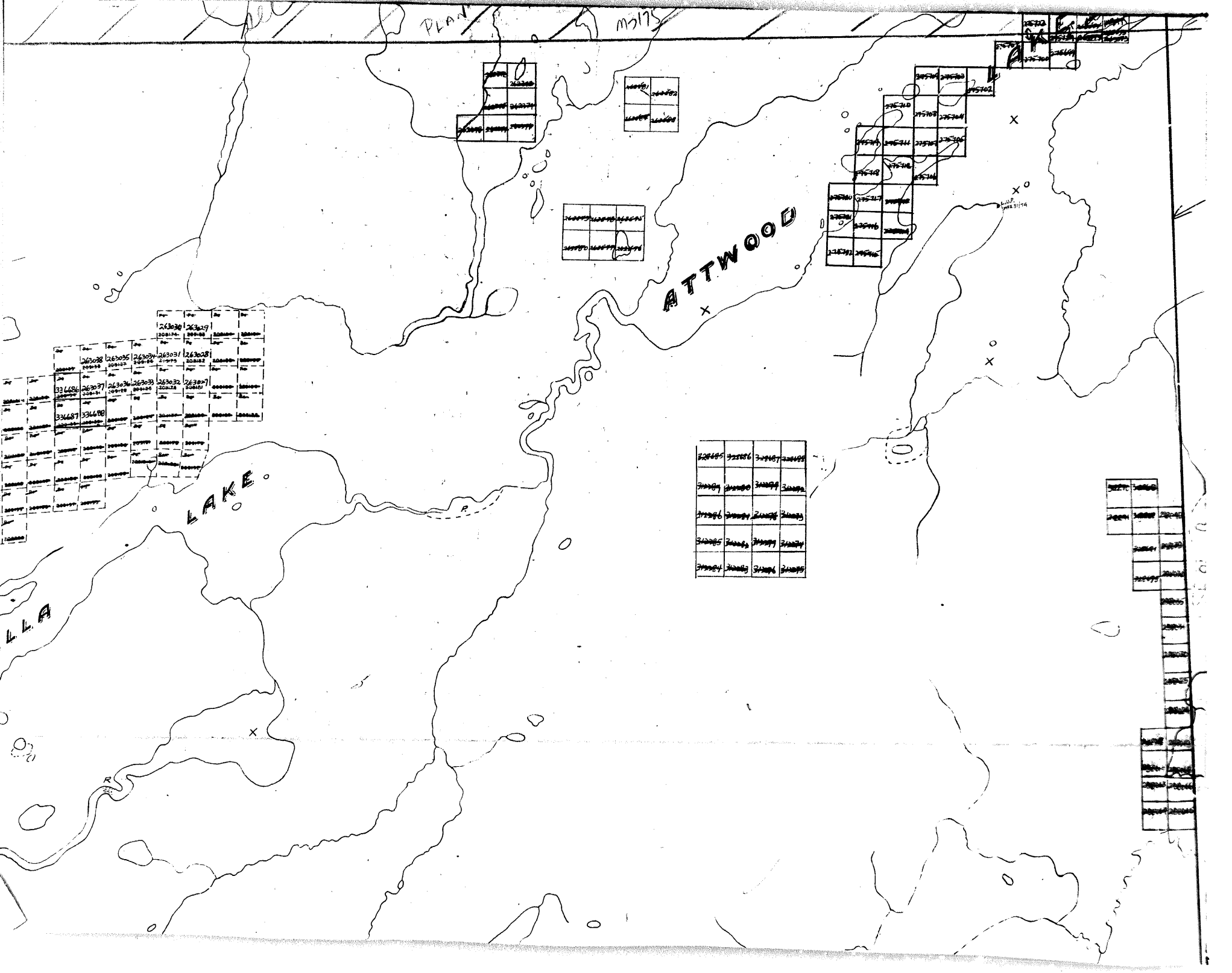
PLAN
M3175
ATTWOOD
LAKE
LLA
263030
263029
263028
263035
263034
263031
263028
336686
263037
263036
263033
263032
263027
336687
336688

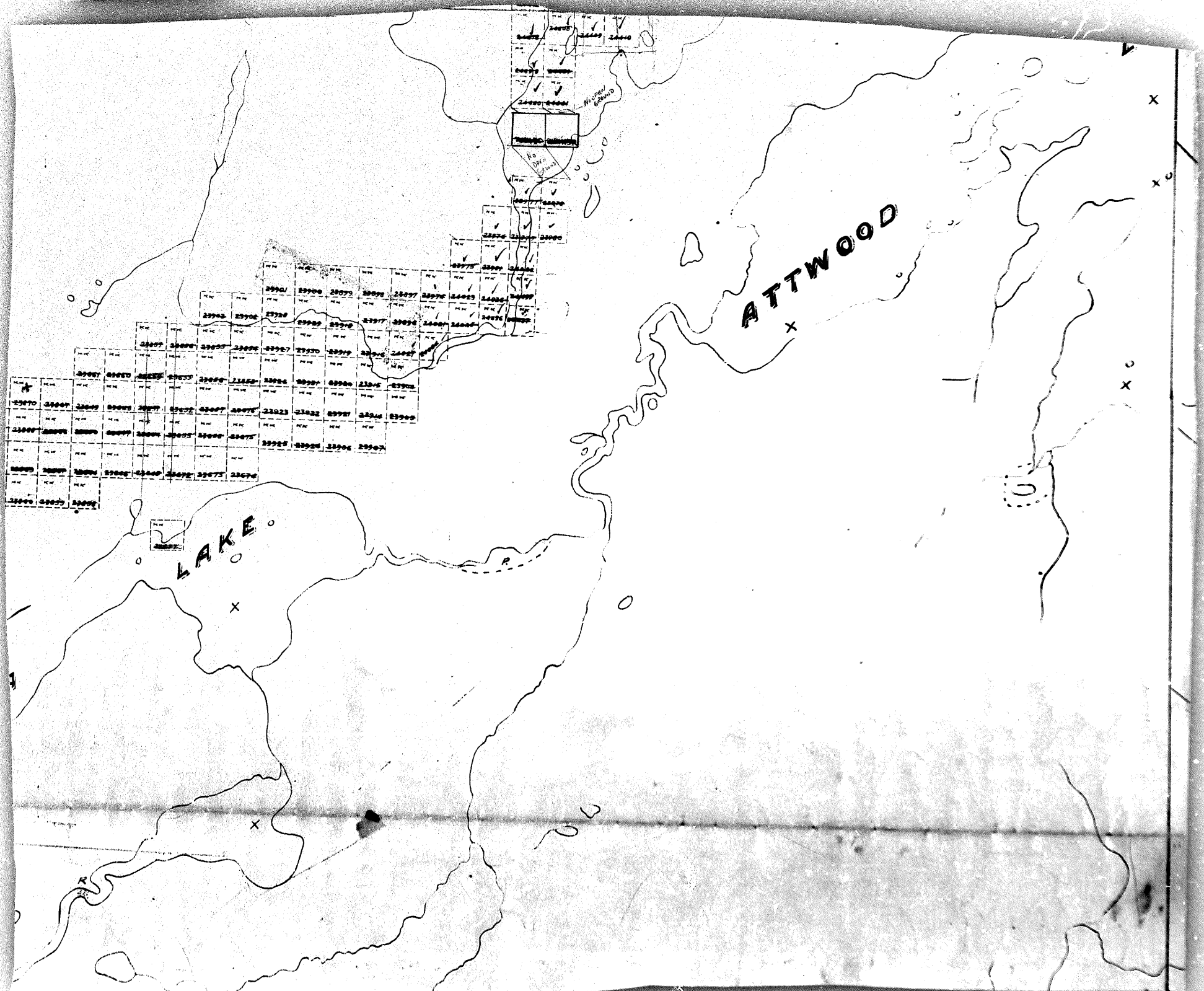
ATTWOOD
LAKE
No Open Ground
No Open Ground

SOUTH OF KEEZHIKUNS CREEK AREA G-409

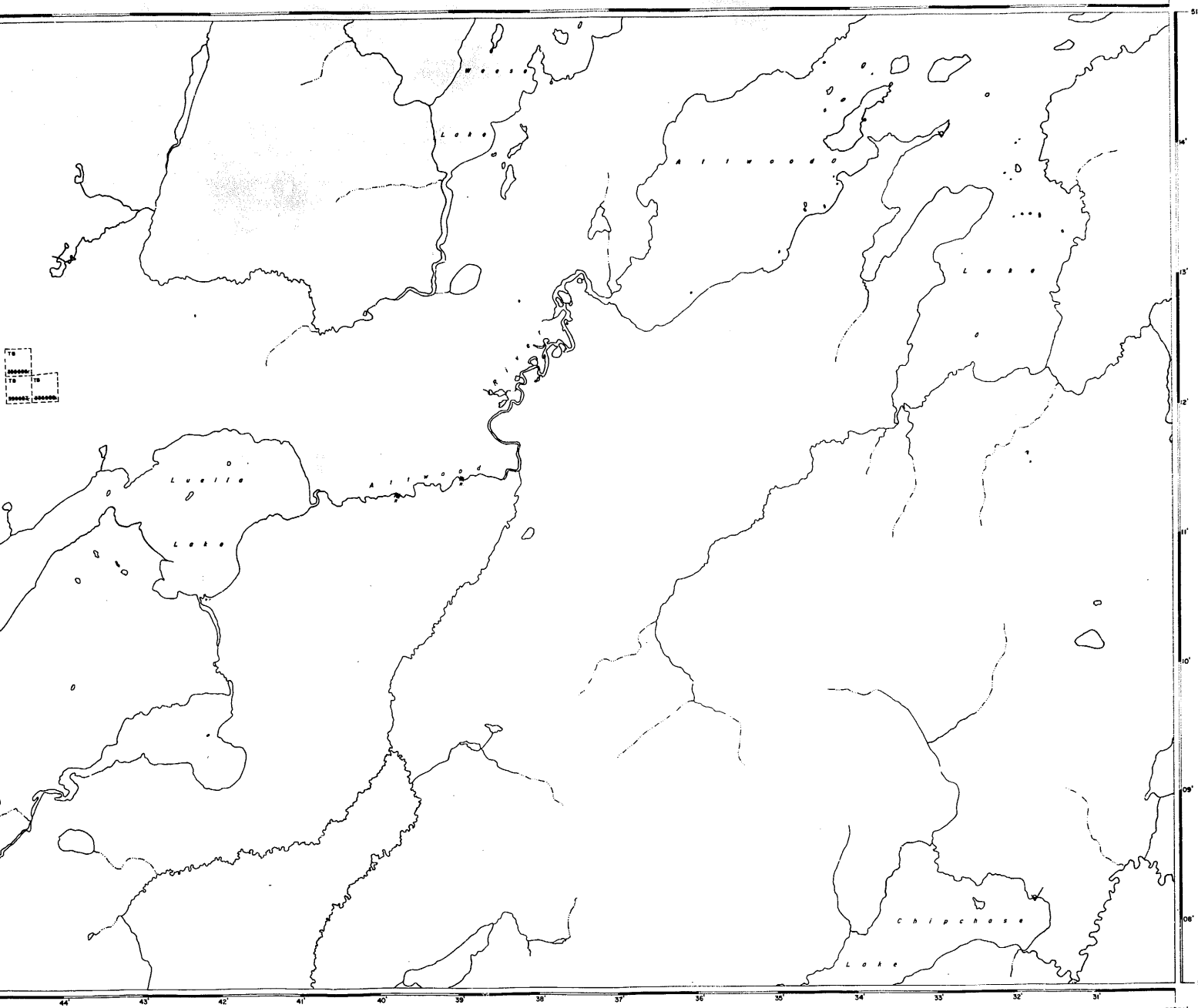

GREENSIDES LAKE AREA G-261

WITCHWOOD LAKE AREA G-463

512883

REFERENCES

THE INFORMATION THAT APPEARS ON THIS MAP HAS BEEN COMPILED FROM VARIOUS SOURCES, AND ACCURACY IS NOT GUARANTEED. THOSE WISHING TO STAKE MINING CLAIMS SHOULD CONSULT WITH THE MINING RECORDER, MINISTRY OF NORTHERN DEVELOPMENT AND MINES, FOR ADDITIONAL INFORMATION ON THE STATUS OF THE LANDS SHOWN HEREON

THUNDER BAY MINING DIVISION '82 JUN 17 PM 4 10

LEGEND

- HIGHWAY AND ROUTE No.
- OTHER ROADS
- TRAILS
- SURVEYED LINES
  - TOWNSHIPS, BASE LINES ETC.
  - LOTS, MINING CLAIMS, PARCELS ETC.
- UNSURVEYED LINES
  - LOT LINES
  - PARCEL BOUNDARY
  - MINING CLAIMS ETC.
- RAILWAY AND RIGHT OF WAY
- UTILITY LINES
- NON-PERENNIAL STREAM
- FLOODING OR FLOODING RIGHTS
- SUBDIVISION
- ORIGINAL SHORELINE
- MARSH OR MUSKEG
- MINES
- RESERVATIONS

DISPOSITION OF CROWN LANDS

TYPE OF DOCUMENT	SYMBOL
PATENT SURFACE & MINING RIGHTS	●
SURFACE RIGHTS ONLY	◐
MINING RIGHTS ONLY	◑
LEASE SURFACE & MINING RIGHTS	■
SURFACE RIGHTS ONLY	◧
MINING RIGHTS ONLY	◨
LICENCE OF OCCUPATION	▼
CROWN LAND SALE	CS
ORDER-IN-COUNCIL	OC
RESERVATION	R
CANCELLED	C
SAND & GRAVEL	G
LAND USE PERMITS FOR COMMERCIAL TOURISM OUTPOST CAMPS	✓

NOTE: MINING RIGHTS IN PARCELS PATENTED PRIOR TO MAY 6, 1913, VESTED IN ORIGINAL PATENTEE BY THE PUBLIC LANDS ACT, R.S.O. 1970 CHAP. 380, SEC. 63 SUBSEC. 1

SCALE: 1 INCH 40 CHAINS

FEET 0 200 400 600 800 1000 2000 3000

METRES 0 200 400 600 800 1000 2000

AREA

ATTWOOD LAKE

M.N.R. ADMINISTRATIVE DISTRICT

GERALDTON

MINING DIVISION

THUNDER BAY

LAND TITLES / REGISTRY DIVISION

THUNDER BAY

Ontario Ministry of Natural Resources — Land Management Branch

SEPT. 16, 1981

Date JULY 17, 1981

Number **G-196**

MAR 05 1998
PROVINCIAL RECORDING
OFFICE - SUDBURY

SOUTH OF KEEZHMUNG CREEK AREA G-460

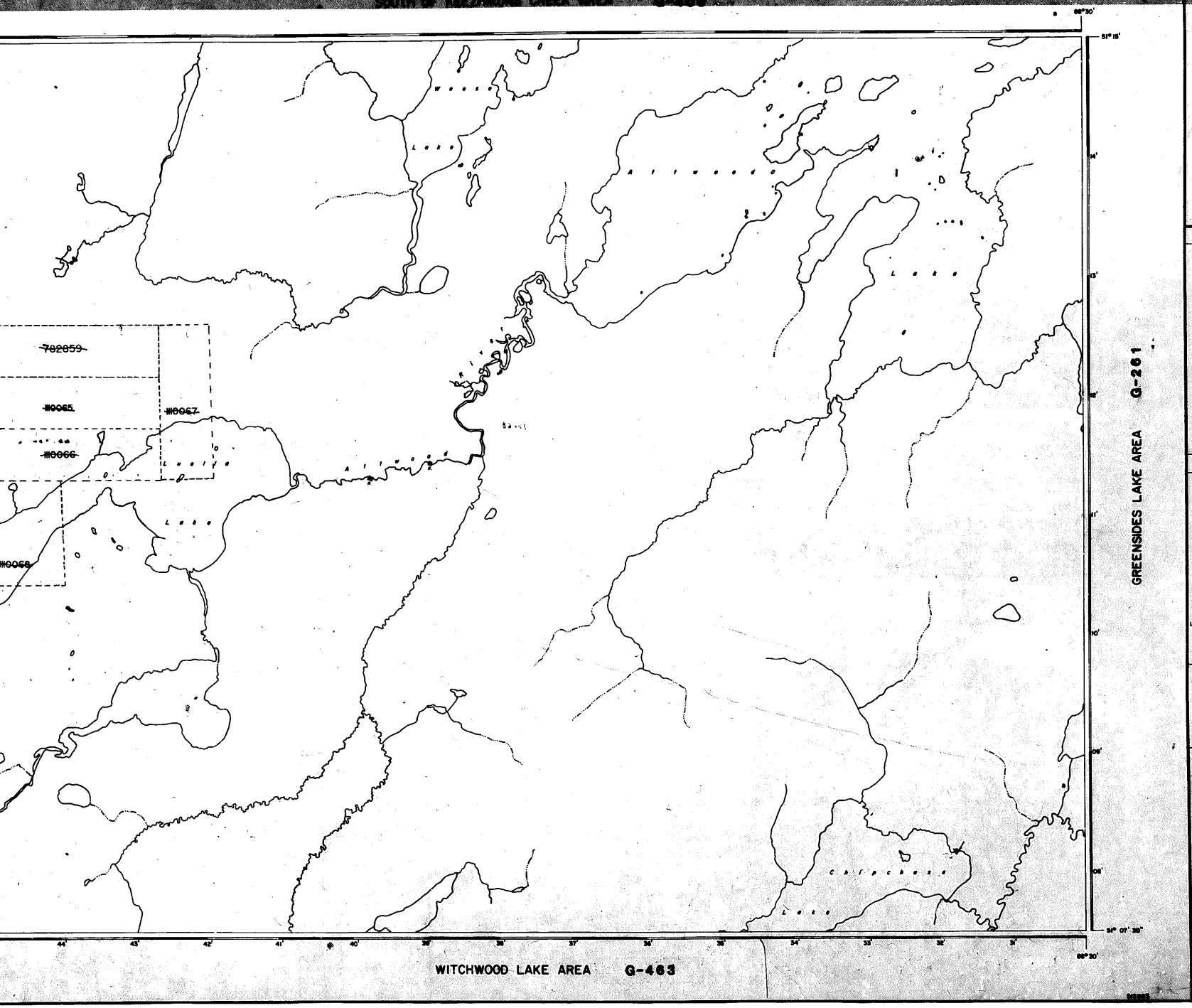

THE INFORMATION THAT APPEARS ON THIS MAP HAS BEEN COMPILED FROM VARIOUS SOURCES, AND ACCURACY IS NOT GUARANTEED. THOSE WISHING TO STAKE MINING CLAIMS SHOULD CONSULT WITH THE MINING RECORDER, MINISTRY OF NORTHERN DEVELOPMENT AND MINES, FOR ADDITIONAL INFORMATION ON THE STATUS OF THE LANDS SHOWN HEREON.

LEGEND

- HIGHWAY AND ROUTE No.
- OTHER ROADS
- TRAILS
- SURVEYED LINES:
  - TOWNSHIPS, BASE LINES, ETC.
  - LOTS, MINING CLAIMS, PARCELS, ETC.
- UNSURVEYED LINES:
  - LOT LINES
  - PARCEL BOUNDARY
  - MINING CLAIMS ETC.
- RAILWAY AND RIGHT OF WAY
- UTILITY LINES
- NON-PERENNIAL STREAM
- FLOODING OR FLOODING RIGHTS
- SUBDIVISION
- ORIGINAL SHORELINE
- MARSH OR MUSKEG
- MINES
- RESERVATIONS

DISPOSITION OF CROWN LANDS

TYPE OF DOCUMENT	SYMBOL
PATENT, SURFACE & MINING RIGHTS	●
" SURFACE RIGHTS ONLY	◐
" MINING RIGHTS ONLY	◒
LEASE, SURFACE & MINING RIGHTS	■
" SURFACE RIGHTS ONLY	◪
" MINING RIGHTS ONLY	◨
LICENCE OF OCCUPATION	▼
CROWN LAND SALE	C.S.
ORDER-IN-COUNCIL	OC
RESERVATION	⊘
CANCELLED	⊗
SAND & GRAVEL	◑
LAND USE PERMITS FOR COMMERCIAL TOURISM OUTPOST CAMPS	✓

NOTE: MINING RIGHTS IN PARCELS PATENTED PRIOR TO MAY 6, 1912, VESTED IN ORIGINAL PATENTEE BY THE PUBLIC LANDS ACT, R.S.O. 1970, CHAP. 380, SEC. 69, SUBSEC. 1.

SCALE : 1 INCH 40 CHAINS

FEET 0 500 1000 2000 3000 4000

METRES 0 200 400 600 800 1000 2 km

AREA

ATTWOOD LAKE

M.N.R. ADMINISTRATIVE DISTRICT

GERALDTON

MINING DIVISION

THUNDER BAY

LAND TITLES / REGISTRY DIVISION

THUNDER BAY

Ontario Ministry of Natural Resources — Land Management Branch

Date OCT 17, 1991

Number G-196

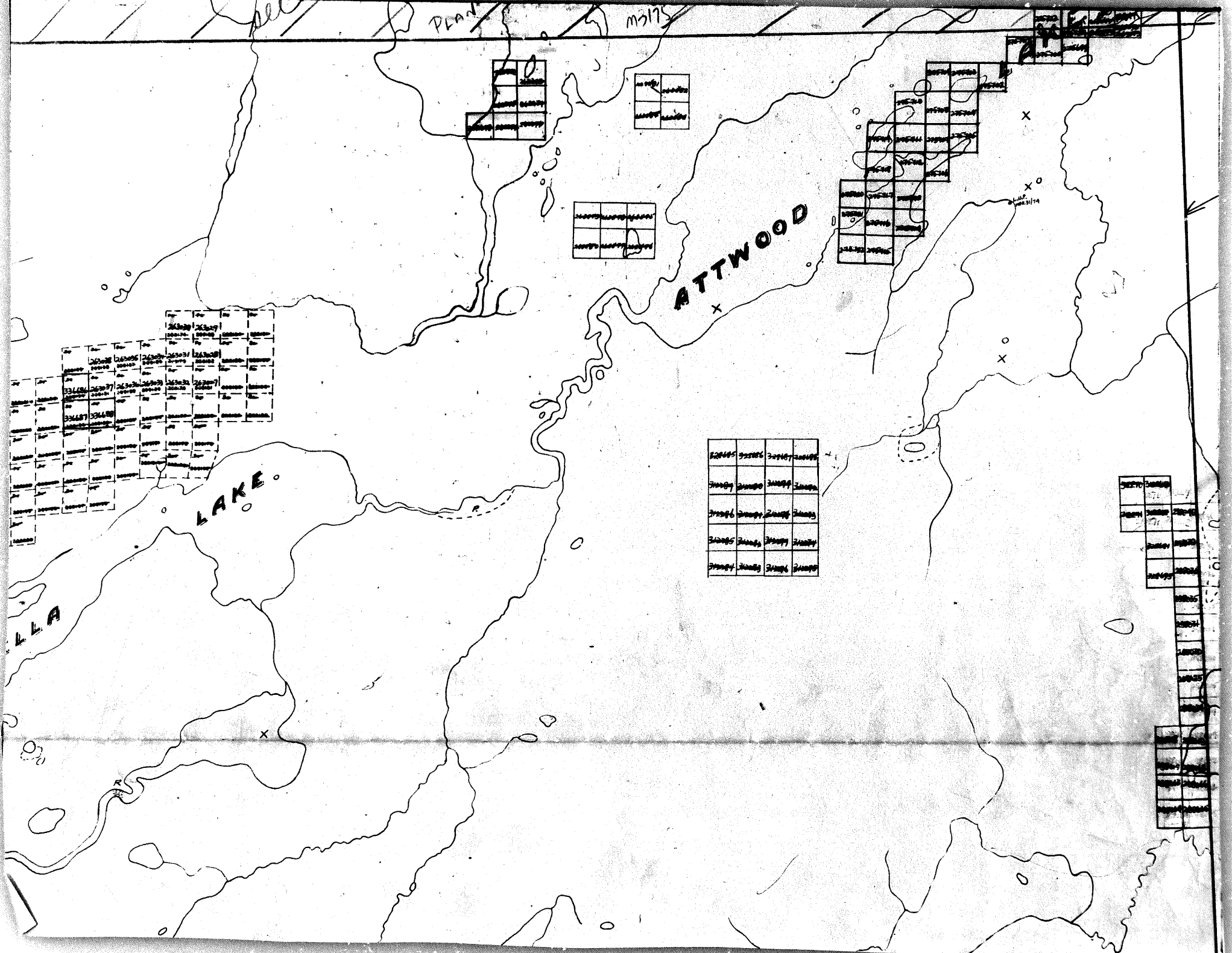
ATTWOOD
LAKE

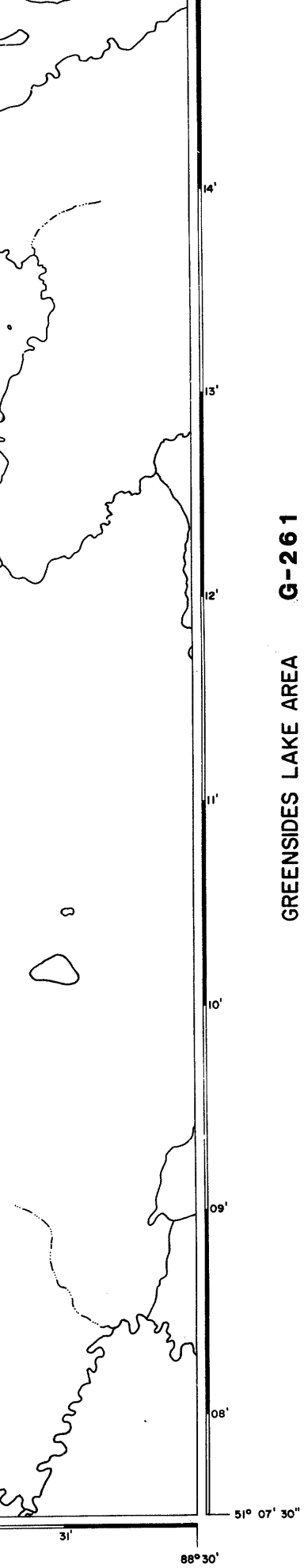

GREENSIDES LAKE AREA G-261

THE INFORMATION THAT APPEARS ON THIS MAP HAS BEEN COMPILED FROM VARIOUS SOURCES, AND ACCURACY IS NOT GUARANTEED. THOSE WISHING TO STAKE MINING CLAIMS SHOULD CONSULT WITH THE MINING RECORDER, MINISTRY OF NORTHERN DEVELOPMENT AND MINES, FOR ADDITIONAL INFORMATION ON THE STATUS OF THE LANDS SHOWN HEREON.

LEGEND

HIGHWAY AND ROUTE No.
OTHER ROADS
TRAILS
SURVEYED LINES:
TOWNSHIPS, BASE LINES, ETC.
LOTS, MINING CLAIMS, PARCELS, ETC.
UNSURVEYED LINES:
LOT LINES
PARCEL BOUNDARY
MINING CLAIMS ETC.
RAILWAY AND RIGHT OF WAY
UTILITY LINES
NON-PERENNIAL STREAM
FLOODING OR FLOODING RIGHTS
SUBDIVISION
ORIGINAL SHORELINE
MARSH OR MUSKEG
MINES
RESERVATIONS

DISPOSITION OF CROWN LANDS

TYPE OF DOCUMENT	SYMBOL
PATENT, SURFACE & MINING RIGHTS	●
" SURFACE RIGHTS ONLY	◓
" MINING RIGHTS ONLY	◒
LEASE, SURFACE & MINING RIGHTS	■
" SURFACE RIGHTS ONLY	◘
" MINING RIGHTS ONLY	◘
LICENCE OF OCCUPATION	▼
CROWN LAND SALE	C.S.
ORDER-IN-COUNCIL	OC
RESERVATION	Ⓡ
CANCELLED	⊗
SAND & GRAVEL	Ⓢ
LAND USE PERMITS FOR COMMERCIAL TOURISM OUTPOST CAMPS	✓

NOTE: MINING RIGHTS IN PARCELS PATENTED PRIOR TO MAY 6, 1913, VESTED IN ORIGINAL PATENTEE BY THE PUBLIC LANDS ACT, R.S.O. 1970, CHAP. 380, SEC. 63, SUBSEC 1.

SCALE : 1 INCH 40 CHAINS

FEET 0 500 1000 2000 4000 6000 8000
METRES 0 200 400 600 800 1 KM 2 KM

AREA

ATTWOOD LAKE

M.N.R. ADMINISTRATIVE DISTRICT

GERALDTON

MINING DIVISION

THUNDER BAY

LAND TITLES / REGISTRY DIVISION

THUNDER BAY

Ontario Ministry of Natural Resources — Land Management Branch

SEPT. 16, 1981

Date JULY 17, 1981

Number G-196

NOTES

638

SOUTH OF KEEZHIKUNS CREEK AREA M.3175

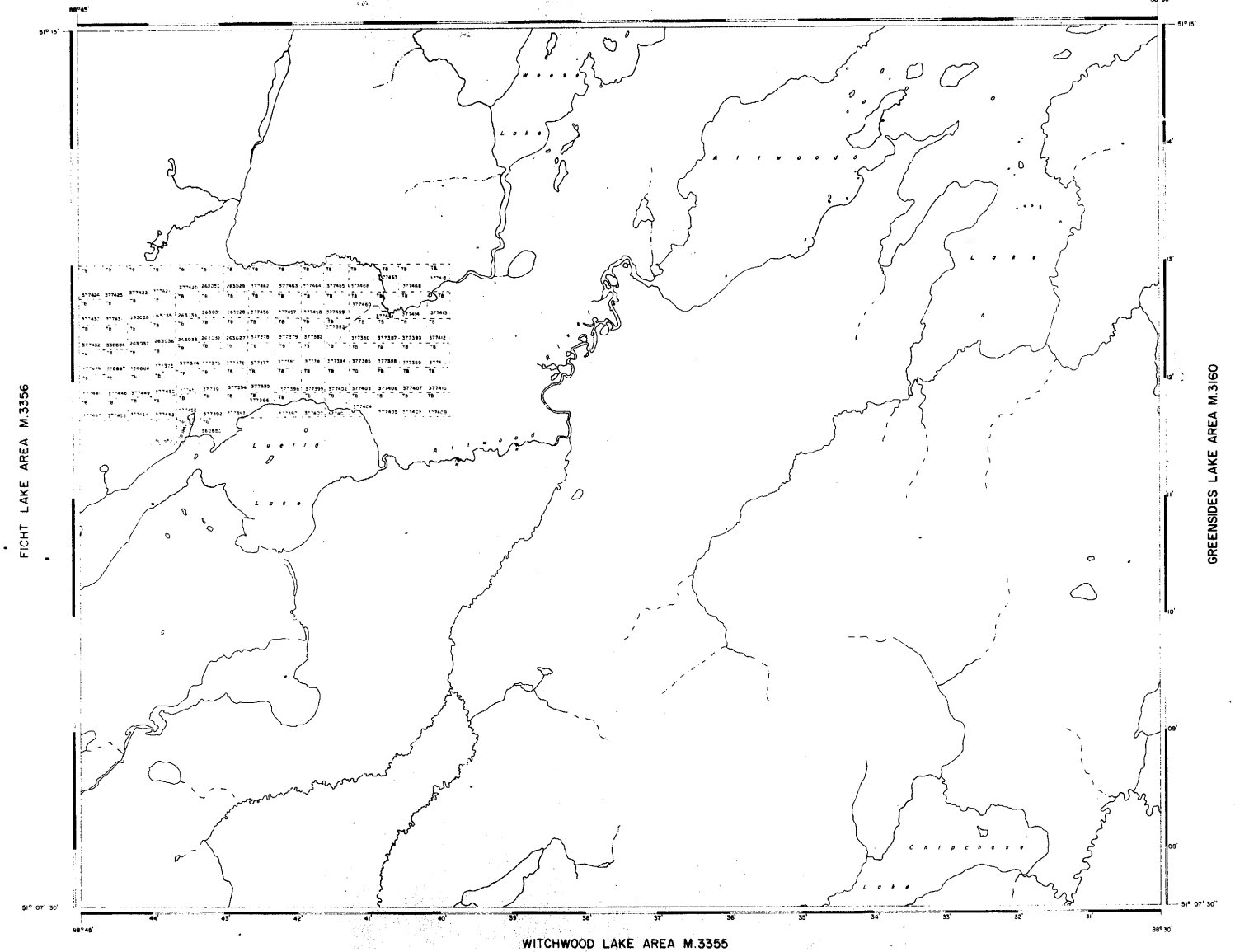

LEGEND

HIGHWAY AND ROUTE No.
OTHER ROADS
TRAILS
SURVEYED LINES
TOWNSHIPS, BASE LINES, ETC.
LOTS, MINING CLAIMS, PARCELS, ETC.
UNSURVEYED LINES.
LOT LINES
PARCEL BOUNDARY
MINING CLAIMS ETC.
RAILWAY AND RIGHT OF WAY
UTILITY LINES
NON-PERENNIAL STREAM
FLOODING OR FLOODING RIGHTS
SUBDIVISION
ORIGINAL SHORELINE
MARSH OR MUSKEG
MINES

DISPOSITION OF CROWN LANDS

TYPE OF DOCUMENT		SYMBOL
PATENT	SURFACE & MINING RIGHTS	
	SURFACE RIGHTS ONLY	
	MINING RIGHTS ONLY	
LEASE	SURFACE & MINING RIGHTS	
	SURFACE RIGHTS ONLY	
	MINING RIGHTS ONLY	
LICENCE OF OCCUPATION		▼
CROWN LAND SALE		CS
ORDER-IN-COUNCIL		OC
RESERVATION		
CANCELLED		
SAND & GRAVEL		

SCALE: 1 INCH 40 CHAINS

FEET 5,000 2,500 5,000 10,000
METRES 100 200 300 400 500 1000 2000

ACRES 40 HECTARES 16

AREA
ATTWOOD LAKE

DISTRICT
THUNDER BAY

MINING DIVISION
THUNDER BAY

Ministry of Natural Resources
Ontario Surveys and Mapping Branch

Date Nov. 9, 73
Plan No. M.1638
NATIONAL TOPOGRAPHIC SERIES 52P2

1638

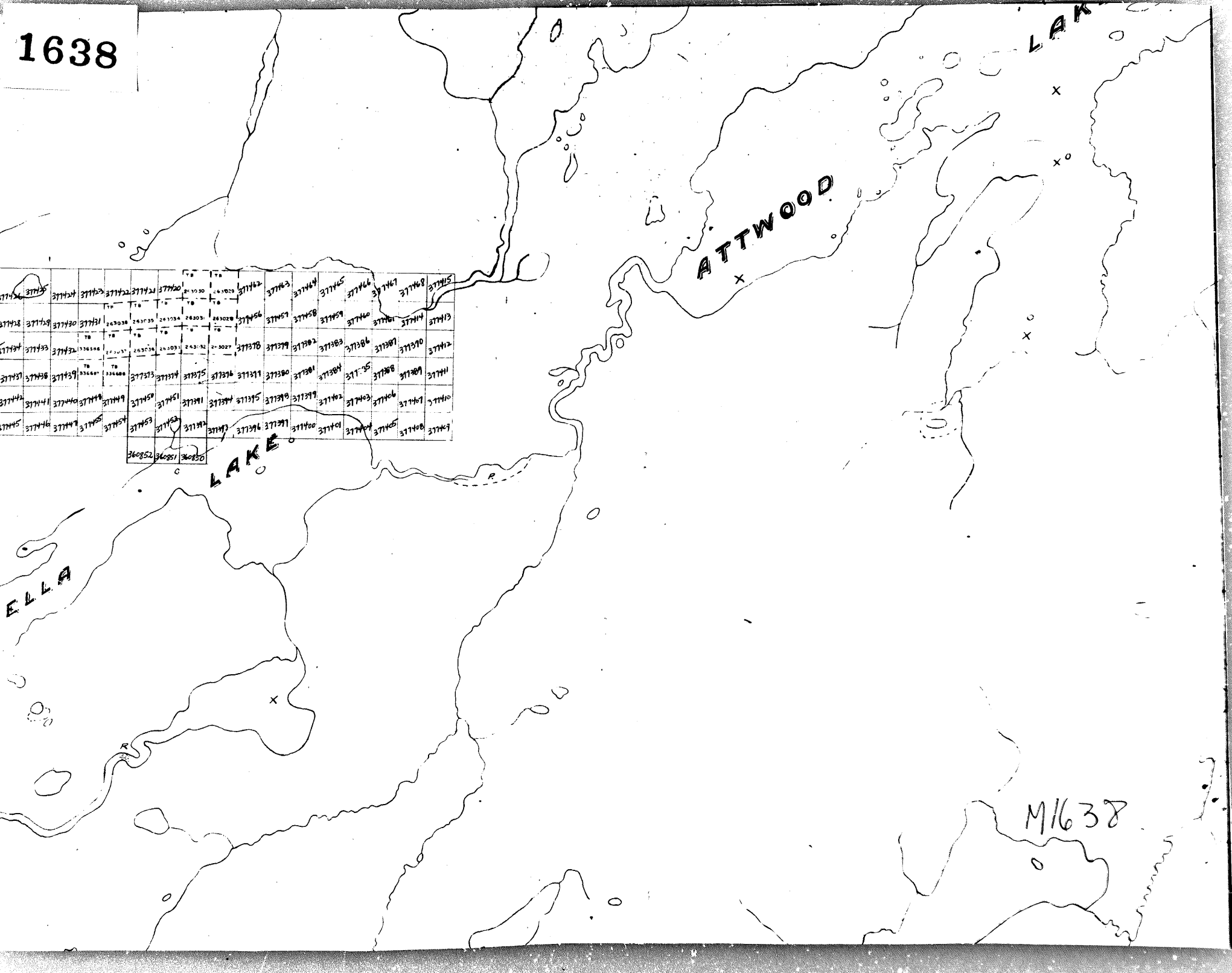

1638

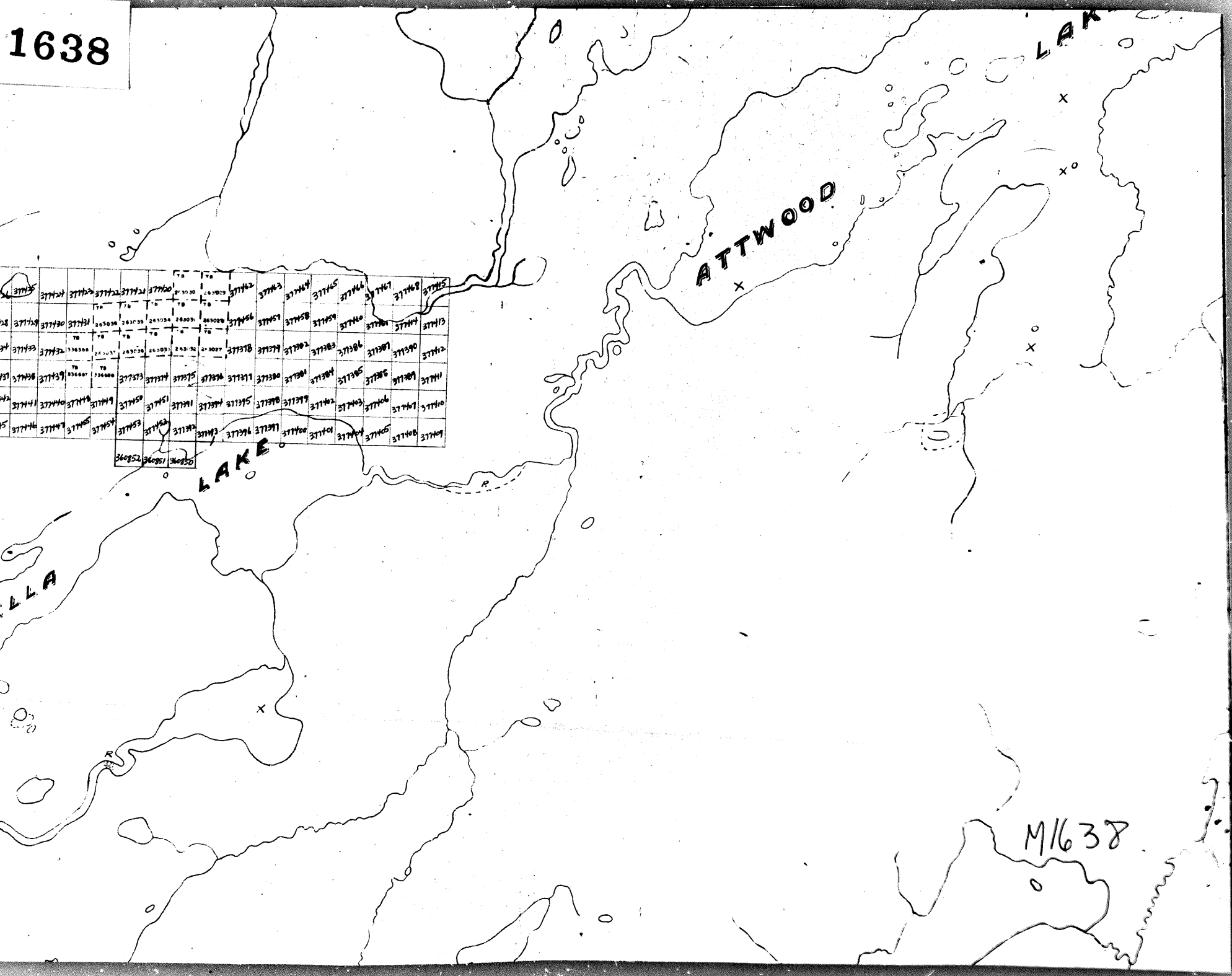

SOUTH OF KEEZHIKUNS CREEK AREA M.3175

FICHT LAKE AREA M.3356

GREENSIDES LAKE AREA M.3160

WITCHWOOD LAKE AREA M.3355

LEGEND

HIGHWAY AND ROUTE No.
OTHER ROADS
TRAILS
SURVEYED LINES
TOWNSHIPS, BASE LINES, ETC.
LOTS, MINING CLAIMS, PARCELS, ETC.
UNSURVEYED LINES
LOT LINES
PARCEL BOUNDARY
MINING CLAIMS ETC.
RAILWAY AND RIGHT OF WAY
UTILITY LINES
NON-PERENNIAL STREAM
FLOODING OR FLOODING RIGHTS
SUBDIVISION
ORIGINAL SHORELINE
MARSH OR MUSKEG
MINES

DISPOSITION OF CROWN LANDS

TYPE OF DOCUMENT		SYMBOL
PATENT	SURFACE & MINING RIGHTS	●
	SURFACE RIGHTS ONLY	◐
	MINING RIGHTS ONLY	◑
LEASE	SURFACE & MINING RIGHTS	■
	SURFACE RIGHTS ONLY	◧
	MINING RIGHTS ONLY	◨
LICENCE OF OCCUPATION		▼
CROWN LAND SALE		CS
ORDER-IN-COUNCIL		OC
RESERVATION		⊘
CANCELLED		⊗
SAND & GRAVEL		◐

SCALE : 1 INCH 40 CHAINS

FEET 0 500 1000 2000 3000 4000

METRES 0 100 200 300 400 500 600 700 800 900 1000 1100 1200 1300 1400 1500 1600 1700 1800 1900 2000 2100 2200 2300 2400 2500

ACRES	HECTARES
40	16

AREA

ATTWOOD LAKE

DISTRICT

THUNDER BAY

MINING DIVISION

THUNDER BAY

Ministry of Natural Resources

Ontario Surveys and Mapping Branch

Date Nov. 9, 73. Plan No. M.1638

National Topographical Series 52P2

512883

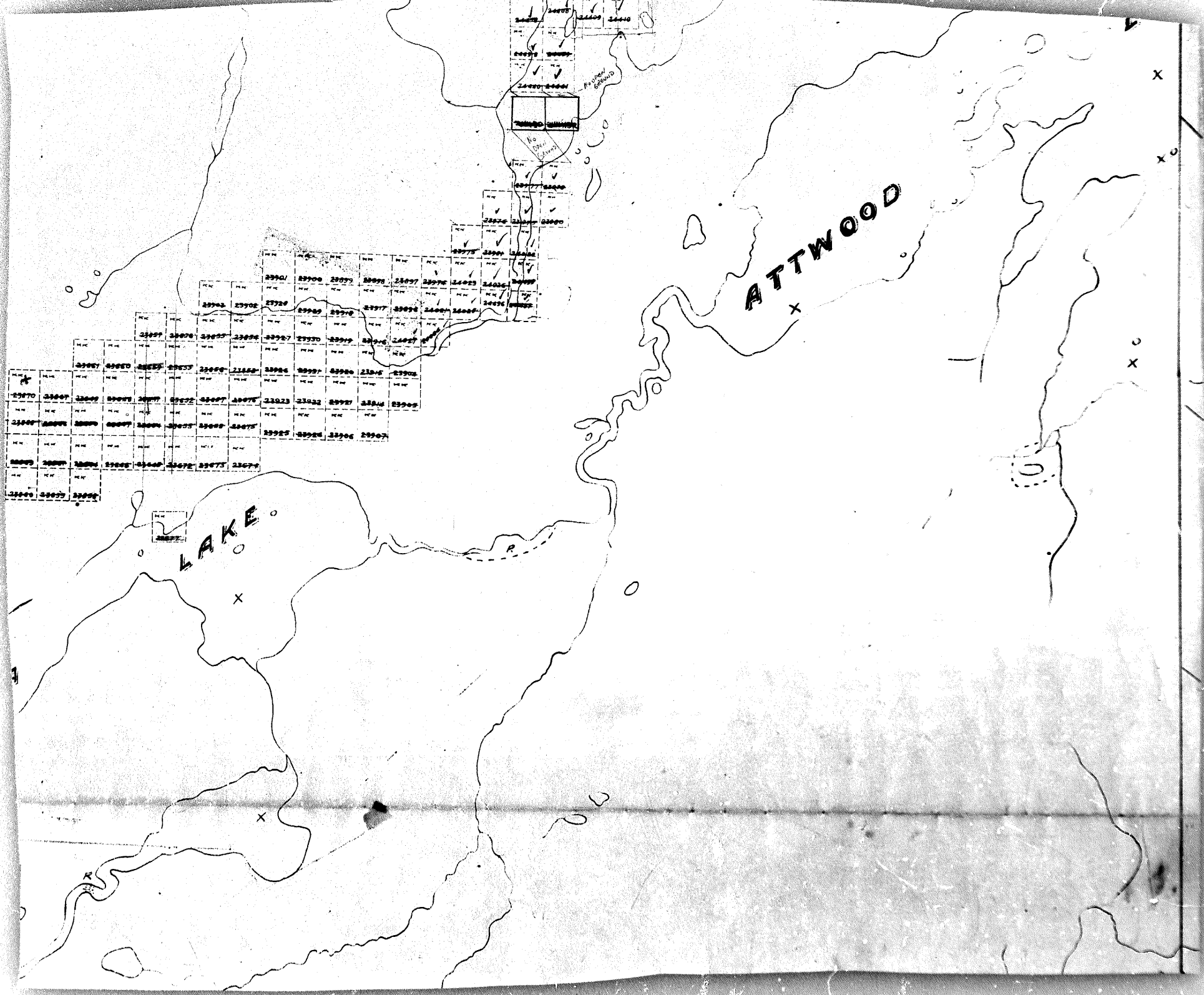
ATTWOOD
LAKE
No open ground
No open ground

3175

PLAN OF

ATTWOOD LAKE AREA

KOWKASH MINING DIVISION — DISTRICT

SCALE. 40 CHAINS TO AN INCH.

PETAWANGA LAKE AREA. — M-1859

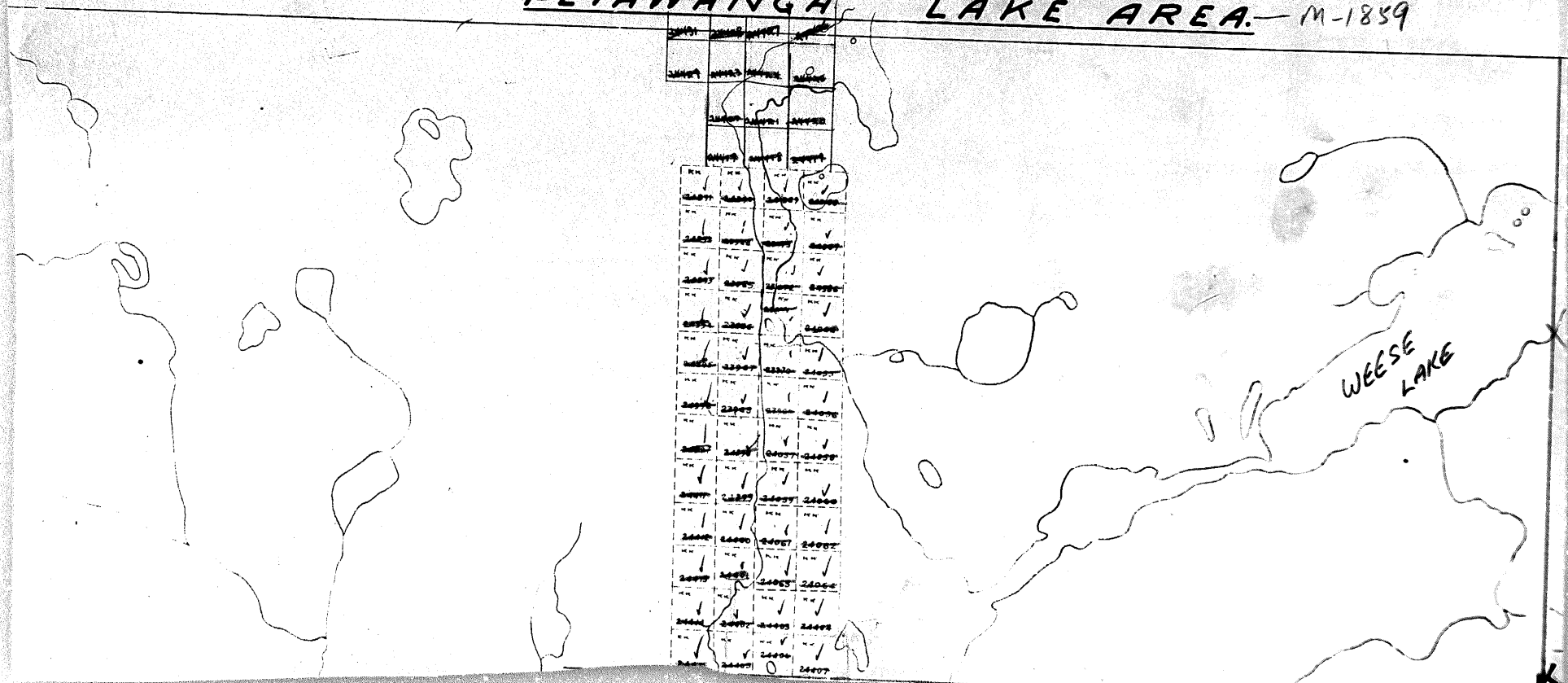

3175

PLAN OF

ATTWOOD LAKE AREA

KOWKASH MINING DIVISION DISTRICT

SCALE. 40 CHAINS TO AN INCH.
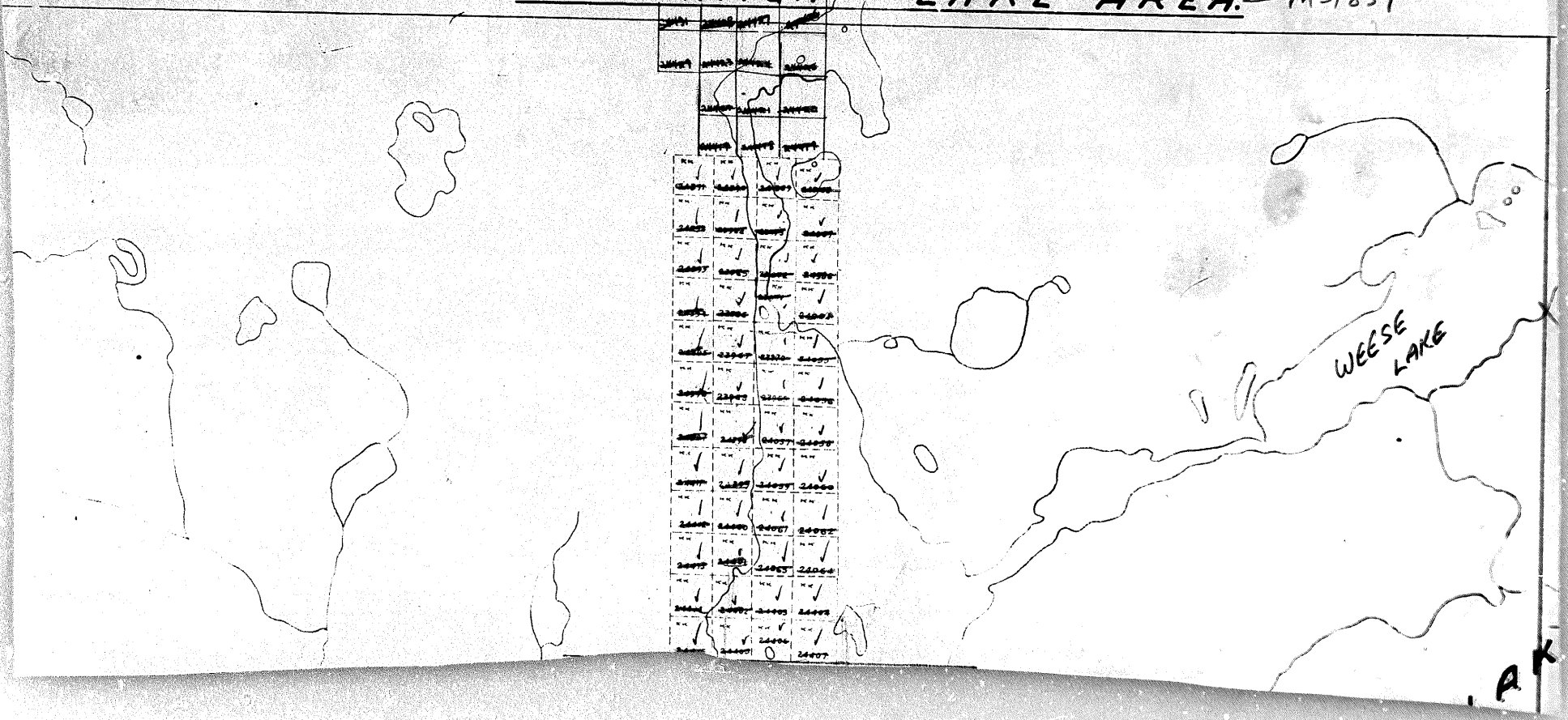
PETAWANGA LAKE AREA. — M-1859