YELLOW GIRL BAY & MANROSS TWP. G-2656

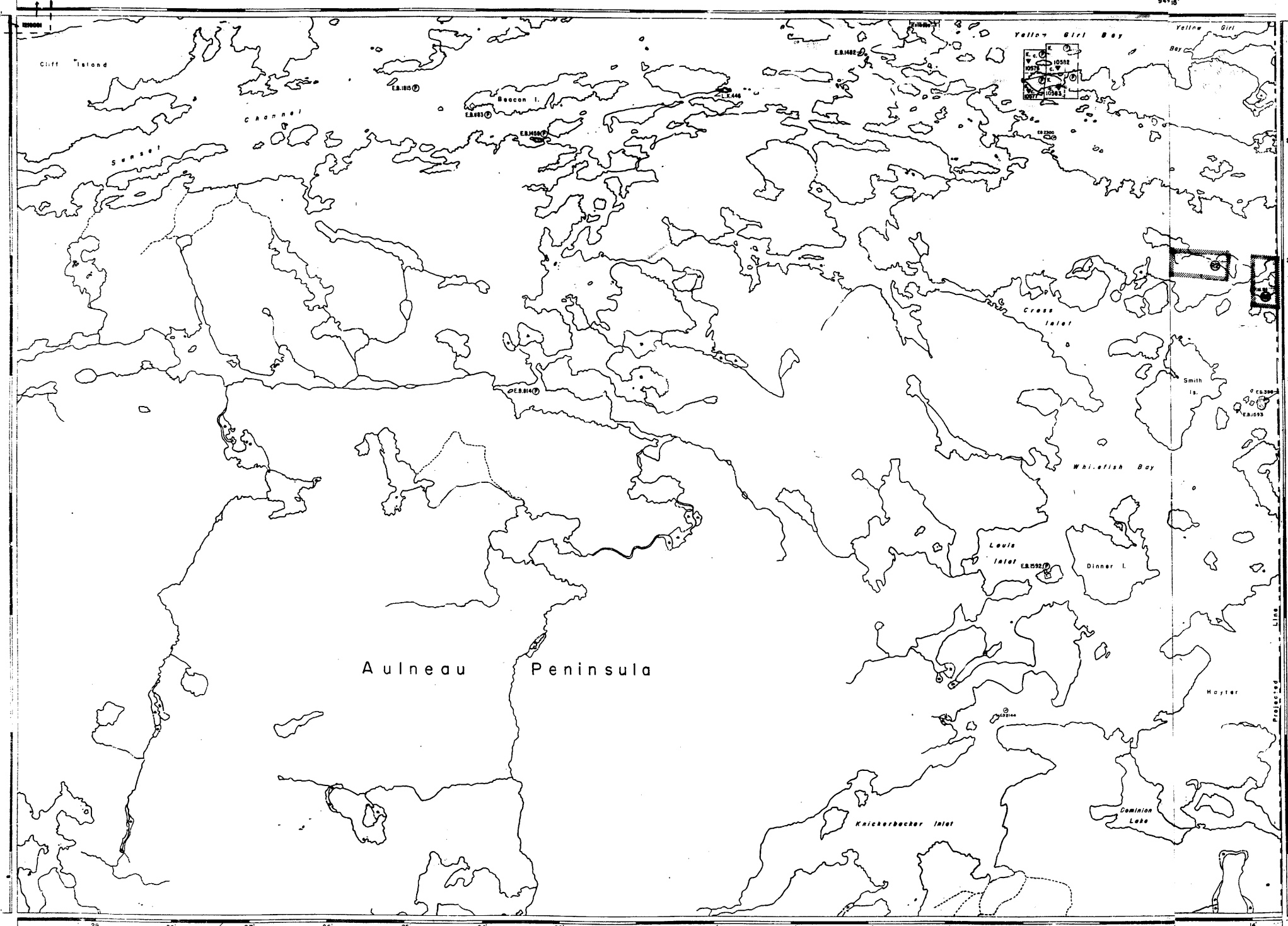

G2601 ARROW LAKE

2640

M. 2338

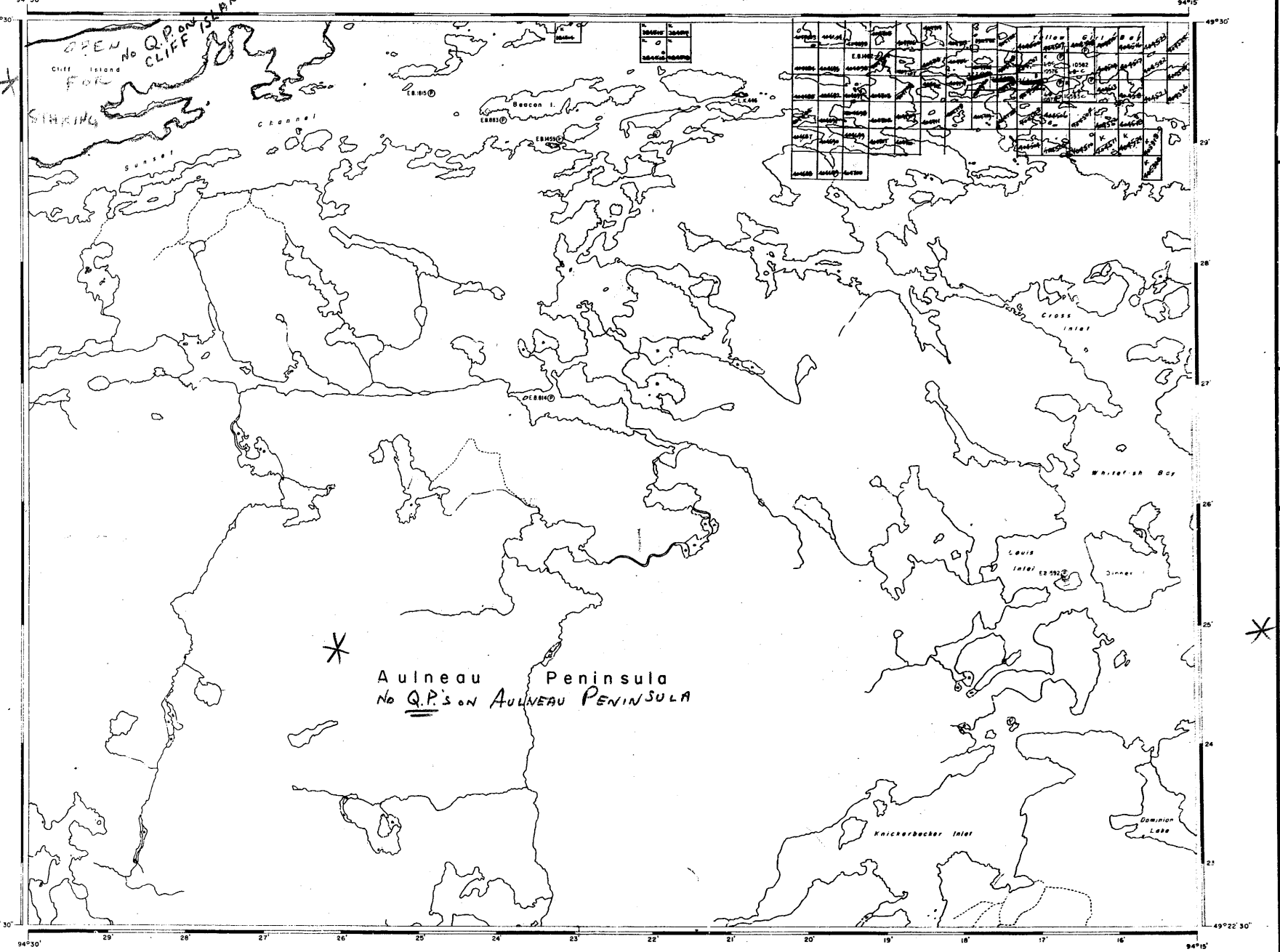

AREA OF

AULNEAU PENINSULA

LAKE OF THE WOODS

DISTRICT OF KENORA

KENORA MINING DIVISION

SCALE: 1-INCH = 40 CHAINS

LEGEND

PATENTED LAND	P
CROWN LAND SALE	C.S
LEASES	L
LOCATED LAND	Loc
LICENSE OF OCCUPATION	LO
MINING RIGHTS ONLY	MRO
SURFACE RIGHTS ONLY	SRO
ROADS	
IMPROVED ROADS	
KING'S HIGHWAYS	
RAILWAYS	
POWER LINES	
MARSH OR MUSKEG	
MINES	
CANCELLED	C.

NOTES

400' Reserve around all lakes & rivers to Dept. of Lands & Forests

Flooding rights reserved up to .064' on all lands bordering on Lake of the Woods

~~All lands [illegible] of the [illegible] from [illegible] Sec. 39, [illegible] Mg. Act.~~

RECEIVED
APR 25 1961
KENORA MINING DIV.

Sept 17/65
Mar 27/75

No Q.P.'s on Aulneau Peninsula; Cliff Island.

PLAN NO. M.2640

DEPARTMENT OF MINES
— ONTARIO —

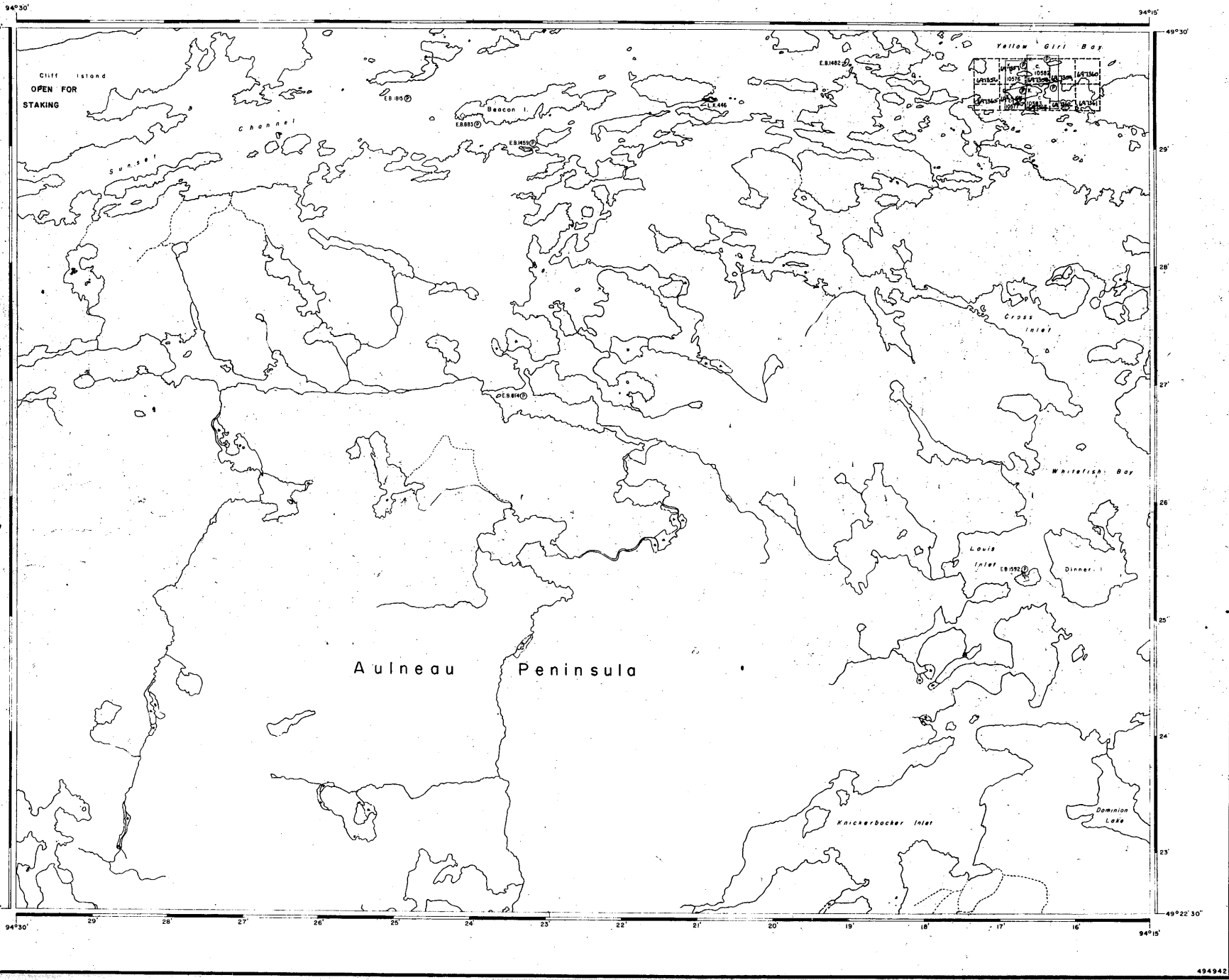

494942

AREA OF

AULNEAU PENINSULA

LAKE OF THE WOODS

DISTRICT OF KENORA

KENORA MINING DIVISION

SCALE: 1-INCH = 40 CHAINS

LEGEND

PATENTED LAND
CROWN LAND SALE
LEASES
LOCATED LAND
LICENSE OF OCCUPATION
MINING RIGHTS ONLY
SURFACE RIGHTS ONLY
ROADS
IMPROVED ROADS
KING'S HIGHWAYS
RAILWAYS
POWER LINES
MARSH OR MUSKEG
MINES
CANCELLED

NOTES

400' Surface rights reservation around all lakes & rivers

Flooding rights reserved up to 1064' on all lands bordering on Lake of the Woods

DATE OF ISSUE
APR - 6 1983
Ministry of Natural Resources
TORONTO

LINE UP ON
KENORA
MINING DIV.
RECEIVED
APR 14 1983
AM 7,8,9,10,11,12,1,2,3,4,5 PM

NATIONAL TOPOGRAPHIC SERIES 52E8

PLAN NO. M.2640

ONTARIO
MINISTRY OF NATURAL RESOURCES
SURVEYS AND MAPPING BRANCH

12 10 8 6 4 2 | 2 4 6 8 10 12 14

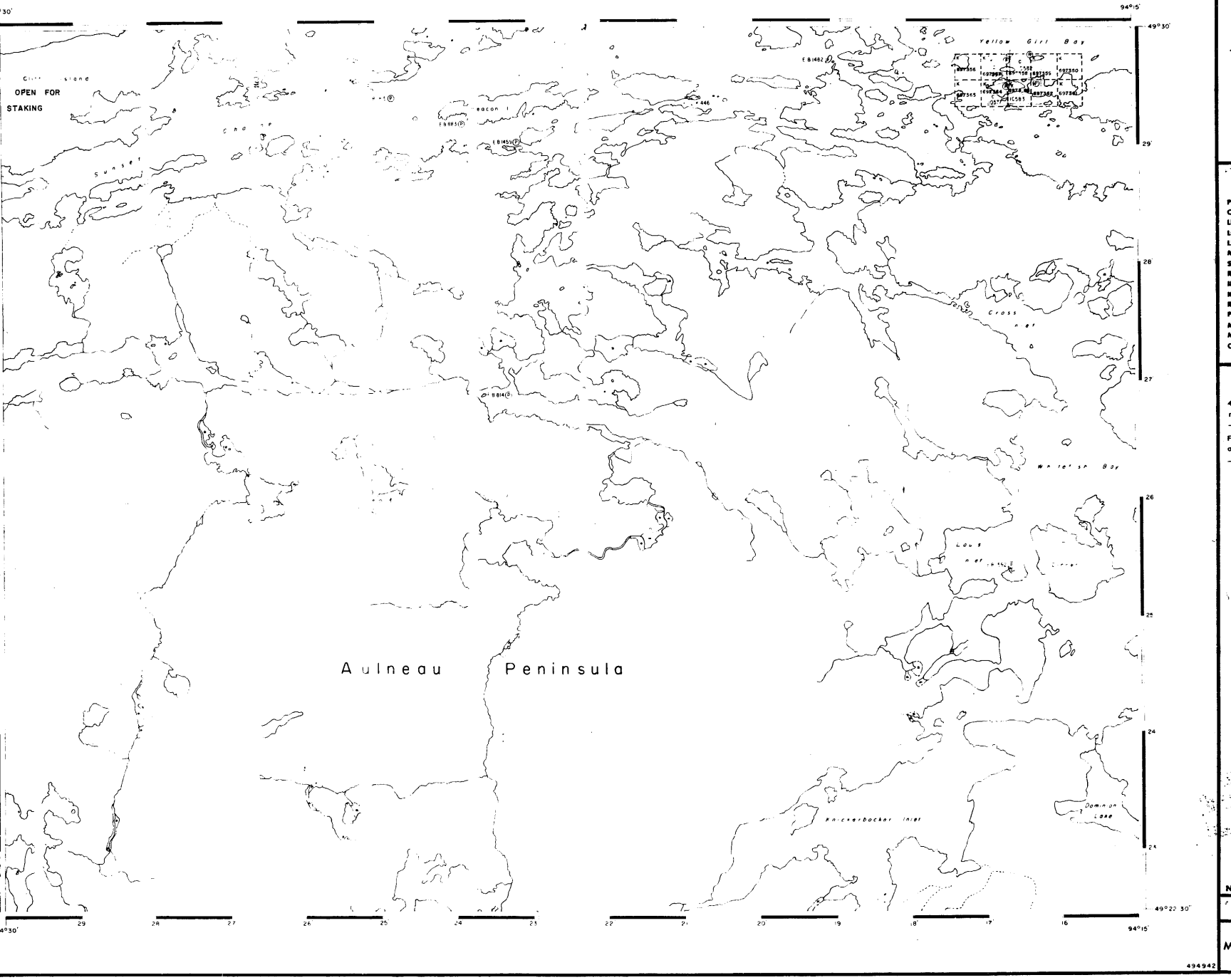

AREA OF

AULNEAU PENINSULA

LAKE OF THE WOODS

DISTRICT OF KENORA

KENORA MINING DIVISION

SCALE: 1-INCH = 40 CHAINS

LEGEND

PATENTED LAND
CROWN LAND SALE
LEASES
LOCATED LAND
LICENSE OF OCCUPATION
MINING RIGHTS ONLY
SURFACE RIGHTS ONLY
ROADS
IMPROVED ROADS
KING'S HIGHWAYS
RAILWAYS
POWER LINES
MARSH OR MUSKEG
MINES
CANCELLED

NOTES

400' Surface rights reservation around all lakes & rivers

Flooding rights reserved up to 1064' on all lands bordering on Lake of the Woods.

KENORA
RECEIVED
JAN 19 1981
No. 780101101 E 23468

NATIONAL TOPOGRAPHIC SERIES 52E8

PLAN NO. M.2640

ONTARIO
MINISTRY OF NATURAL RESOURCES
SURVEYS AND MAPPING BRANCH

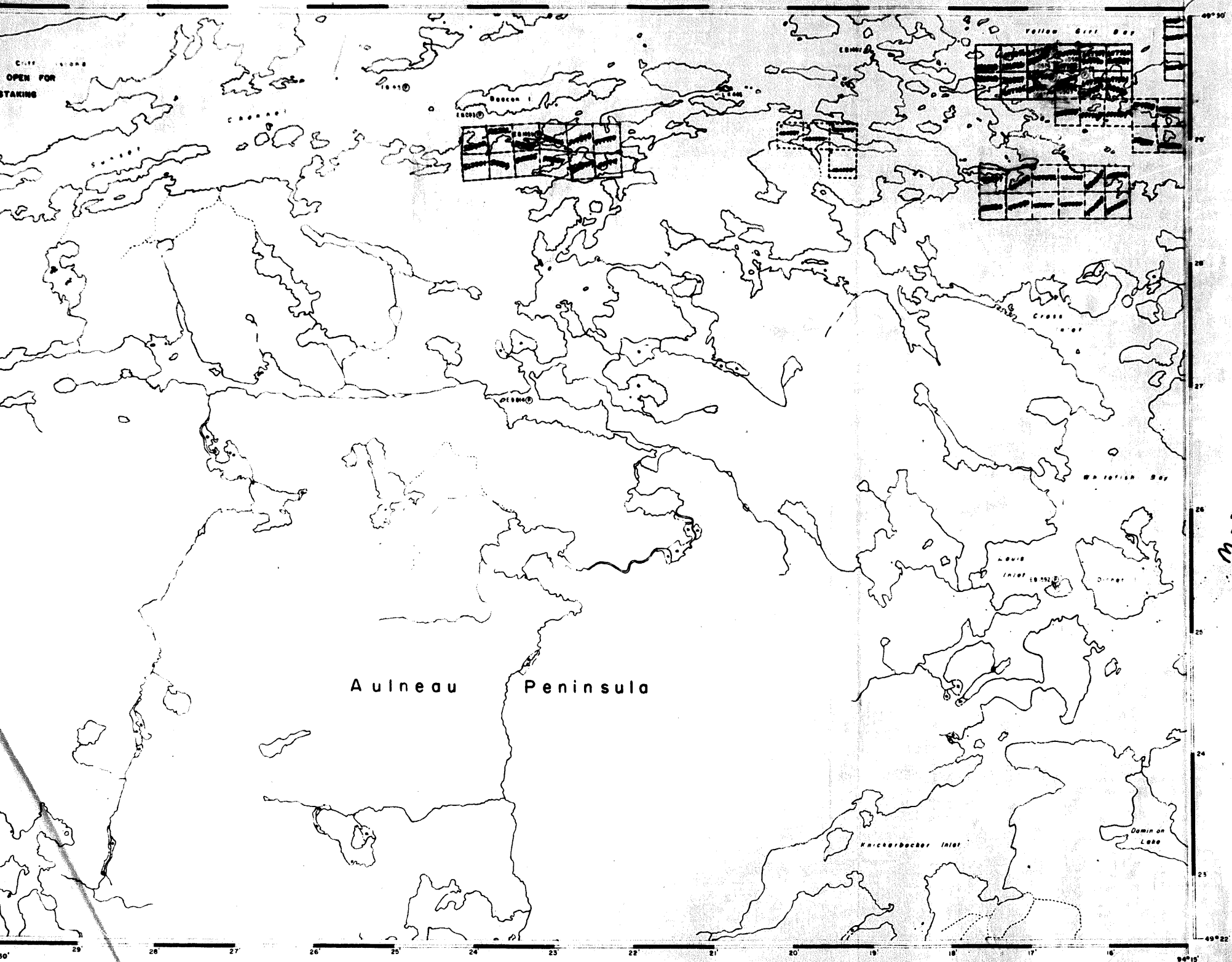
OPEN FOR
STAKING
Aulneau Peninsula
Knickerbocker Inlet
Domin on Lake
Louis Inlet
Cross Bay
Yellow Girl Bay
Beacon I.
49°30'
29'
28'
27'
26'
25'
24'
23'
49°22'30"
30'
29'
28'
27'
26'
25'
24'
23'
22'
21'
20'
19'
18'
17'
16'
94°15'

M-2637



AREA OF

AULNEAU PENINSULA

LAKE OF THE WOODS

DISTRICT OF KENORA

KENORA MINING DIVISION

SCALE: 1-INCH = 40 CHAINS

LEGEND

PATENTED LAND	
CROWN LAND SALE	CS
LEASES	
LOCATED LAND	Loc
LICENSE OF OCCUPATION	LO
MINING RIGHTS ONLY	MRO
SURFACE RIGHTS ONLY	SRO
ROADS	
IMPROVED ROADS	
KING'S HIGHWAYS	
RAILWAYS	
POWER LINES	
MARSH OR MUSKEG	
MINES	
CANCELLED	C

NOTES

400' Surface rights reservation around all lakes & rivers

Flooding rights reserved up to 0.64 on all lands bordering on Lake of the Woods

DATE OF ISSUE FEB 9 1977

KENORA MINING DIV. RECEIVED FEB 10 1977 AM 7 8 9 10 11 12 1 2 3 4 5 6 PM

NATIONAL TOPOGRAPHIC SERIES 52 E 8

PLAN NO. M.2640

ONTARIO

MINISTRY OF NATURAL RESOURCES

SURVEYS AND MAPPING BRANCH

444942

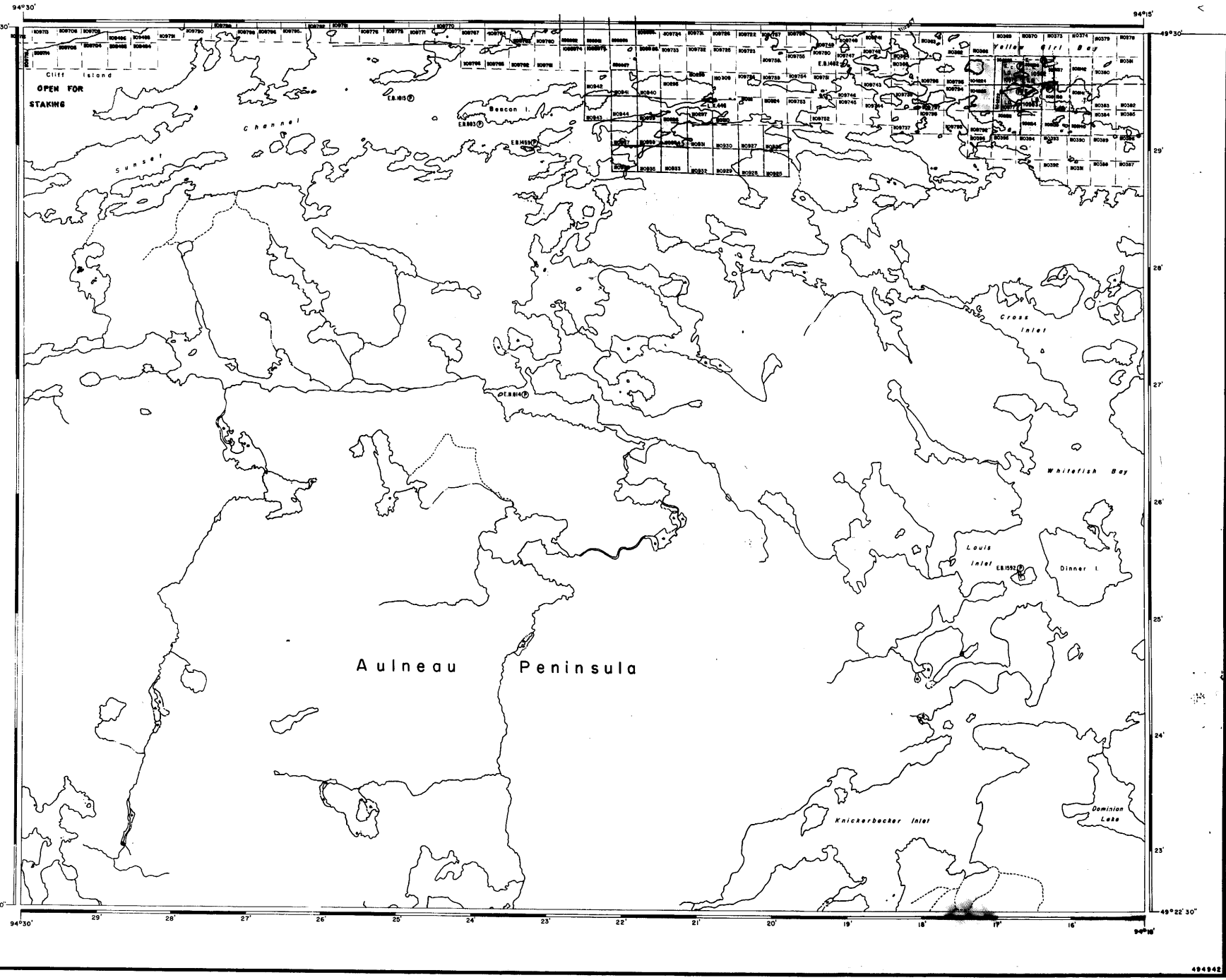

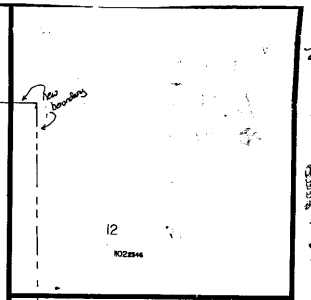

LEGEND

PATENTED LAND	P
CROWN LAND SALE	C.S.
LEASES	L
LOCATED LAND	Loc.
LICENSE OF OCCUPATION	L.O.
MINING RIGHTS ONLY	M.R.O.
SURFACE RIGHTS ONLY	S.R.O.
ROADS	
IMPROVED ROADS	
KING'S HIGHWAYS	
RAILWAYS	
POWER LINES	
MARSH OR MUSKEG	
MINES	
CANCELLED	C.

REFERENCES

AREAS WITHDRAWN FROM DISPOSITION

S.R.O. – SURFACE RIGHTS ONLY

M.+S. – MINING AND SURFACE RIGHTS

RECEIVED JUL 12 1989

RECEIVED MAY 9 1984

Effects as shown

FLOODING

Flooding rights reserved up to 1064 on all lands bordering on Lake of the Woods

SCALE: 1 INCH = 40 CHAINS

FEET

METRES

AREA **AULNEAU PENINSULA**

LAKE OF THE WOODS

M.N.R. ADMINISTRATIVE DISTRICT

KENORA

MINING DIVISION

KENORA

LAND TITLES / REGISTRY DIVISION

KENORA

Ministry of Natural Resources Lands

Date Registered

M-2640

G-2604

494942

M·2338

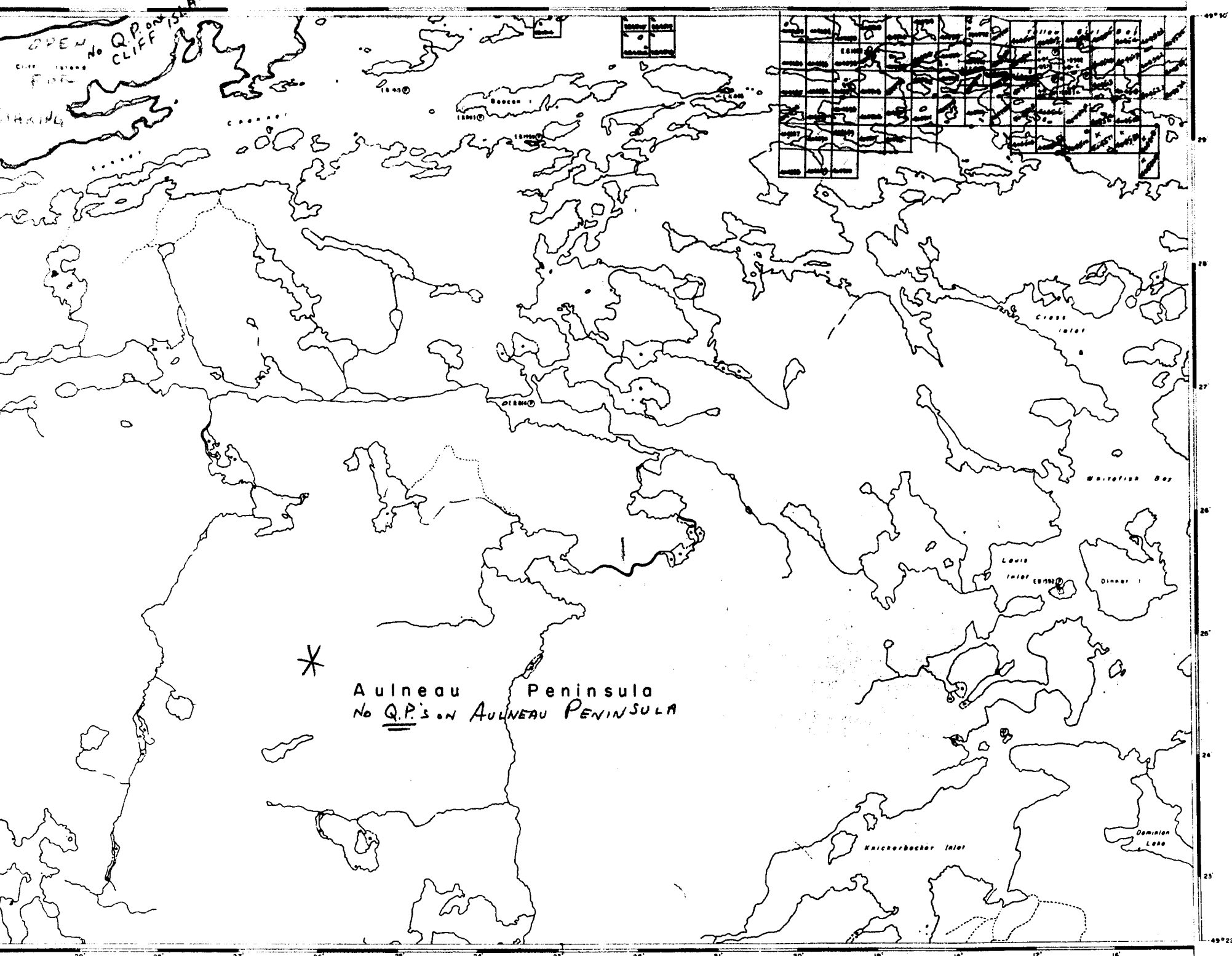
No Q.P. on ISLAND
CLIFF
Aulneau Peninsula
No Q.P.'s on AULNEAU PENINSULA
Cross Inlet
Whitefish Bay
Louis Inlet
Dinner I.
Knickerbocker Inlet
Dominion Lake

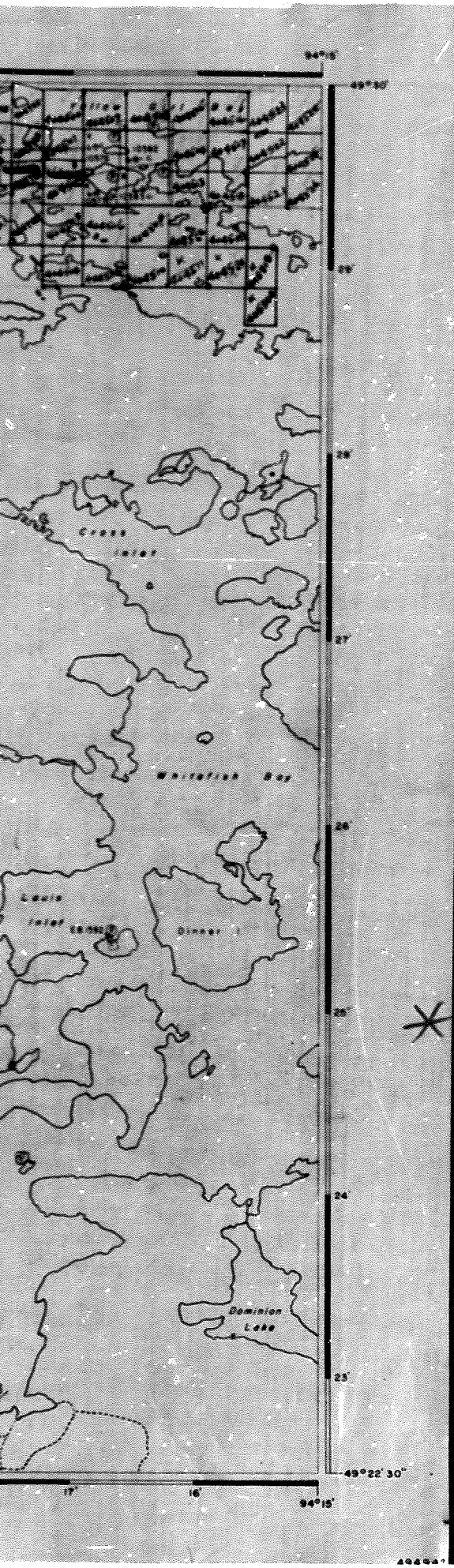

AREA OF

AULNEAU PENINSULA

· LAKE OF THE WOODS ·

DISTRICT OF KENORA

KENORA MINING DIVISION

SCALE: 1-INCH = 40 CHAINS

LEGEND

PATENTED LAND	P
CROWN LAND SALE	C.S.
LEASES	L
LOCATED LAND	Loc.
LICENSE OF OCCUPATION	L.O.
MINING RIGHTS ONLY	M.R.O.
SURFACE RIGHTS ONLY	S.R.O.
ROADS	
IMPROVED ROADS	
KING'S HIGHWAYS	
RAILWAYS	
POWER LINES	
MARSH OR MUSKEG	
MINES	
CANCELLED	C

NOTES

400' Reserve around all lakes & rivers to Dept. of Lands & Forests

Flooding rights reserved up to 1064' on all lands bordering on Lake of the Woods

~~All lands included in the [illegible] 39. [illegible] Mg. Act.~~

RECEIVED
APR 25 1961
KENORA MINING DIV.

Sept. 17/65
Mar. 27/75

No Q.P.'s on Aulneau Peninsula; Cliff Island.

PLAN NO. M.2640

DEPARTMENT OF MINES

— ONTARIO —

YELLOW GIRL BAY & MANROSS TWP. G-2656

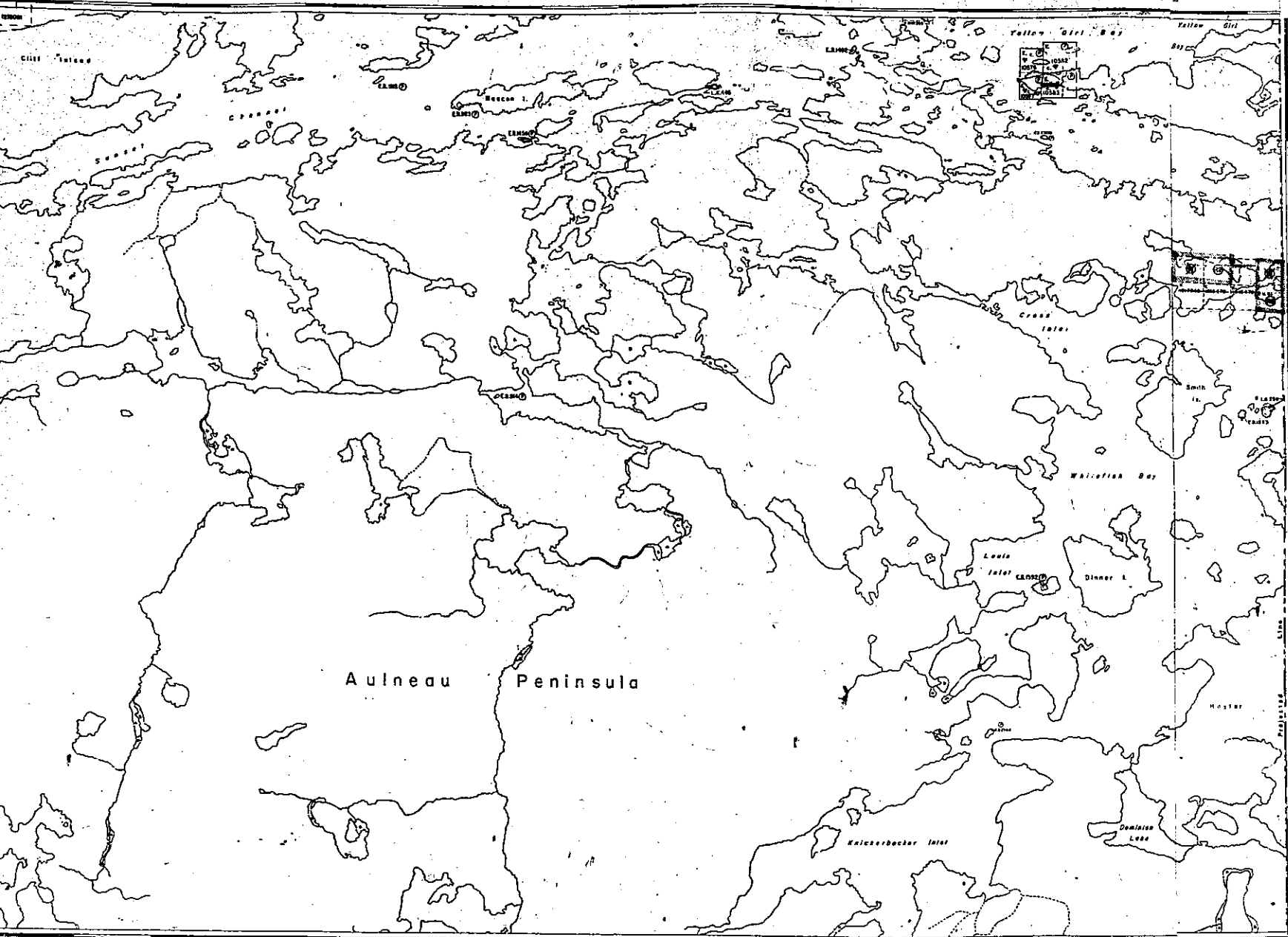

THE INFORMATION THAT APPEARS ON THIS MAP HAS BEEN COMPILED FROM VARIOUS SOURCES, AND ACCURACY IS NOT GUARANTEED. THOSE WISHING TO STAKE MINING CLAIMS SHOULD CONSULT WITH THE MINING RECORDER, MINISTRY OF NORTHERN DEVELOPMENT AND MINES, FOR ADDITIONAL INFORMATION ON THE STATUS OF THE LANDS SHOWN HEREON

LEGEND

PATENTED LAND	● (P)
CROWN LAND SALE	C.S.
LEASES	(L)
LOCATED LAND	Loc.
LICENSE OF OCCUPATION	▼ L.O.
MINING RIGHTS ONLY	M.R.O.
SURFACE RIGHTS ONLY	S.R.O.
ROADS	
IMPROVED ROADS	
KING'S HIGHWAYS	
RAILWAYS	
POWER LINES	
MARSH OR MUSKEG	
MINES	
CANCELLED	C

AREAS WITHDRAWN FROM DISPOSITION

M.R.O. – MINING RIGHTS ONLY
S.R.O. – SURFACE RIGHTS ONLY
M.+S. – MINING AND SURFACE RIGHTS

Description	Order No.	Date	Disposition	File
~~(10) SECTION 35-14-K-99/97 29/06/97 M+S 19859~~				
(13) SEC.35	O-K-9/98	03/30/98	M&S	195150

JUL 12,1989 ← EFFECTIVE DATE

FLOODING
Flooding rights reserved up to 1064 on all lands bordering on Lake of the Woods

SCALE: 1 INCH = 40 CHAINS

AREA **AULNEAU PENINSULA**
LAKE OF THE WOODS
M.N.R. ADMINISTRATIVE DISTRICT
KENORA
MINING DIVISION
KENORA
LAND TITLES / REGISTRY DIVISION
KENORA

DATE OF ISSUE
SEP 23 1988
PROVINCIAL RECORDER

Ontario Ministry of Natural Resources
Ministry of Northern Development and Mines

Date NOVEMBER/1984
M.2640
Number G-2604

2640



LEGEND

PATENTED LAND	● Ⓟ
CROWN LAND SALE	C.S.
LEASES	Ⓛ
LOCATED LAND	Loc.
LICENSE OF OCCUPATION	▼ L.O.
MINING RIGHTS ONLY	M.R.O.
SURFACE RIGHTS ONLY	S.R.O.
ROADS	
IMPROVED ROADS	
KING'S HIGHWAYS	
RAILWAYS	
POWER LINES	
MARSH OR MUSKEG	
MINES	
CANCELLED	C.

AREAS WITHDRAWN FROM DISPOSITION

M.R.O. – MINING RIGHTS ONLY

S.R.O. – SURFACE RIGHTS ONLY

M.+ S. – MINING AND SURFACE RIGHTS

	Description	Order No.	Date	Disposition	File
~~(R1)~~	~~SECTION 35~~	~~W-K-26/97~~	~~29/10/97~~	~~M+S~~	~~195150~~
(R2)	SEC.35	O-K-9/98	03/30/98	M&S	195150

JUL 12,1989 ⇦ EFFECTIVE DATE

FLOODING

Flooding rights reserved up to 1064 on all lands bordering on Lake of the Woods

SCALE: 1 INCH = 40 CHAINS

FEET 0 1000 2000 4000 6000 8000

METRES 0 200 1000 (1 KM) 2000 (2 KM)

AREA **AULNEAU PENINSULA**

LAKE OF THE WOODS

M.N.R. ADMINISTRATIVE DISTRICT

KENORA

MINING DIVISION

KENORA

LAND TITLES / REGISTRY DIVISION

KENORA

Ministry of Natural Resources — Ministry of Northern Development and Mines — Ontario

Date NOVEMBER/1986 | Number G-2604

M.2640

2640

AULNEAU PENINSULA