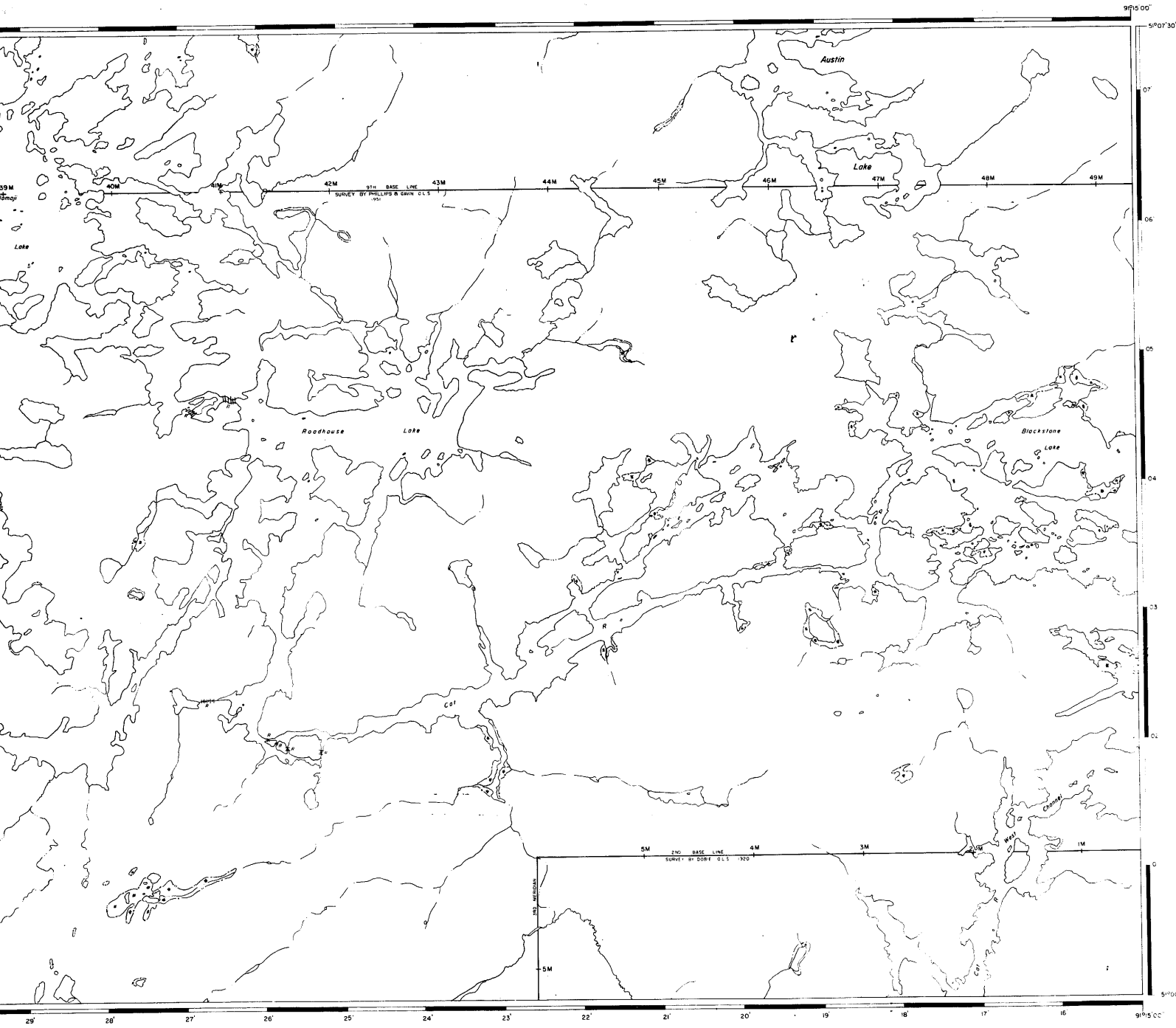


FRY LAKE M.2241



AREA OF

AUSTIN LAKE

DISTRICT OF
KENORA

PATRICIA
MINING DIVISION

SCALE: 1-INCH = 40 CHAINS

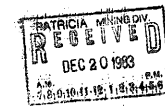
LEGEND

PATENTED LAND	⊙
CROWN LAND SALE	C.S.
LEASES	Ⓢ
LOCATED LAND	Loc.
LICENSE OF OCCUPATION	L.O.
MINING RIGHTS ONLY	M.R.O.
SURFACE RIGHTS ONLY	S.R.O.
ROADS	—
IMPROVED ROADS	—
KING'S HIGHWAYS	—
RAILWAYS	—
POWER LINES	—
MARSH OR MUSKOG	—
MINES	⚡
CANCELLED	C

NOTES

400' Surface Rights Reservation around the shores of all lakes and rivers.

Flooding rights to contour 1230 to Ont. Hydro
File - 99322 & 92343 L.O 8652. Plan Y41-9



6-1941

NATIONAL TOPOGRAPHIC SERIES 52 0

PLAN NO. - M-2496

ONTARIO
MINISTRY OF NATURAL RESOURCES
SURVEYS AND MAPPING BRANCH



AREA OF

AUSTIN LAKE

DISTRICT OF
KENORA

PATRICIA
MINING DIVISION

SCALE: 1-INCH = 40 CHAINS

LEGEND

PATENTED LAND	⊙
CROWN LAND SALE	C.S.
LEASES	⊖
LOCATED LAND	Loc.
LICENSE OF OCCUPATION	L.O.
MINING RIGHTS ONLY	M.R.O.
SURFACE RIGHTS ONLY	S.R.O.
ROADS	—
IMPROVED ROADS	—
KING'S HIGHWAYS	—
RAILWAYS	—
POWER LINES	—
MARSH OR MUSKES	—
MINES	R
CANCELLED	C

NOTES

400' Reserve around all Lakes and Rivers
to Dept. of Lands & Forests.

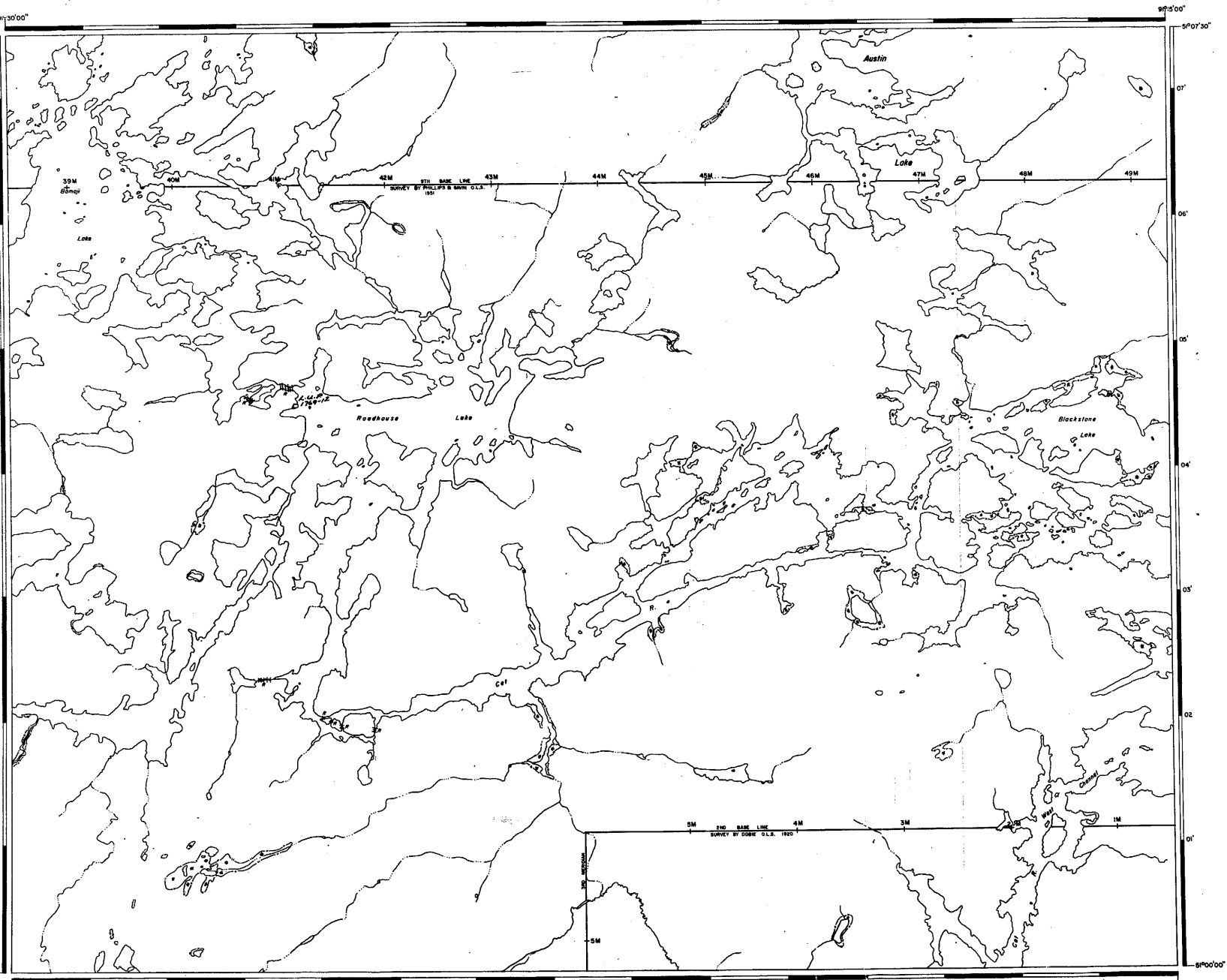
*Abandoning rights to certain 1230 Co
M.E.P.C. Feb. 1932 & 192348*



6-1944

PLAN NO. - M-2496

DEPARTMENT OF MINES
- ONTARIO -



51192

AREA OF

AUSTIN LAKE

DISTRICT OF
KENORA

PATRICIA
MINING DIVISION

SCALE: 1-INCH = 40 CHAINS

LEGEND

PATENTED LAND	⊙
CROWN LAND SALE	C.S.
LEASES	⊖
LOCATED LAND	Loc.
LICENSE OF OCCUPATION	L.O.
MINING RIGHTS ONLY	M.R.O.
SURFACE RIGHTS ONLY	S.R.O.
ROADS	—
IMPROVED ROADS	—
KING'S HIGHWAYS	—
RAILWAYS	—
POWER LINES	—
MARSH OR MUSKIEG	—
MINES	R
CANCELLED	C

NOTES

400' Reserve around all Lakes and Rivers
to Dept. of Lands & Forests.

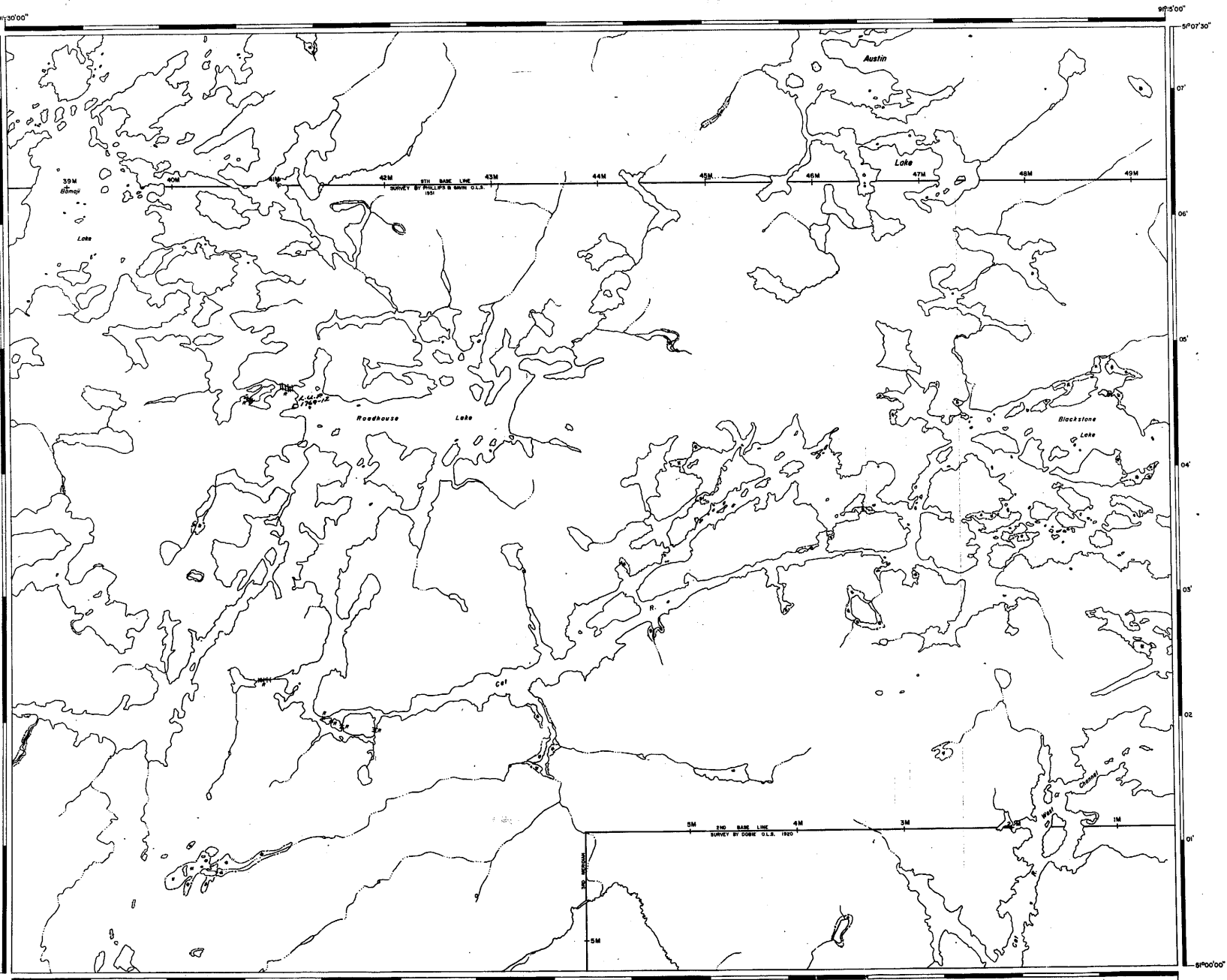
*Abandoning rights to certain 1230 &
M.E.P.C. Sub. 1932 & 192348*



6-1944

PLAN NO. - M-2496

DEPARTMENT OF MINES
- ONTARIO -



51192