409

AVON

M-409

PORCUPINE MINING DIVISION

Scale : 40 Chains = 1 Inch

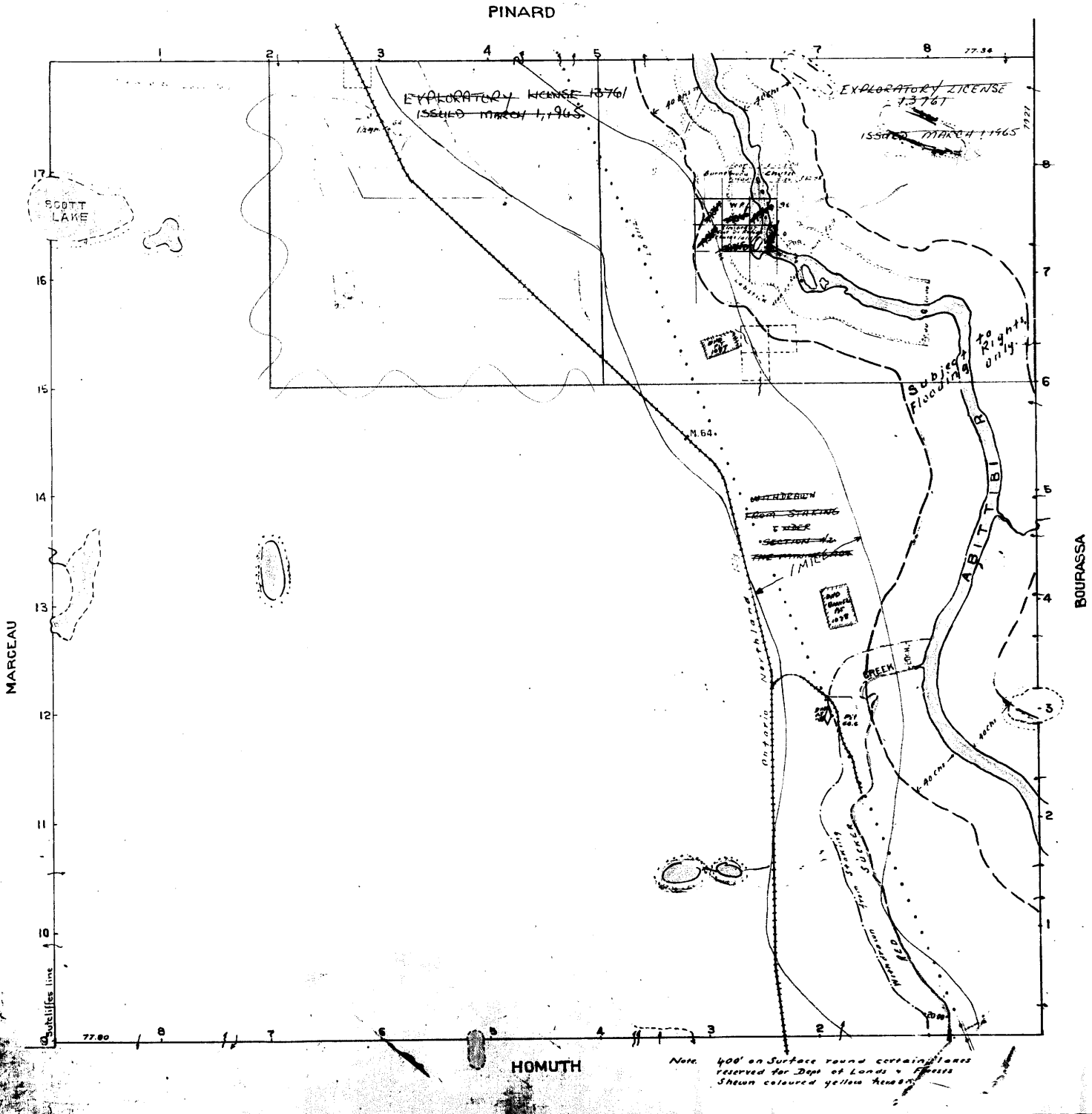

409

AVON

M-409

PORCUPINE MINING DIVISION

Scale : 40 Chains - 1 Inch

LEGEND

Cancelled	C.
Patented Land	P.
Crown Land Sale	C.S.
Leases	L.
Located Land	LOC.
License of Occupation	L.O.
Mining Rights Only	M.R.O.
Surface Rights Only	S.R.O.

ONT. DEPT. OF MINES
MINING LANDS BR.
THIS MAP FOR CHECKING PURPOSES ONLY – MUST NOT BE SOLD.

DATE OF ISSUE
NOV 25 1964
ONTARIO DEPT. OF MINES

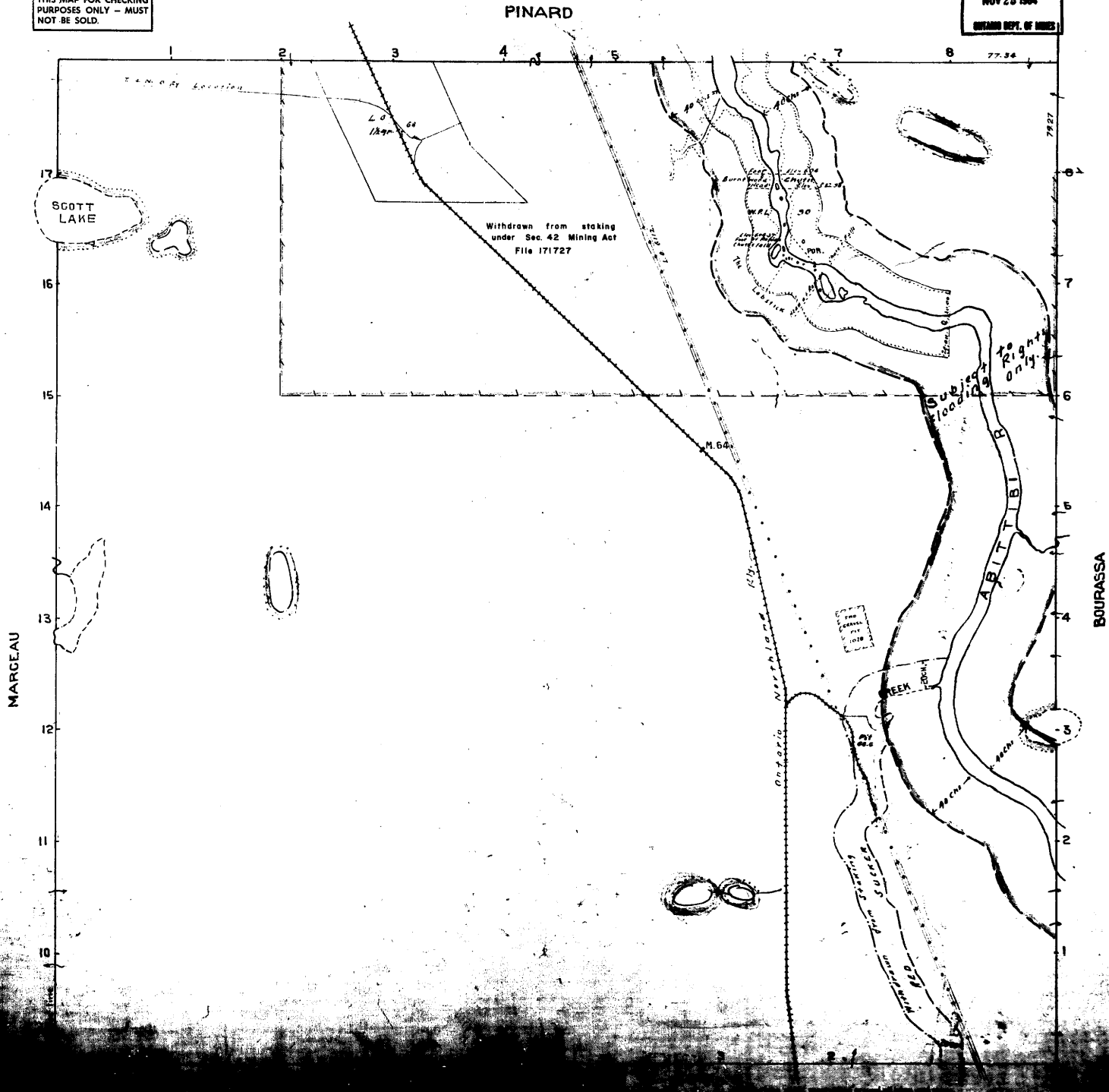

409

AVON

M-409

RECEIVED
JUN 11 1929
TEMISKAMING
MINING DIVISION

Scale : 40 Chains = 1 Inch

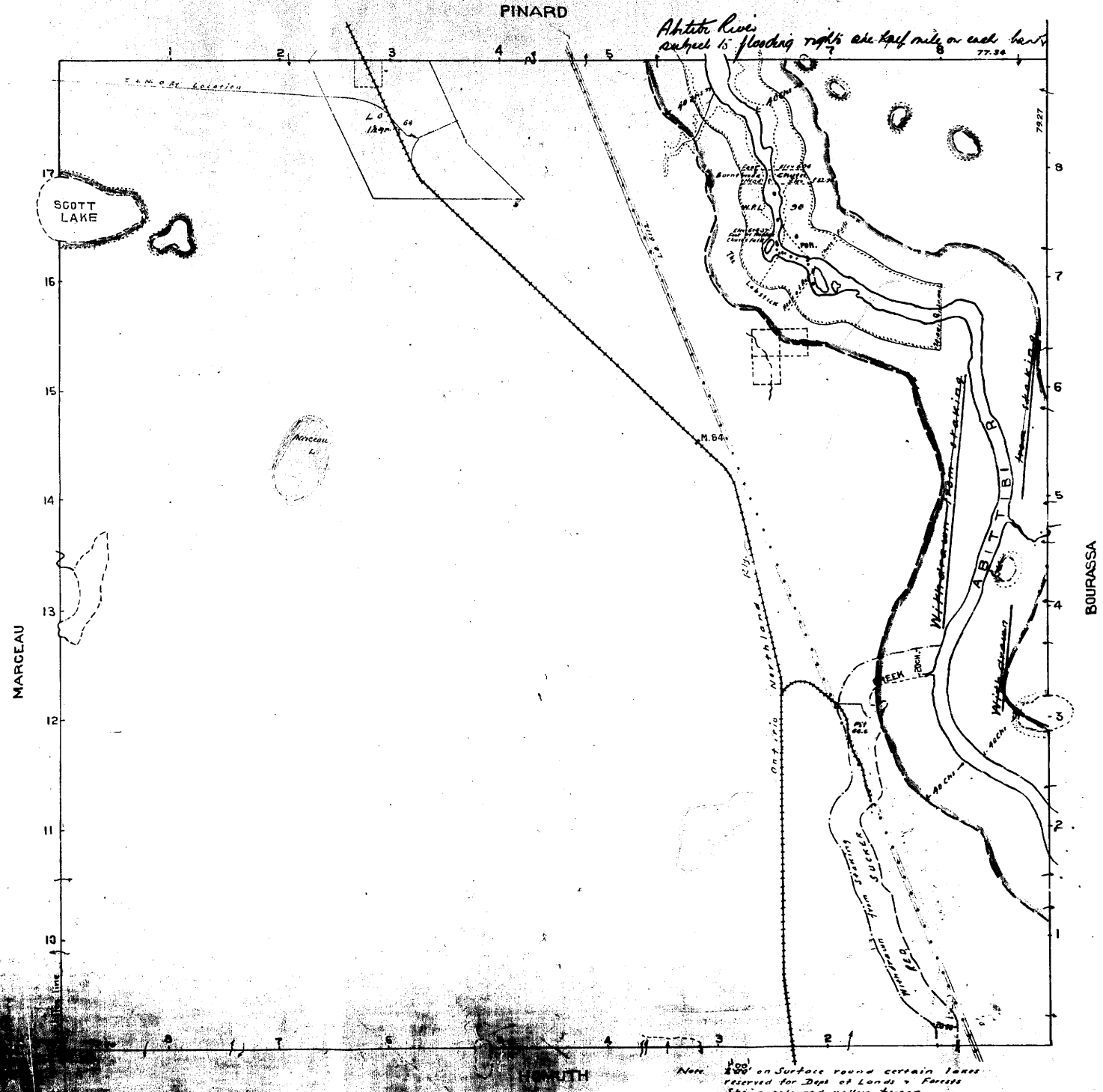

409

AVON

M-409

RECEIVED
JUN 11 1964
TEMISKAMING
MINING DIVISION

Scale : 40 Chains = 1 Inch

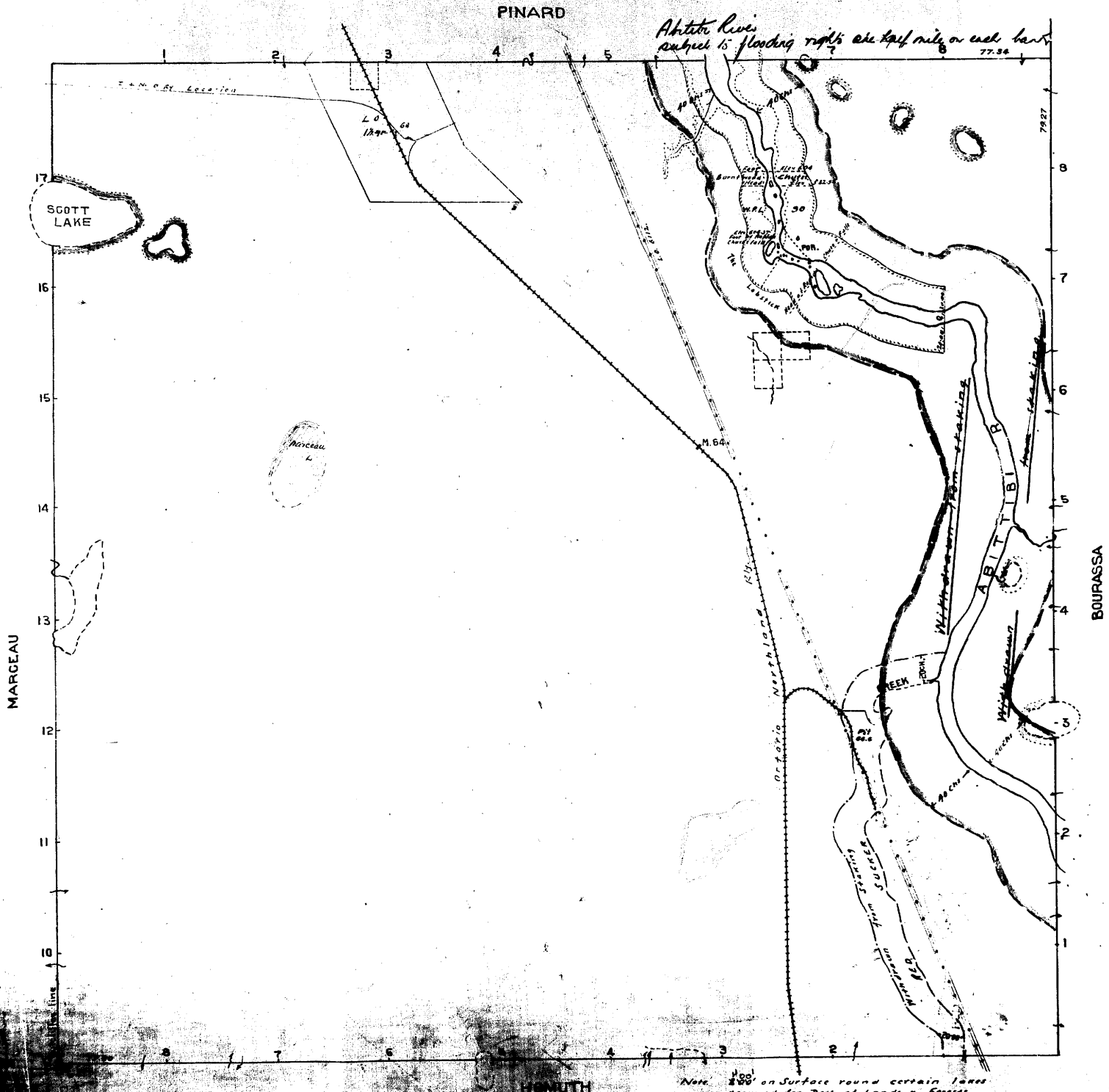

409

AVON

M-409

PORCUPINE MINING DIVISION

Scale : 40 Chains = 1 Inch

LEGEND

Cancelled	C.
Patented Land	P
Crown Land Sale	C.S.
Leases	L
Located Land	Loc.
License of Occupation	L.O.
Mining Rights Only	M.R.O.
Surface Rights Only	S.R.O.

ONT. DEPT. OF MINES
MINING LANDS BR.
THIS MAP FOR CHECKING PURPOSES ONLY – MUST NOT BE SOLD.

DATE OF ISSUE
NOV 25 1964
ONTARIO DEPT. OF MINES

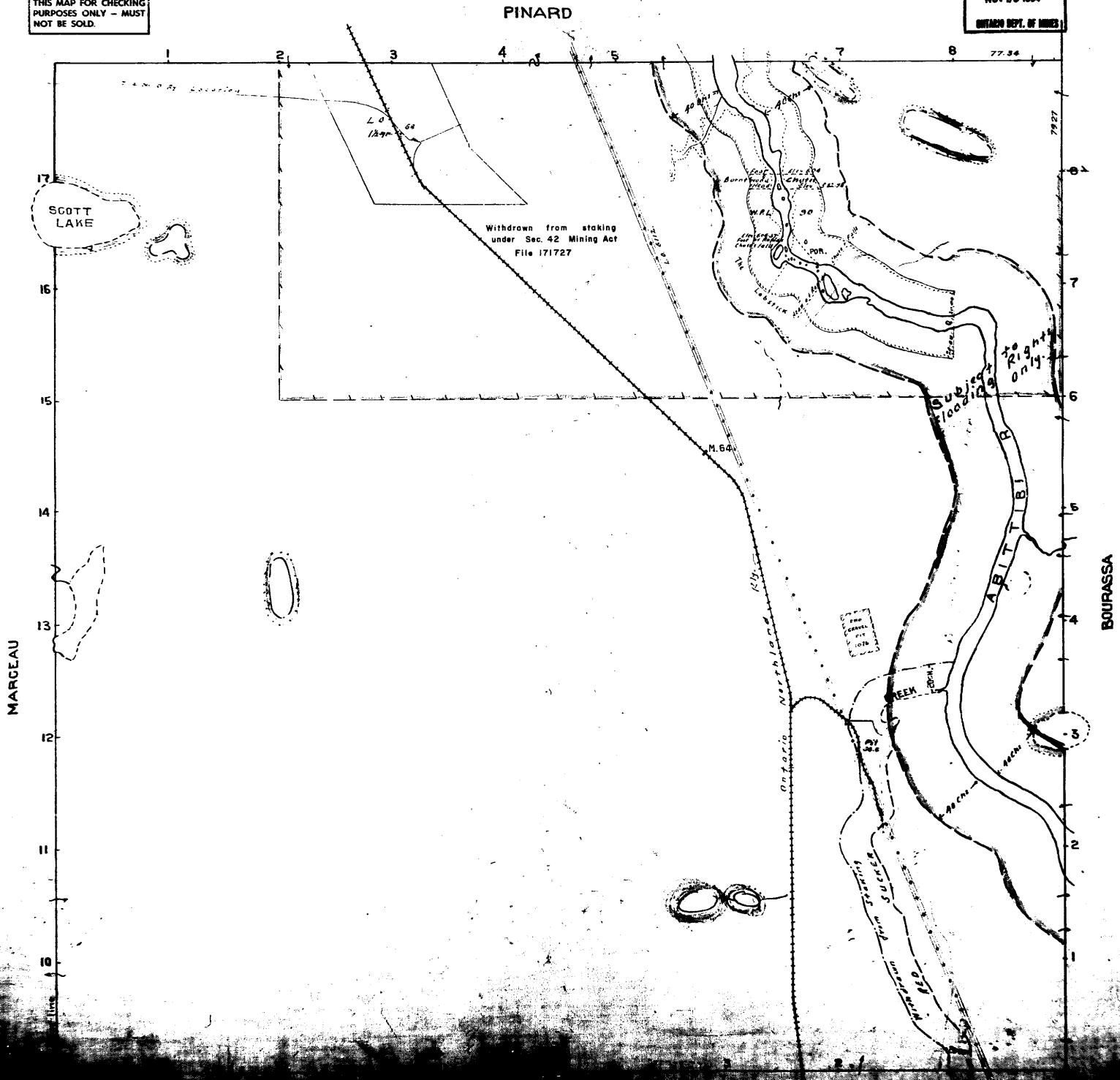

409

AVON

M-409

PORCUPINE MINING DIVISION

Scale : 40 Chains = 1 Inch

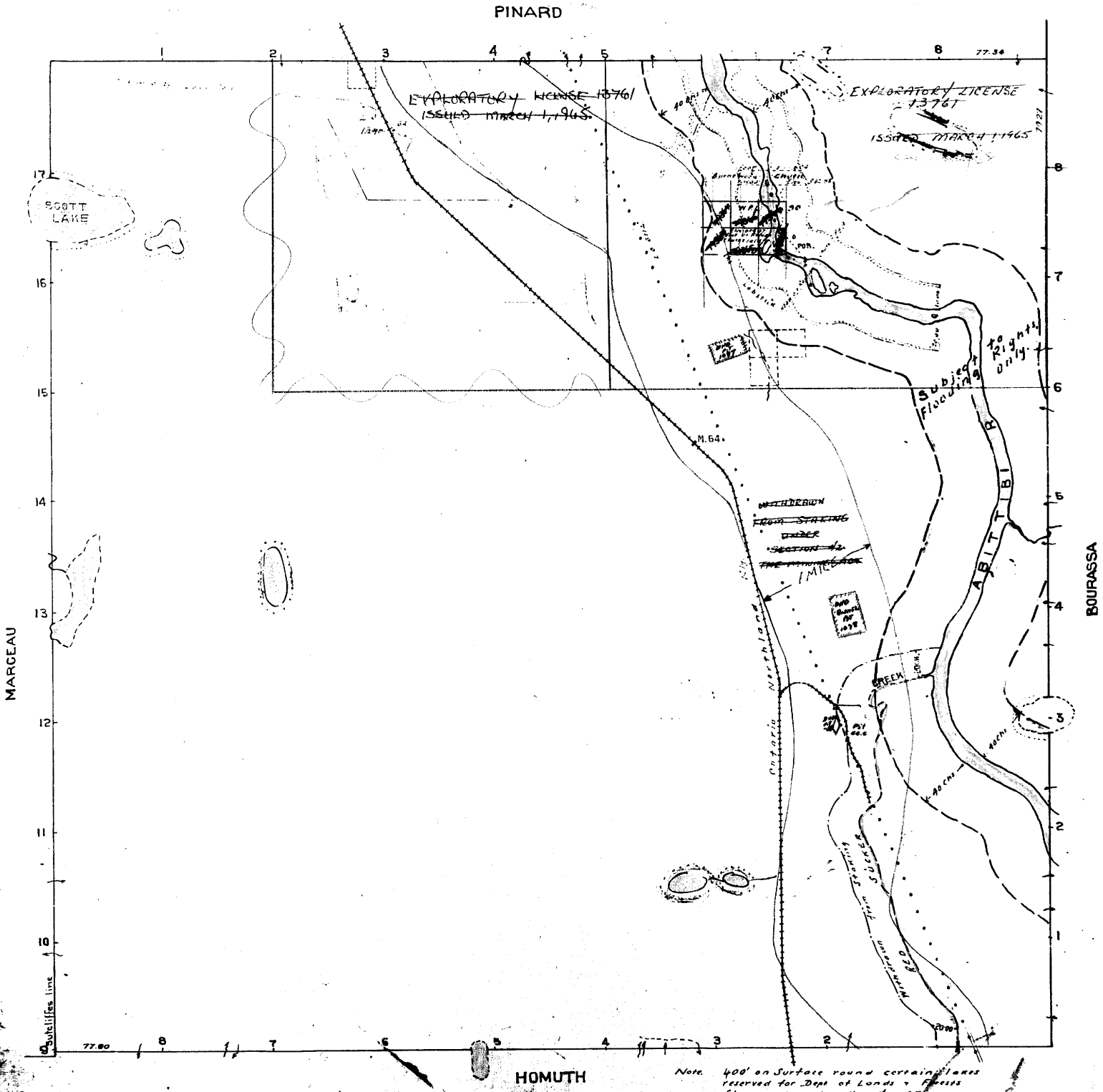

ONTARIO
MINISTRY OF NATURAL RESOURCES
SURVEYS AND MAPPING BRANCH

5

TWP. OF PINARD

PORCUPINE MINING DIVISION
Scale : 40 Chains = 1 Inch

LEGEND

CANCELLED	
PATENTED LAND	
CROWN LAND SALE	C.S.
LEASES	
LOCATED LAND	LOC.
LICENSE OF OCCUPATION	L.O.
MINING RIGHTS ONLY	M.R.O.
SURFACE RIGHTS ONLY	S.R.O.

L.O.P.

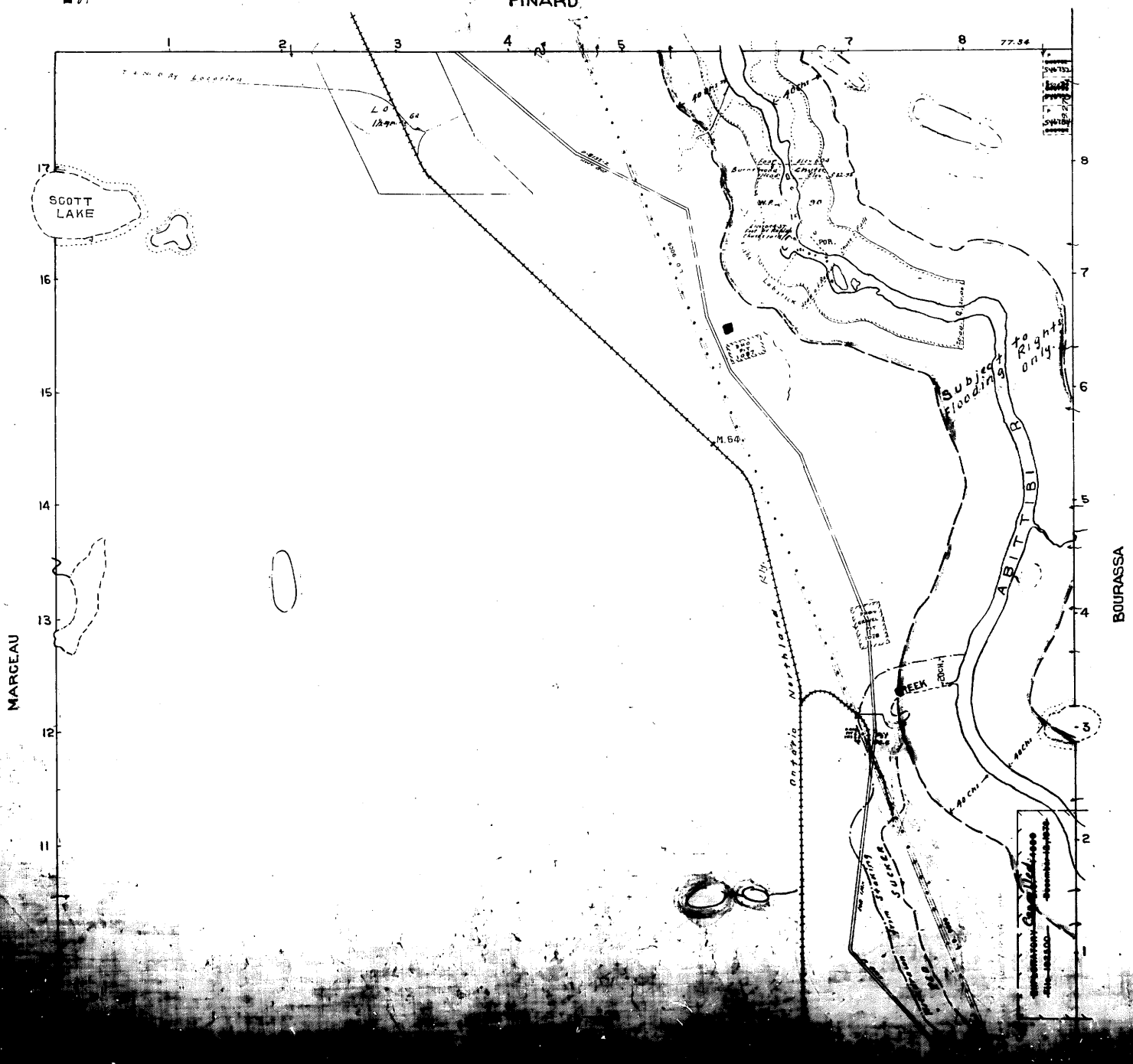

M.409

ONTARIO
MINISTRY OF NATURAL RESOURCES
SURVEYS AND MAPPING BRANCH

AVON

PORCUPINE MINING DIVISION

Scale : 40 Chains = 1 Inch

RECEIVED
NOV 15 1973
AM PM
7 8 9 10 11 12 1 2 3 4 5 6

LEGEND

CANCELLED	C
PATENTED LAND	P
CROWN LAND SALE	C.S.
LEASES	L
LOCATED LAND	LOC.
LICENSE OF OCCUPATION	L.O.
MINING RIGHTS ONLY	M.R.O.
SURFACE RIGHTS ONLY	S.R.O.

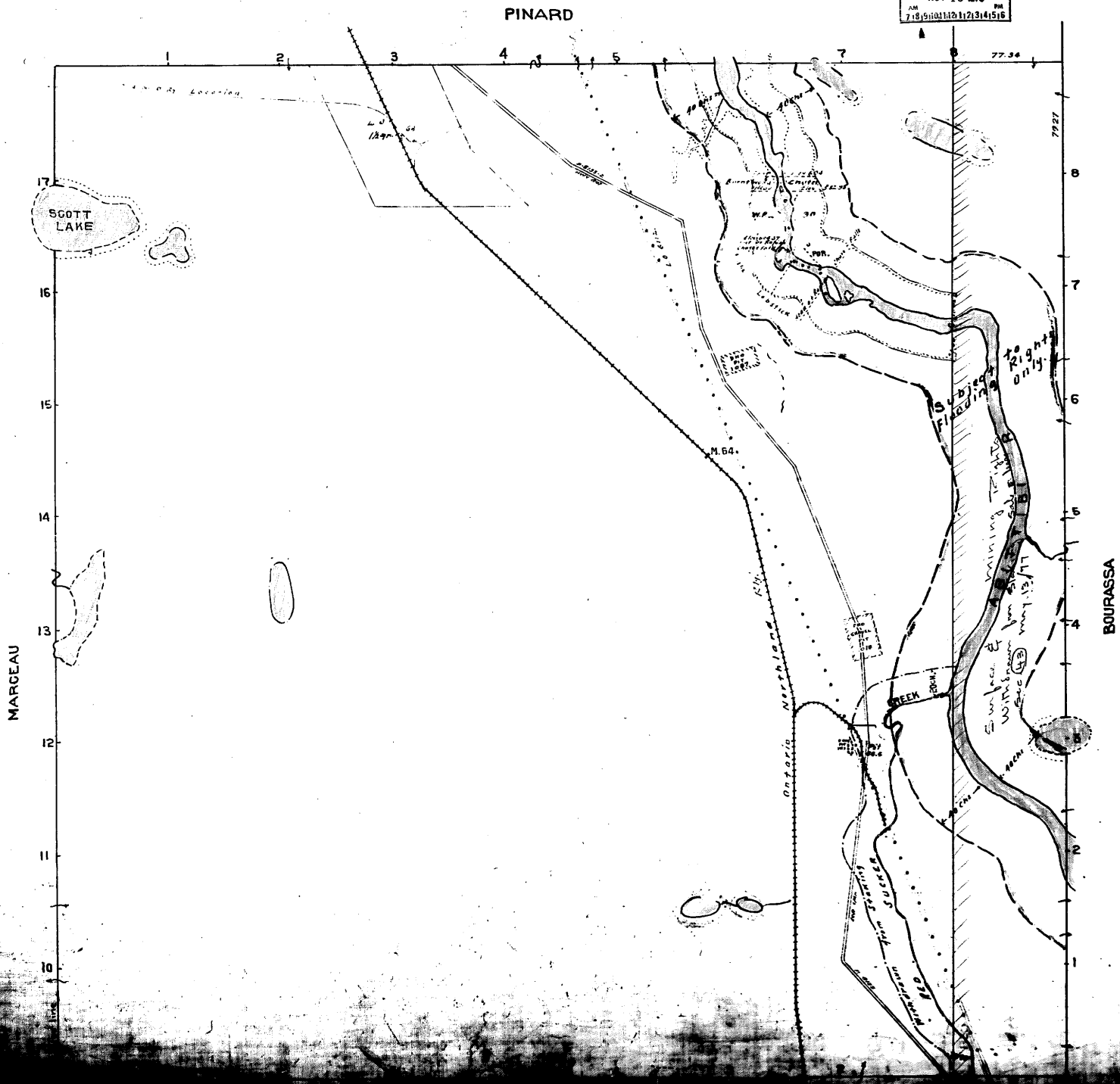

M.409

ONTARIO
MINISTRY OF NATURAL RESOURCES
SURVEYS AND MAPPING BRANCH

AVON

PORCUPINE MINING DIVISION
Scale : 40 Chains - 1 Inch

DATE OF ISSUE
FEB 8 1979

RECEIVED
FEB 5 1979
AM 7 8 9 10 11 12 1 2 3 4 5 6 PM

LEGEND

Cancelled	
Patented Land	
Crown Land Sale	C.S.
Leases	L
Located Land	Loc.
License of Occupation	L.O.
Mining Rights Only	M.R.O.
Surface Rights Only	S.R.O.

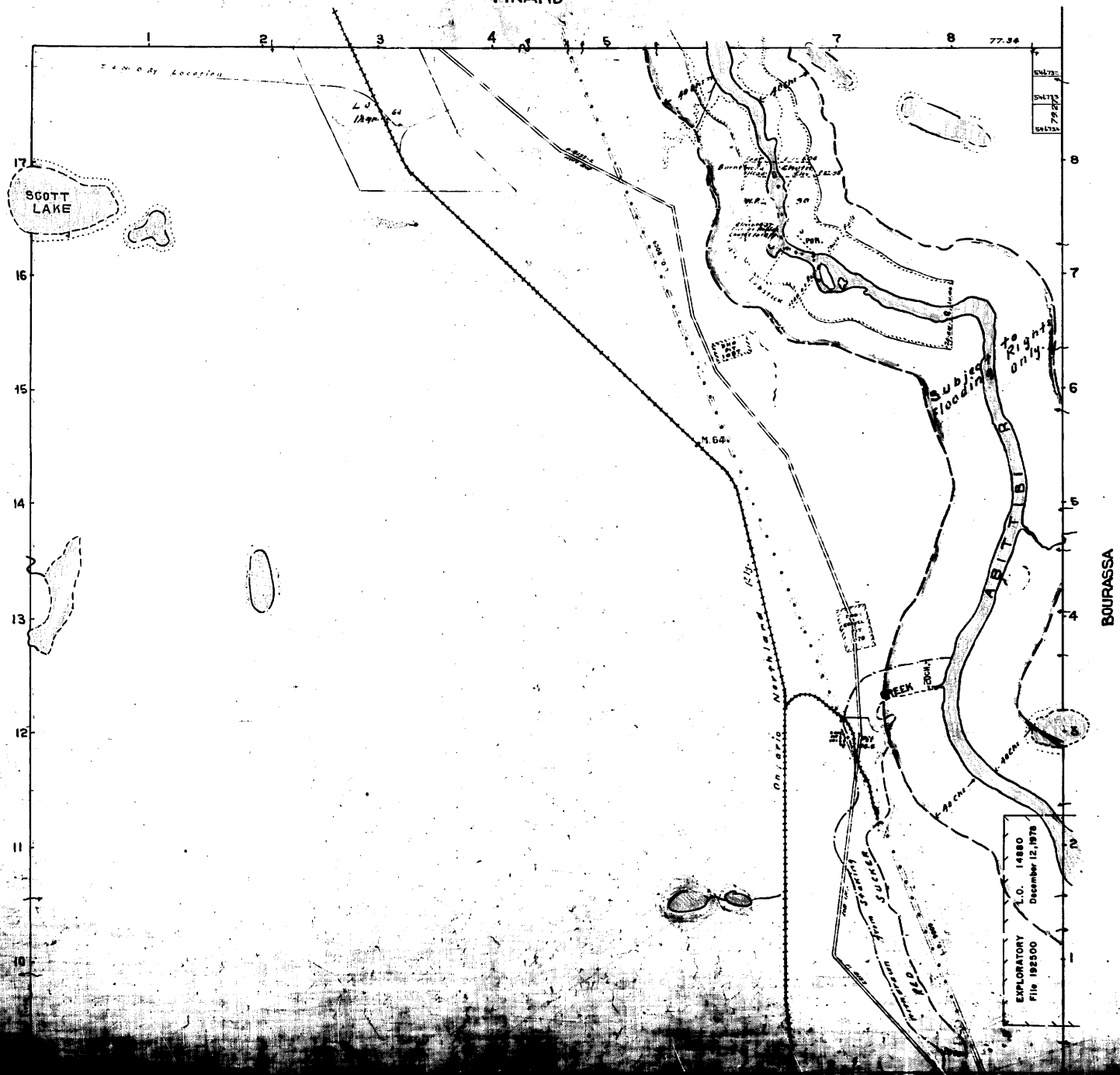

PINARD TOWNSHIP

MARCEAU TOWNSHIP

BOURASSA TOWNSHIP

HOMUTH TOWNSHIP

N

LEGEND

HIGHWAY AND ROUTE No.
OTHER ROADS
TRAILS
SURVEYED LINES:
TOWNSHIPS, BASE LINES, ETC.
LOTS, MINING CLAIMS, PARCELS, ETC.
UNSURVEYED LINES:
LOT LINES
PARCEL BOUNDARY
MINING CLAIMS ETC.
RAILWAY AND RIGHT OF WAY
UTILITY LINES
NON-PERENNIAL STREAM
FLOODING OR FLOODING RIGHTS
SUBDIVISION OR COMPOSITE PLAN
RESERVATIONS
ORIGINAL SHORELINE
MARSH OR MUSKEG
MINES
TRAVERSE MONUMENT
LAND USE PERMIT

DISPOSITION OF CROWN LANDS

TYPE OF DOCUMENT	SYMBOL
PATENT, SURFACE & MINING RIGHTS	
" , SURFACE RIGHTS ONLY	
" , MINING RIGHTS ONLY	
LEASE, SURFACE & MINING RIGHTS	
" , SURFACE RIGHTS ONLY	
" , MINING RIGHTS ONLY	
LICENCE OF OCCUPATION	
ORDER-IN-COUNCIL	
RESERVATION	
CANCELLED	
SAND & GRAVEL	

NOTE: MINING RIGHTS IN PARCELS PATENTED PRIOR TO MAY 6, 1913, VESTED IN ORIGINAL PATENTEE BY THE PUBLIC LANDS ACT, R.S.O. 1970, CHAP. 380, SEC. 43, SUBSEC. 1

57 SNOWMOBILE TRAIL NOTICE RECEIVED-94-SEP-27

7100 TWP. IS SUBJECT TO FOREST ACTIVITY IN 1990/96
FURTHER INFORMATION AVAILABLE ON FILE 96/97

THE INFORMATION THAT APPEARS ON THIS MAP HAS BEEN COMPILED FROM VARIOUS SOURCES AND IS SUBJECT TO VERIFICATION BY ALL PARTIES. THE MINISTRY OF NATURAL RESOURCES ASSUMES NO LIABILITY ARISING FROM ITS USE. FOR MORE INFORMATION ON THE MINISTRY OF NATURAL RESOURCES LANDS DATABASE PLEASE CONTACT

SCALE: 1 INCH = 40 CHAINS

FEET 0 1000 2000 4000 6000 8000
METRES 0 300 600 1200 1800 2400

TOWNSHIP

AVON

M.N.R. ADMINISTRATIVE DISTRICT
COCHRANE
MINING DIVISION
PORCUPINE
LAND TITLES / REGISTRY DIVISION
COCHRANE

Ontario
Ministry of Natural Resources and Mines
Ministry of Northern Development and Mines

Date NOVEMBER 1996
Checked Feb 20/97

Number G-3470

C-2+1

REFERENCES

AREAS WITHDRAWN FROM DISPOSITION

M.R.O. – MINING RIGHTS ONLY
S.R.O. – SURFACE RIGHTS ONLY
M.+ S. – MINING AND SURFACE RIGHTS

Description	Order No.	Date	Disposition	File

SAND and GRAVEL

- MTC GRAVEL PIT 1067
- MTC GRAVEL PIT 1078
- MTC GRAVEL PIT H33

NOTES

FLOODING

WATER POWER LEASE 90-COVERING AREA FLOODED TO CONTOUR 625 ft. (WHICH IS NOW BANKS OF ABITIBI RIVER) PLAN No. [illegible]

LANDS ON EACH SIDE OF ABITIBI RIVER SUBJECT TO FLOODING TO PERPENDICULAR WIDTH OF 40 CHS.

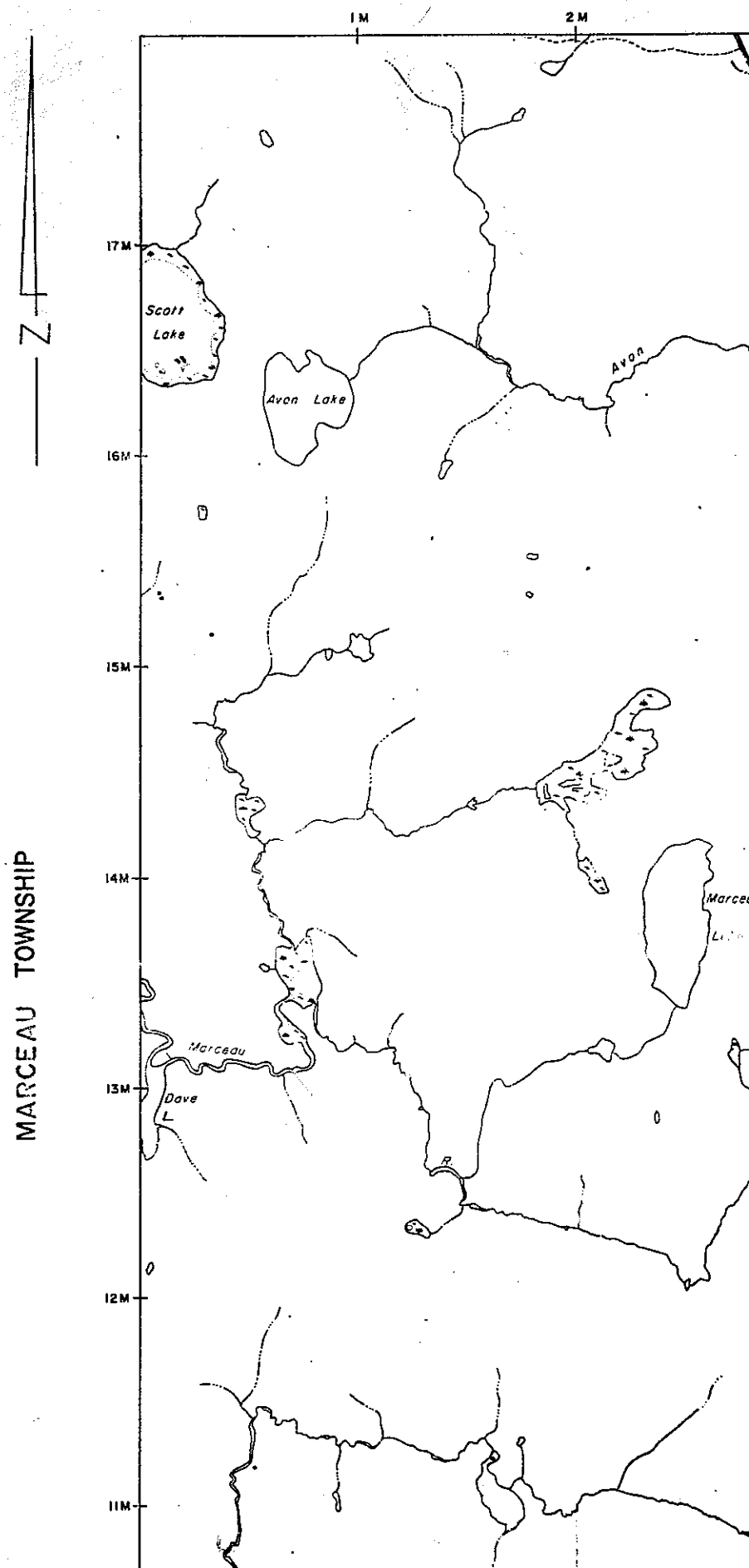

PINARD TOWNSHIP

MARCEAU TOWNSHIP

BOURASSA TOWNSHIP

HOMUTH TOWNSHIP

N

THE INFORMATION THAT APPEARS ON THIS MAP HAS BEEN COMPILED FROM VARIOUS SOURCES, AND ACCURACY IS NOT GUARANTEED. THOSE WISHING TO STAKE MINING CLAIMS SHOULD CONSULT WITH THE MINING RECORDER, MINISTRY OF NORTHERN DEVELOPMENT AND MINES, FOR ADDITIONAL INFORMATION ON THE STATUS OF THE LANDS SHOWN HEREON

LEGEND

DISPOSITION OF CROWN LANDS

TYPE OF DOCUMENT — SYMBOL

PATENT, SURFACE & MINING RIGHTS
SURFACE RIGHTS ONLY
MINING RIGHTS ONLY
LEASE, PATENT, SURFACE & MINING RIGHTS
SURFACE
MINING
LICENCE OF OCCUPATION
ORDER-IN-COUNCIL
RESERVATION
CANCELLED
SAND & GRAVEL

NOTE: MINING RIGHTS IN PARCELS PATENTED BEFORE JUNE 1913 VESTED IN CROWN. PATENTS BY THE PUBLIC LANDS ACT, R.S.O. 1970, CHAP. 345 SEC. 43 & 44(1)

(ST) SNOWMOBILE TRAIL NOTICE RECEIVED-94-SEP-27

F 7385 TWP. IS SUBJECT TO FOREST ACTIVITY IN 1995/96 FURTHER INFORMATION AVAILABLE ON FILE 96/11/7

DATE OF ISSUE

MAY 04 1992

PROVINCIAL RECORDING OFFICE - SUDBURY

SCALE: 1 INCH = 40 CHAINS

FEET 0 1000 2000 4000 6000 8000

METRES 0 200 1000 2000 (1 KM) (2 KM)

TOWNSHIP

AVON

M.N.R. ADMINISTRATIVE DISTRICT

COCHRANE

MINING DIVISION

PORCUPINE

LAND TITLES / REGISTRY DIVISION

COCHRANE

Ontario

Ministry of Natural Resources

Ministry of Northern Development and Mines

Date NOVEMBER 1986

Checked Feb 9/87

Number G-3470

REFERENCES

AREAS WITHDRAWN FROM DISPOSITION

M.R.O. – MINING RIGHTS ONLY

S.R.O. – SURFACE RIGHTS ONLY

M.+ S. – MINING AND SURFACE RIGHTS

Description	Order No.	Date	Disposition	File

SAND and GRAVEL

- MTC GRAVEL PIT 1087
- MTC GRAVEL PIT 1078
- MTC GRAVEL PIT 1133

NOTES

FLOODING

WATER POWER LEASE 90 - COVERING AREA FLOODED TO [illegible] WHICH IS NOW BELOW [illegible] OF ABITIBI RIVER [illegible]
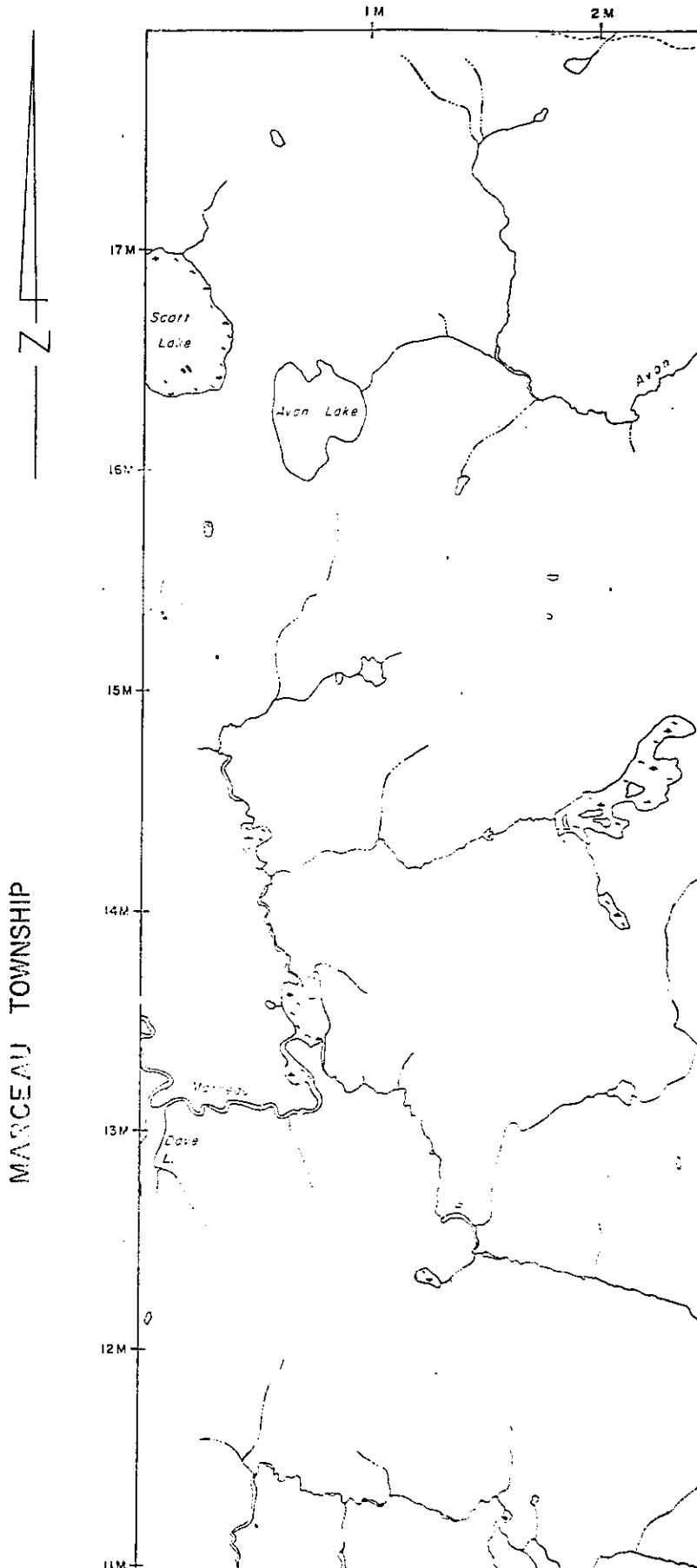
[illegible] ON EACH SIDE OF ABITIBI RIVER SUBJECT TO FLOODING TO PERPENDICULAR [illegible] OF 4 [illegible]