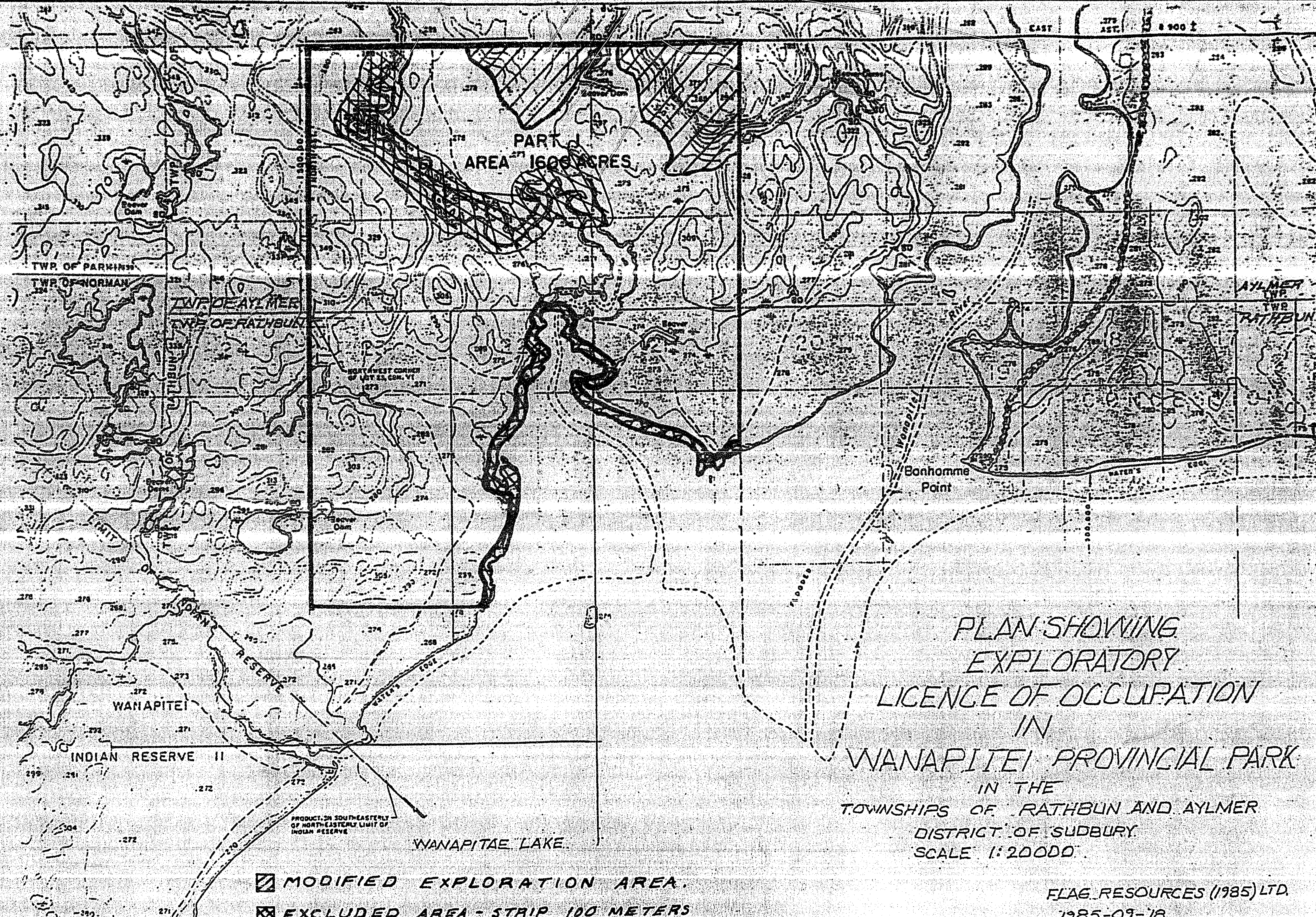


77-1



PLAN SHOWING  
EXPLORATORY  
LICENCE OF OCCUPATION  
IN  
WANAPITEI PROVINCIAL PARK  
IN THE  
TOWNSHIPS OF RATHBUN AND AYLMEY  
DISTRICT OF SUDBURY  
SCALE 1:20000

- MODIFIED EXPLORATION AREA.
- EXCLUDED AREA - STRIP 100 METERS  
DEEP FROM LAKE & CREEK SHORES.

FLAG RESOURCES (1985) LTD  
1985-09-78

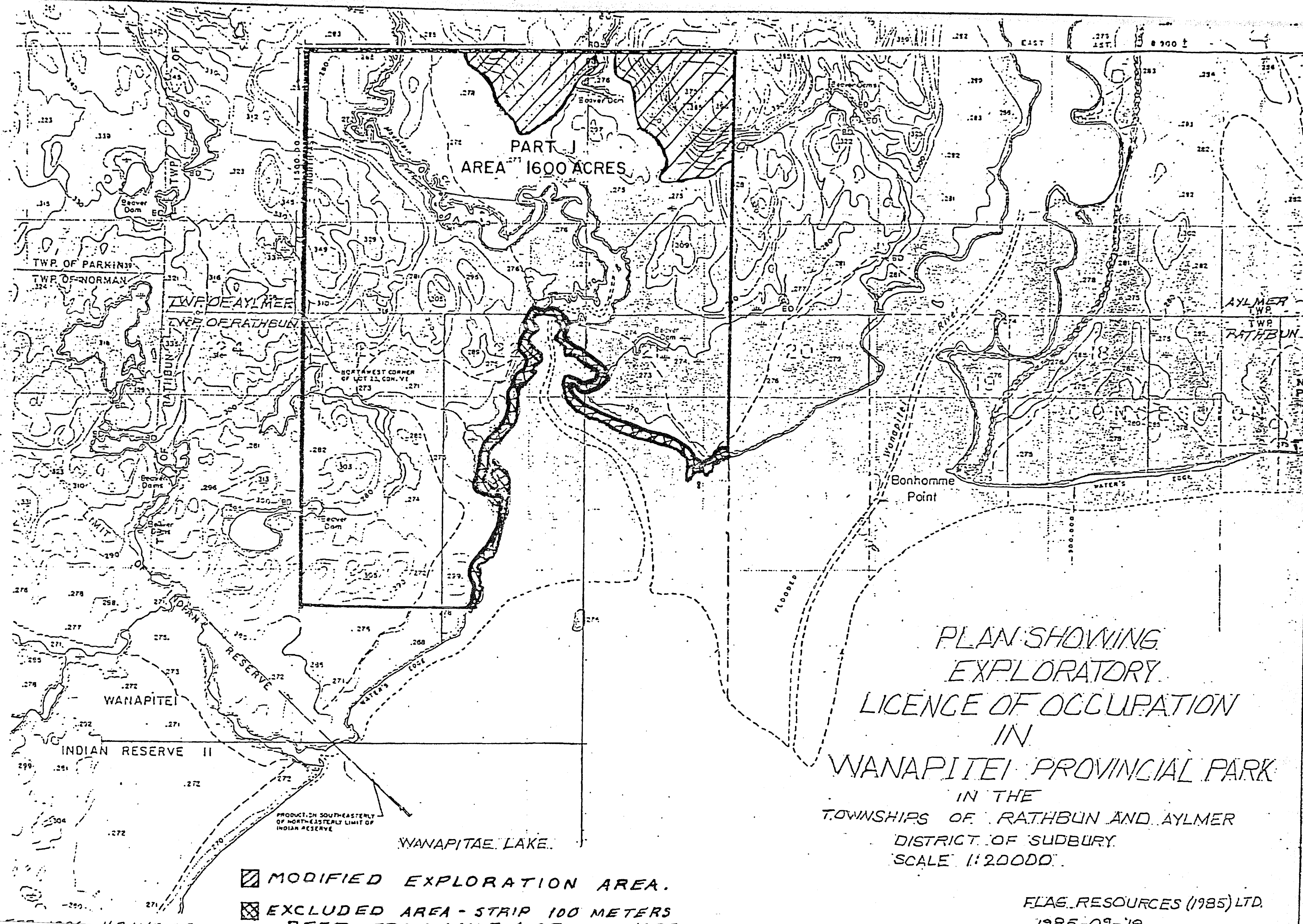


PART I  
AREA 1600 ACRES

PLAN SHOWING  
EXPLORATORY  
LICENCE OF OCCUPATION  
IN  
WANAPITEI PROVINCIAL PARK  
IN THE  
TOWNSHIPS OF RATHBUN AND AYLME  
DISTRICT OF SUDBURY  
SCALE 1:20000

- MODIFIED EXPLORATION AREA.
- EXCLUDED AREA - STRIP 100 METERS  
DEEP FROM LAKE & CREEK SHORES.



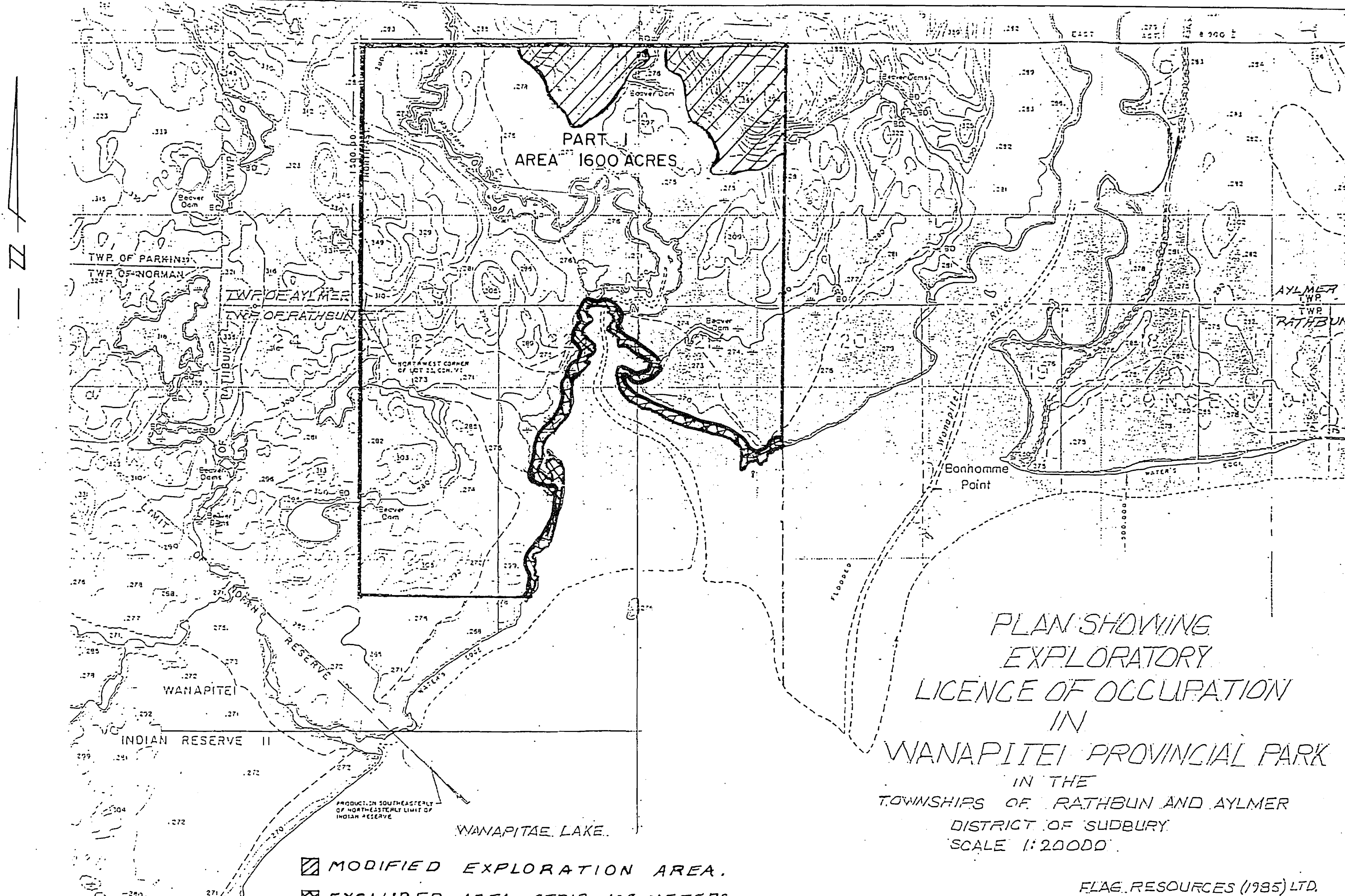


PART J  
AREA 1600 ACRES

PLAN SHOWING  
EXPLORATORY  
LICENCE OF OCCUPATION  
IN  
WANAPITEI PROVINCIAL PARK  
IN THE  
TOWNSHIPS OF RATHBUN AND AYLMER  
DISTRICT OF SUDBURY  
SCALE 1:20000

MODIFIED EXPLORATION AREA.  
EXCLUDED AREA - STRIP 100 METERS  
DEEP FROM LAKE & CREEK SHORES.

FLAG RESOURCES (1985) LTD.  
1985-09-18




PLAN SHOWING  
EXPLORATORY  
LICENCE OF OCCUPATION  
IN  
WANAPITEI PROVINCIAL PARK  
IN THE  
TOWNSHIPS OF RATHBUN AND AYLME  
DISTRICT OF SUDBURY  
SCALE 1:20000

MODIFIED EXPLORATION AREA.  
EXCLUDED AREA - STRIP 100 METERS

FLAG RESOURCES (1985) LTD.  
1985-09-78





# GEOLOGICAL ENGINEERING SERVICES

29 BEAVER CRESCENT

NORTH BAY, ONTARIO

CANADA P1A 3N1

TELEPHONE (705) 478-2985

8 March 1986

Mr. J. G. Sherman  
Mining Lands Administrator  
Northeastern Region  
Ontario Government Building  
199 Larch Street  
SUDBURY, Ontario  
P3E 5P9

Dear Mr. Sherman: RE Application for Exploratory Licence of Occupation, Wanapitei provincial Park, Mylar plan - Flag Resources (1985) Limited.

I am enclosing a zerox prepared mylar plan of the above captioned licence of occupation area which I trust is acceptable.

It will be a pleasure to correct any deficiencies that may exist on the plan.

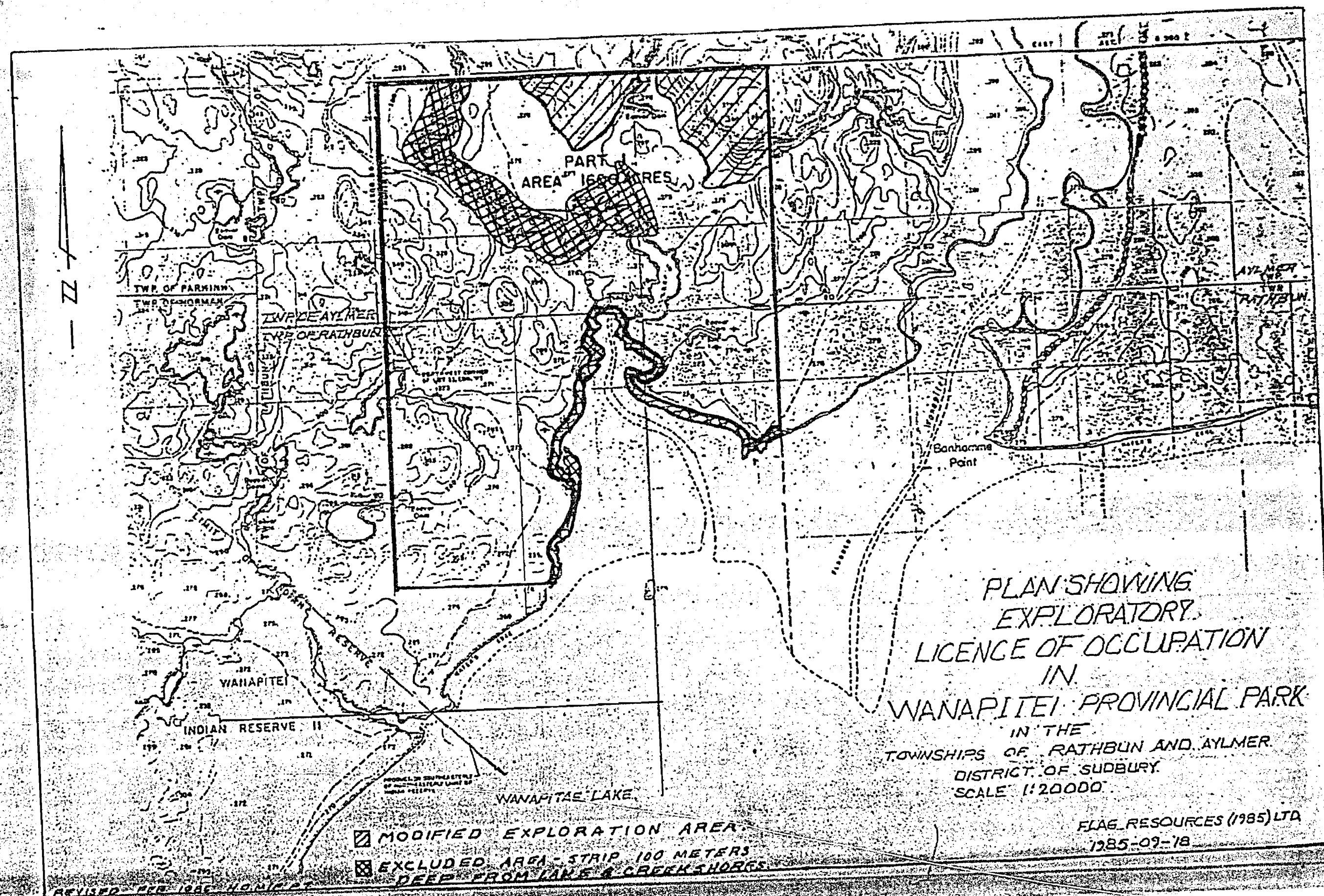
Thank you for your service and assistance.

Very truly yours,

*Frank P. Tagliamonte*  
Frank P. Tagliamonte, P.Eng.

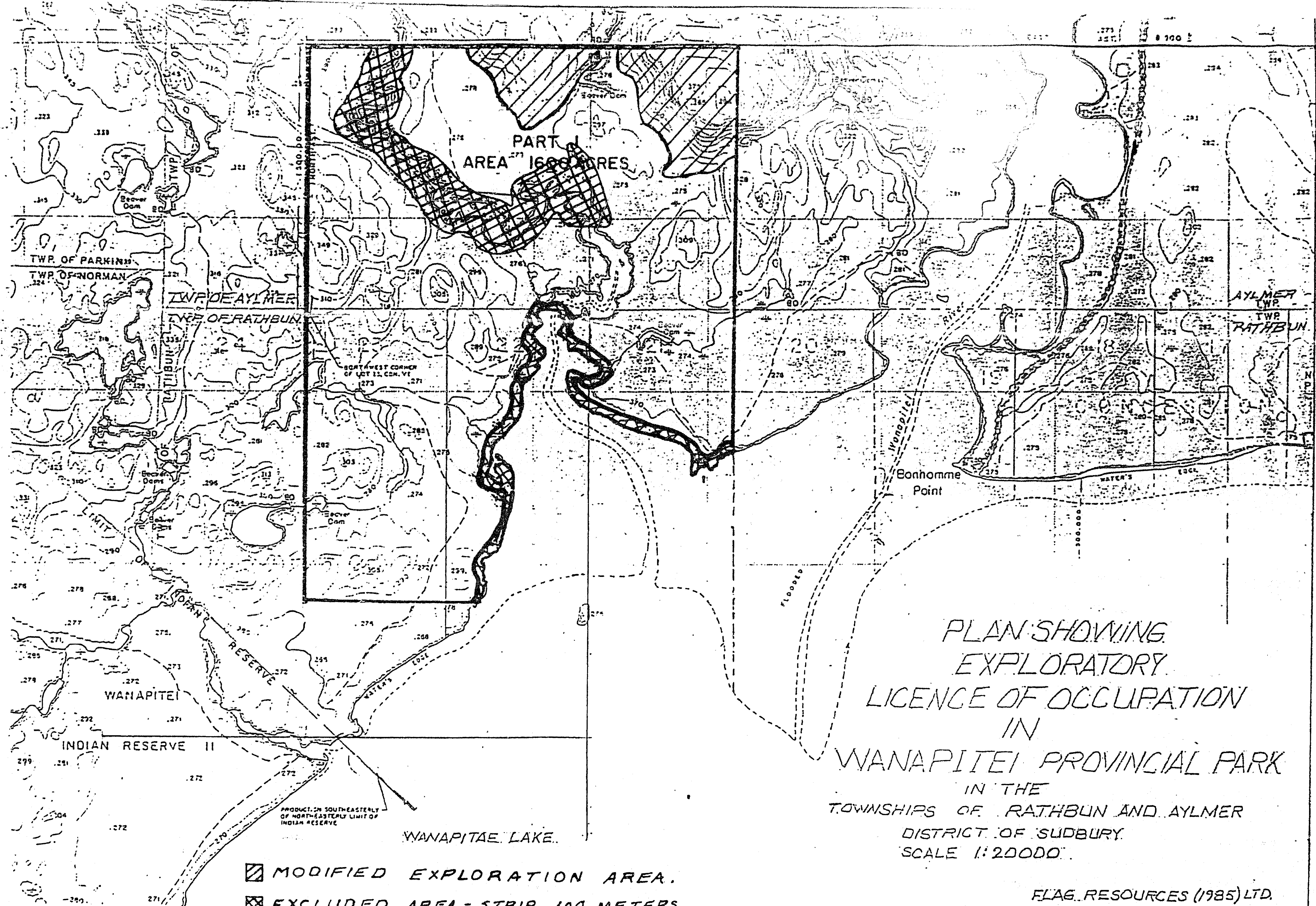
FPT/fpt

cc Flag Resources (1985) Limited







N



PLAN SHOWING  
EXPLORATORY  
LICENCE OF OCCUPATION  
IN  
WANAPITEI PROVINCIAL PARK  
IN THE  
TOWNSHIPS OF RATHBUN AND AYLMER  
DISTRICT OF SUDBURY  
SCALE 1:20000

-  MODIFIED EXPLORATION AREA.
-  EXCLUDED AREA - STRIP 100 METERS DEEP FROM LAKE & CREEK SHORES.

REVISED FEB. 1986 H.O.M.F.P.T.

FLAG RESOURCES (1985) LTD.  
1985-09-78