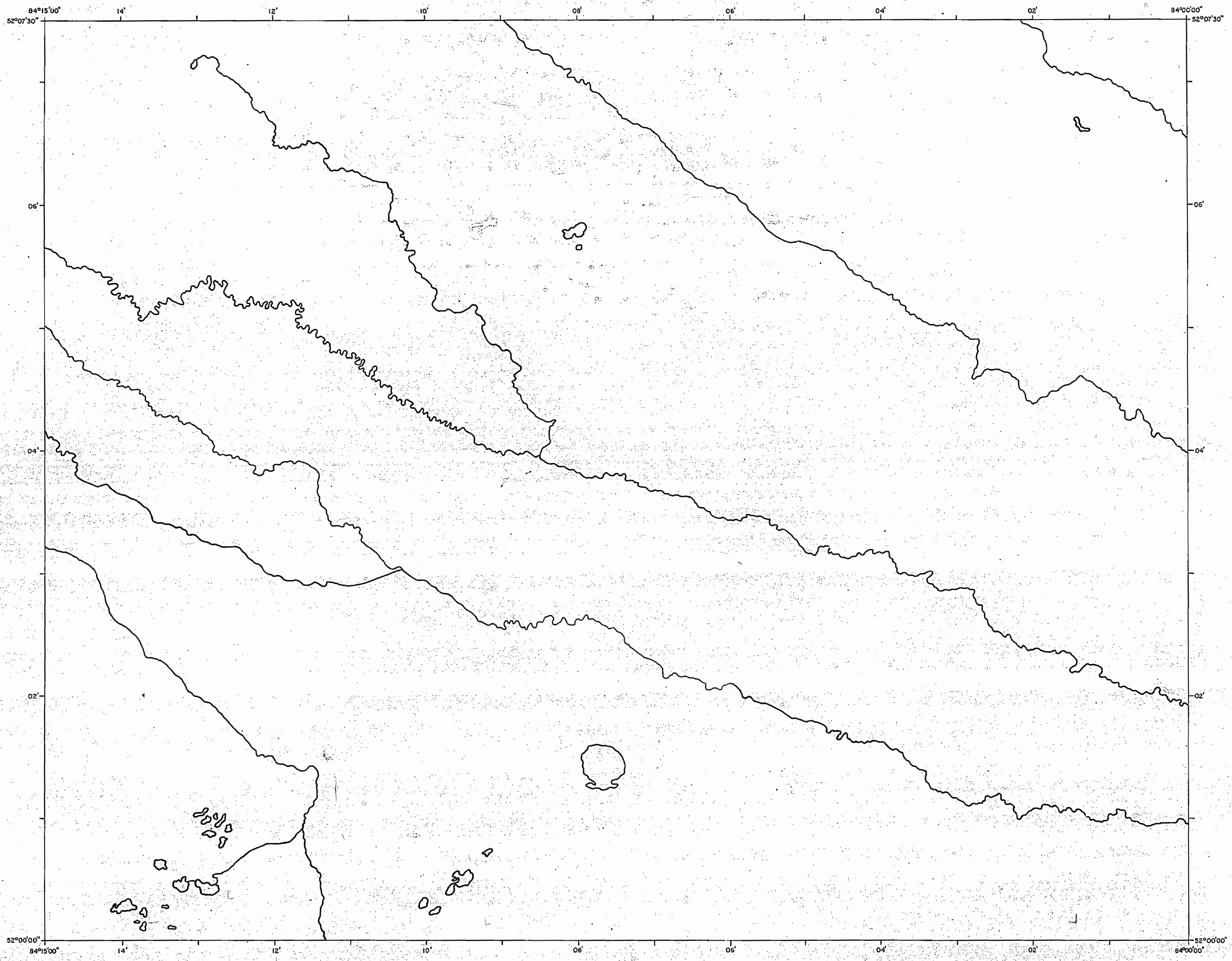


522841 G-3878



521842 G-1624

LEGEND

- HIGHWAY AND ROUTE No.
- OTHER ROADS
- TRAILS
- SURVEYED LINES:
 - TOWNSHIPS, BASE LINES, ETC.
 - LOTS, MINING CLAIMS, PARCELS, ETC.
- UNSURVEYED LINES:
 - LOT LINES
 - PARCEL BOUNDARY
 - MINING CLAIMS ETC.
- RAILWAY AND RIGHT OF WAY
- UTILITY LINES
- NON-PERENNIAL STREAM
- FLOODING OR FLOODING RIGHTS
- SUBDIVISION OR COMPOSITE PLAN
- RESERVATIONS
- ORIGINAL SHORELINE
- MARSH OR MUSKEG
- MINES
- TRAVERSE MONUMENT

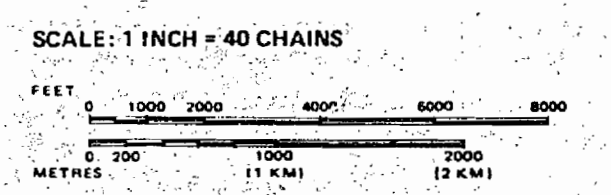
DISPOSITION OF CROWN LANDS

TYPE OF DOCUMENT	SYMBOL
PATENT, SURFACE & MINING RIGHTS	●
" SURFACE RIGHTS ONLY	○
" MINING RIGHTS ONLY	◐
LEASE, SURFACE & MINING RIGHTS	■
" SURFACE RIGHTS ONLY	□
" MINING RIGHTS ONLY	◻
LICENCE OF OCCUPATION	▼
ORDER-IN-COUNCIL	OC
RESERVATION	◎
CANCELLED	⊙
SAND & GRAVEL	⊖

AREAS WITHDRAWN FROM DISPOSITION

- M.R.O. - MINING RIGHTS ONLY
- S.R.O. - SURFACE RIGHTS ONLY
- M.+S. - MINING AND SURFACE RIGHTS

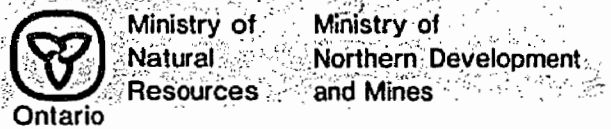
Description	Order No.	Date	Disposition	File



AREA

521841

M.N.R. ADMINISTRATIVE DISTRICT
COCHRANE
 MINING DIVISION
PORCUPINE
 LAND TITLES / REGISTRY DIVISION
KENORA /PATRICIA PORTION



Date: DECEMBER/1994 Number: **G-4180**

ACTIVATED BY: D.C. SEPT. 19/95
 CHECKED BY: D.K.

IAT
 AP
 ED,
 ES,
 OT
 SE
 IN
 NG
 OF
 IP
 AP
 IN
 ON