



















BMA 522-844 - G4203

REFER TO MAP 43 C/2

LEGEND

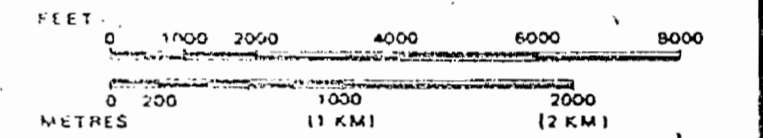
- HIGHWAY AND ROUTE No. 
- OTHER ROADS 
- TRAILS 
- SURVEYED LINES:
  - TOWNSHIPS, BASE LINES, ETC. 
  - LOTS, MINING CLAIMS, PARCELS, ETC. 
- UNSURVEYED LINES:
  - LOT LINES 
  - PARCEL BOUNDARY 
  - MINING CLAIMS ETC. 
- RAILWAY AND RIGHT OF WAY 
- UTILITY LINES 
- NON-PERENNIAL STREAM 
- FLOODING OR FLOODING RIGHTS 
- SUBDIVISION OR COMPOSITE PLAN 
- RESERVATIONS 
- ORIGINAL SHORELINE 
- MARSH OR MUSKEG 
- MINES 
- TRAVERSE MONUMENT 

THE INFORMATION THAT APPEARS ON THIS MAP HAS BEEN COMPILED FROM VARIOUS SOURCES, AND ACCURACY IS NOT GUARANTEED. THOSE WISHING TO STAKE MINING CLAIMS SHOULD CONSULT WITH THE MINING RECORDER, MINISTRY OF NORTHERN DEVELOPMENT AND MINES, FOR ADDITIONAL INFORMATION ON THE STATUS OF THE LANDS SHOWN HEREON.

DISPOSITION OF CROWN LANDS

TYPE OF DOCUMENT	SYMBOL
PATENT, SURFACE & MINING RIGHTS	⊙
" SURFACE RIGHTS ONLY	○
" MINING RIGHTS ONLY	⊙
LEASE, SURFACE & MINING RIGHTS	⊙
" SURFACE RIGHTS ONLY	⊙
" MINING RIGHTS ONLY	⊙
LICENCE OF OCCUPATION	⊙
ORDER-IN-COUNCIL	⊙
RESERVATION	⊙
CANCELLED	⊙
SAND & GRAVEL	⊙

SCALE: 1 INCH = 40 CHAINS



AREAS WITHDRAWN FROM DISPOSITION

Description	C-der No.	Date	Disposition	File
M.R.O. - MINING RIGHTS ONLY				
S.R.O. - SURFACE RIGHTS ONLY				
M. + S. - MINING AND SURFACE RIGHTS				

DATE OF ISSUE

MAY 29 1998

PROVINCIAL RECORDING OFFICE - SUDBURY

AREA

521-844

M.N.R. ADMINISTRATIVE DISTRICT  
 MOOSONEE  
 MINING DIVISION  
 PORCUPINE  
 LAND TITLES / REGISTRY DIVISION  
 KENORA/PATRICIA PORTION

Ministry of Natural Resources Ontario  
 Ministry of Northern Development and Mines

Date JULY 1988

Number

Revised July 1988 BS.

G-3856

NORTH OF LINGEN LAKE G-3857

BMA 521-843 G-4182

REFER TO MAP 43 C/2

WEST OF KAPISKAU RIVER

G-3848

BMA 522-844 - G 4203

REFER TO MAP 43 C/2

84°45'

52°07'30"

52°07'30"

NORTH OF LINGEN LAKE G-3857

BMA 521-843 G-4182

REFER TO MAP 43 C/2

84°45'

WEST OF KAPISKAU RIVER

G-3848

52°00'

KAPISKAU RIVER

59 58 57 56 55 54 53 52 51 50 49 48 47 46

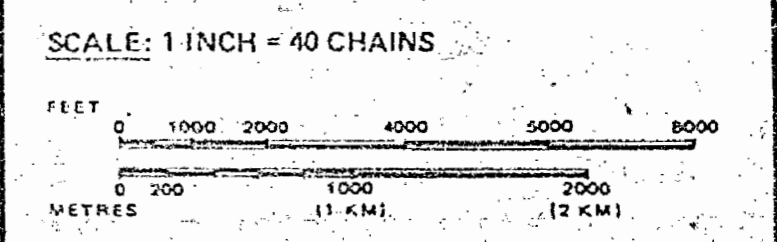
85°00' 84°45'

LEGEND

- HIGHWAY AND ROUTE No.
- OTHER ROADS
- TRAILS
- SURVEYED LINES:
  - TOWNSHIPS, BASE LINES, ETC.
  - LOTS, MINING CLAIMS, PARCELS, ETC.
- UNSURVEYED LINES:
  - LOT LINES
  - PARCEL BOUNDARY
  - MINING CLAIMS ETC.
- RAILWAY AND RIGHT OF WAY
- UTILITY LINES
- NON-PERENNIAL STREAM
- FLOODING OR FLOODING RIGHTS
- SUBDIVISION OR COMPOSITE PLAN
- RESERVATIONS
- ORIGINAL SHORELINE
- MARSH OR MUSKEG
- MINES
- TRAVERSE MONUMENT

DISPOSITION OF CROWN LANDS

TYPE OF DOCUMENT	SYMBOL
PATENT, SURFACE & MINING RIGHTS	
" SURFACE RIGHTS ONLY	
" MINING RIGHTS ONLY	
LEASE, SURFACE & MINING RIGHTS	
" SURFACE RIGHTS ONLY	
" MINING RIGHTS ONLY	
LICENCE OF OCCUPATION	
ORDER-IN-COUNCIL	
RESERVATION	
CANCELLED	
SAND & GRAVEL	



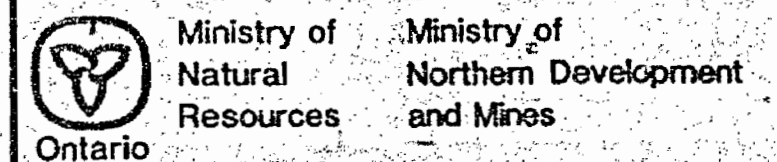
AREAS WITHDRAWN FROM DISPOSITION

- M.R.O. - MINING RIGHTS ONLY
  - S.R.O. - SURFACE RIGHTS ONLY
  - M.+ S. - MINING AND SURFACE RIGHTS
- | Description | Order No. | Date | Disposition | File |
|-------------|-----------|------|-------------|------|
|             |           |      |             |      |

AREA

**521-844**

M.N.R. ADMINISTRATIVE DISTRICT  
 MOOSONEE  
 MINING DIVISION  
 PORCUPINE  
 LAND TITLES / REGISTRY DIVISION  
 KENORA/PATRICIA PORTION



Date JULY/1988

Number **G-3856**

Revised July 1988 B.S.