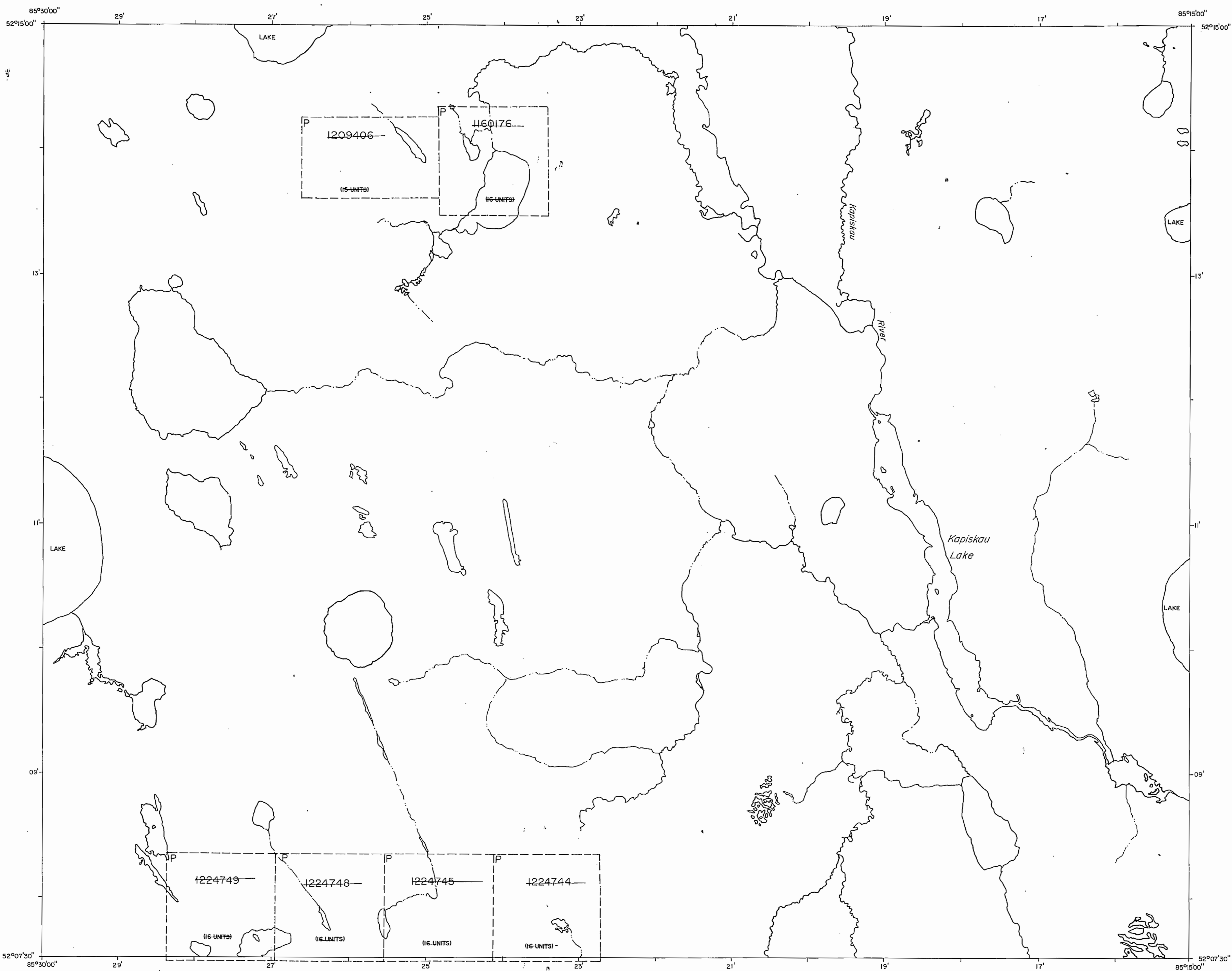


WEST OF MISSISA LAKE AREA G-4146



**LEGEND**

HIGHWAY AND ROUTE No.	
OTHER ROADS	
TRAILS	
SURVEYED LINES:	
TOWNSHIPS, BASE LINES, ETC.	
LOTS, MINING CLAIMS, PARCELS, ETC.	
UNSURVEYED LINES:	
LOT LINES	
PARCEL BOUNDARY	
MINING CLAIMS ETC	
RAILWAY AND RIGHT OF WAY	
UTILITY LINES	
NON-PERENNIAL STREAM	
FLOODING OR FLOODING RIGHTS	
SUBDIVISION OR COMPOSITE PLAN	
RESERVATIONS	
ORIGINAL SHORELINE	
MARSH OR MUSKEG	
MINES	
TRAVERSE MONUMENT	

**DISPOSITION OF CROWN LANDS**

TYPE OF DOCUMENT	SYMBOL
PATENT, SURFACE & MINING RIGHTS	
" SURFACE RIGHTS ONLY	
" MINING RIGHTS ONLY	
LEASE, SURFACE & MINING RIGHTS	
" SURFACE RIGHTS ONLY	
" MINING RIGHTS ONLY	
LICENCE OF OCCUPATION	
ORDER-IN-COUNCIL	
RESERVATION	
CANCELLED	
SAND & GRAVEL	

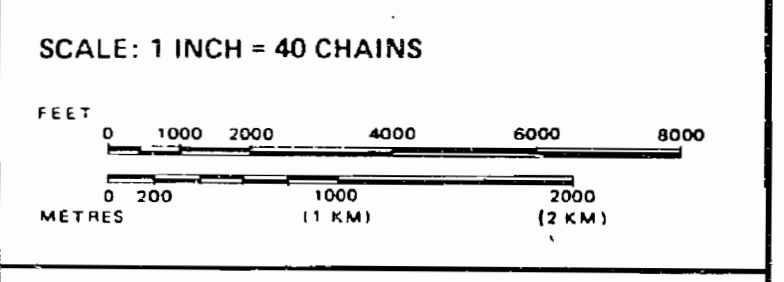
**AREAS WITHDRAWN FROM DISPOSITION**

M.R.O. - MINING RIGHTS ONLY
S.R.O. - SURFACE RIGHTS ONLY
M.+S. - MINING AND SURFACE RIGHTS
Description    Order No.    Date    Disposition    File

**DATE OF ISSUE**

JUN 01 1998

PROVINCIAL RECORDING  
OFFICE - SUDBURY



AREA

**522852**

M.N.R. ADMINISTRATIVE DISTRICT  
NIPIGON  
MINING DIVISION  
PORCUPINE  
LAND TITLES / REGISTRY DIVISION  
KENORA/PATRICIA PORTION

Ministry of Natural Resources Ontario    Ministry of Northern Development and Mines

Date: NOVEMBER 1994    Number: **G-4224**

ACTIVATED BY: D.C. SEPT. 19/95    CHECKED BY: D.K.

521852 G-4215

INFORMATION THAT THIS MAP WAS COMPILED FROM SOURCES, THE ACCURACY IS NOT GUARANTEED. THOSE WHO TAKE MINING RIGHTS SHOULD CONSULT THE MINING DIVISION OF THE MINISTRY OF NORTHERN DEVELOPMENT AND MINES, FOR ADVICE.

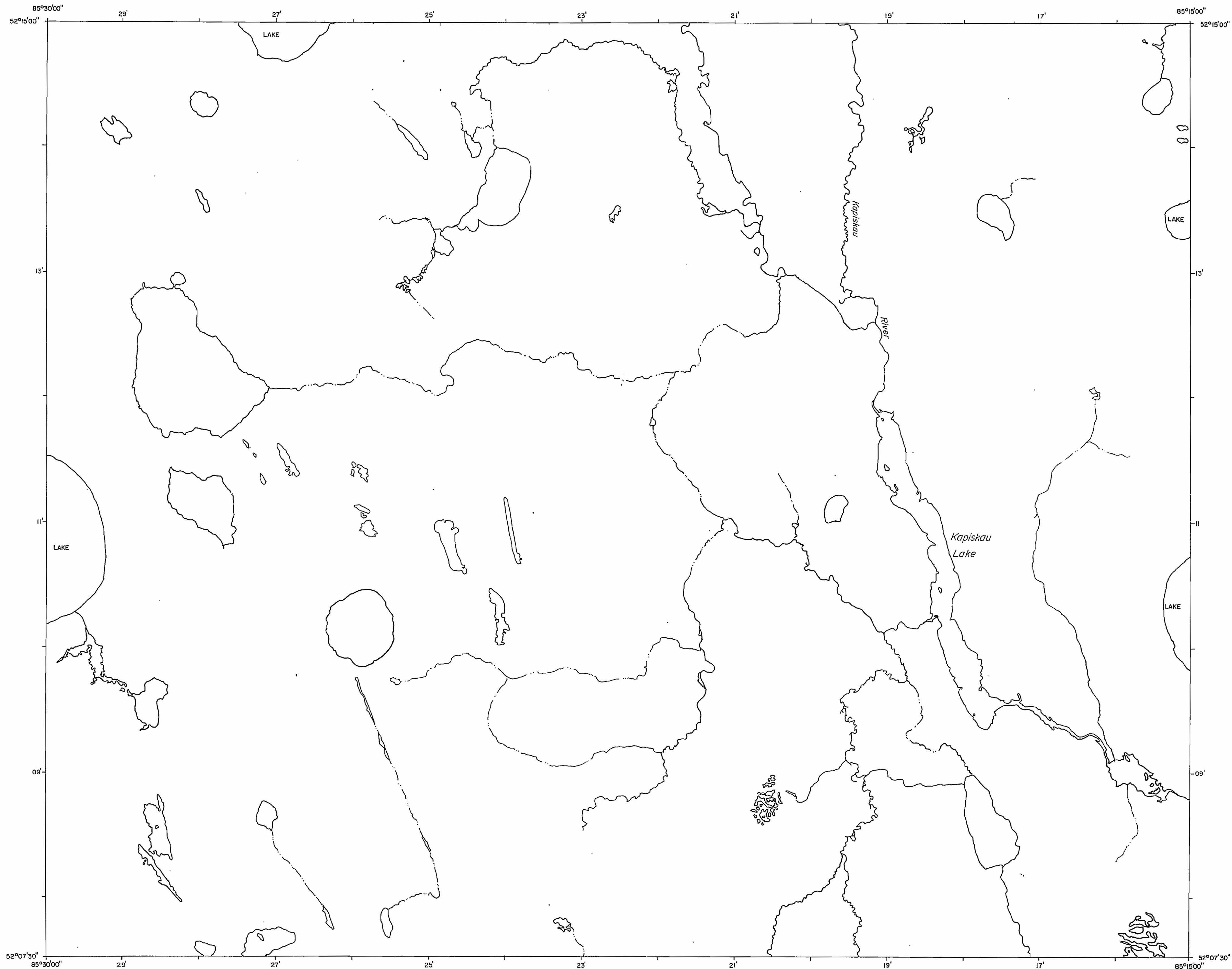
SMD 4224

522852

522853 G-4187

522851 G-4204

WEST OF MISSISA LAKE AREA G-4146



521852 G-4215

LEGEND

HIGHWAY AND ROUTE No.	
OTHER ROADS	
TRAILS	
SURVEYED LINES:	
TOWNSHIPS, BASE LINES, ETC.	
LOTS, MINING CLAIMS, PARCELS, ETC.	
UNSURVEYED LINES:	
LOT LINES	
PARCEL BOUNDARY	
MINING CLAIMS ETC	
RAILWAY AND RIGHT OF WAY	
UTILITY LINES	
NON-PERENNIAL STREAM	
FLOODING OR FLOODING RIGHTS	
SUBDIVISION OR COMPOSITE PLAN	
RESERVATIONS	
ORIGINAL SHORELINE	
MARSH OR MUSKEG	
MINES	
TRAVERSE MONUMENT	

DISPOSITION OF CROWN LANDS

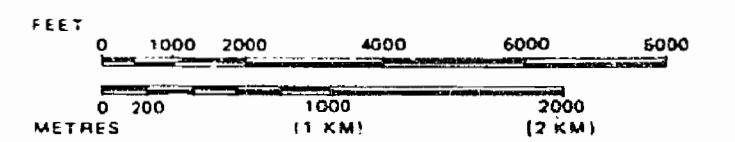
TYPE OF DOCUMENT	SYMBOL
PATENT, SURFACE & MINING RIGHTS	
" SURFACE RIGHTS ONLY	
" MINING RIGHTS ONLY	
LEASE, SURFACE & MINING RIGHTS	
" SURFACE RIGHTS ONLY	
" MINING RIGHTS ONLY	
LICENCE OF OCCUPATION	
ORDER-IN-COUNCIL	
RESERVATION	
CANCELLED	
SAND & GRAVEL	

AREAS WITHDRAWN FROM DISPOSITION

- M.R.O. - MINING RIGHTS ONLY
- S.R.O. - SURFACE RIGHTS ONLY
- M.+ S. - MINING AND SURFACE RIGHTS

Description	Order No.	Date	Disposition	File

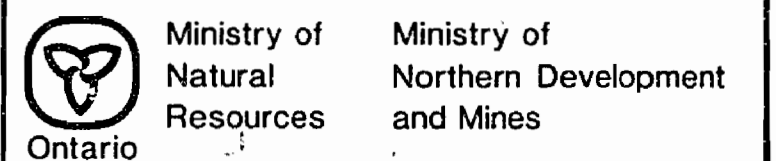
SCALE: 1 INCH = 40 CHAINS



AREA

522852

M.N.R. ADMINISTRATIVE DISTRICT  
 NIPIGON  
 MINING DIVISION  
 PORCUPINE  
 LAND TITLES / REGISTRY DIVISION  
 KENORA/PATRICIA PORTION



Date NOVEMBER 1994

Number

ACTIVATED BY: D.C. SEPT. 19/95

G-4224

522852

CHECKED BY: D.K.

522853 G-4187

522851 G-4204

THAT  
 S MAP  
 IPLED  
 URCES,  
 S NOT  
 HOSE  
 E MIN-  
 D CON-  
 NING  
 Y OF  
 ELOP-  
 OR AD-  
 ATION

SMD 4224

522852