

**LEGEND**

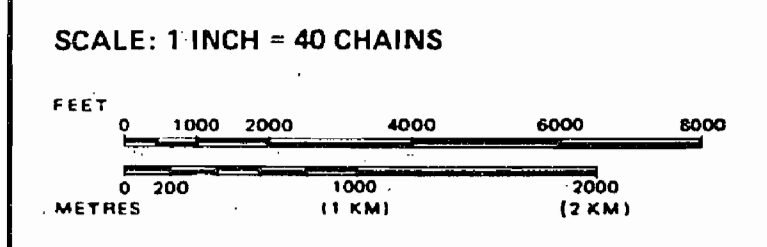
|                                    |  |
|------------------------------------|--|
| HIGHWAY AND ROUTE No.              |  |
| OTHER ROADS                        |  |
| TRAILS                             |  |
| SURVEYED LINES:                    |  |
| TOWNSHIPS, BASE LINES, ETC.        |  |
| LOTS, MINING CLAIMS, PARCELS, ETC. |  |
| UNSURVEYED LINES                   |  |
| LOT LINES                          |  |
| PARCEL BOUNDARY                    |  |
| MINING CLAIMS ETC                  |  |
| RAILWAY AND RIGHT OF WAY           |  |
| UTILITY LINES                      |  |
| NON-PERENNIAL STREAM               |  |
| FLOODING OR FLOODING RIGHTS        |  |
| SUBDIVISION OR COMPOSITE PLAN      |  |
| RESERVATIONS                       |  |
| ORIGINAL SHORELINE                 |  |
| MARSH OR MUSKEG                    |  |
| MINES                              |  |
| TRAVERSE MONUMENT                  |  |

**DISPOSITION OF CROWN LANDS**

| TYPE OF DOCUMENT                | SYMBOL |
|---------------------------------|--------|
| PATENT, SURFACE & MINING RIGHTS |        |
| " SURFACE RIGHTS ONLY           |        |
| " MINING RIGHTS ONLY            |        |
| LEASE, SURFACE & MINING RIGHTS  |        |
| " SURFACE RIGHTS ONLY           |        |
| " MINING RIGHTS ONLY            |        |
| LICENCE OF OCCUPATION           |        |
| ORDER-IN-COUNCIL                |        |
| RESERVATION                     |        |
| CANCELLED                       |        |
| SAND & GRAVEL                   |        |

**AREAS WITHDRAWN FROM DISPOSITION**

|                                   |                                 |
|-----------------------------------|---------------------------------|
| M.R.O. - MINING RIGHTS ONLY       |                                 |
| S.R.O. - SURFACE RIGHTS ONLY      |                                 |
| M.+S. - MINING AND SURFACE RIGHTS |                                 |
| Description                       | Order No. Date Disposition File |



AREA  
**528853**  
 M.N.R. ADMINISTRATIVE DISTRICT  
**MOOSONEE**  
 MINING DIVISION  
**PORCUPINE**  
 LAND TITLES / REGISTRY DIVISION  
**KENORA / PATRICIA PORTION**

Ministry of Natural Resources Ontario  
 Ministry of Northern Development and Mines

Date: OCTOBER, 1994  
 Number: **G-4169**

THE INFORMATION THAT APPEARS ON THIS MAP HAS BEEN COMPILED FROM VARIOUS SOURCES AND ACCURACY IS NOT GUARANTEED. THOSE WISHING TO STAKE MINING CLAIMS SHOULD CONSULT WITH THE MINING RECORDER, MINISTRY OF NORTHERN DEVELOPMENT AND MINES, FOR ADDITIONAL INFORMATION ON THE STATUS OF THE LANDS SHOWN HEREON.

528854

528852

B 4226

**LEGEND**

- HIGHWAY AND ROUTE No.
- OTHER ROADS
- TRAILS
- SURVEYED LINES:
  - TOWNSHIPS, BASE LINES, ETC.
  - LOTS, MINING CLAIMS, PARCELS, ETC.
- UNSURVEYED LINES
  - LOT LINES
  - PARCEL BOUNDARY
  - MINING CLAIMS ETC.
- RAILWAY AND RIGHT OF WAY
- UTILITY LINES
- NON-PERENNIAL STREAM
- FLOODING OR FLOODING RIGHTS
- SUBDIVISION OR COMPOSITE PLAN
- RESERVATIONS
- ORIGINAL SHORELINE
- MARSH OR MUSKEG
- MINES
- TRAVERSE MONUMENT

**DISPOSITION OF CROWN LANDS**

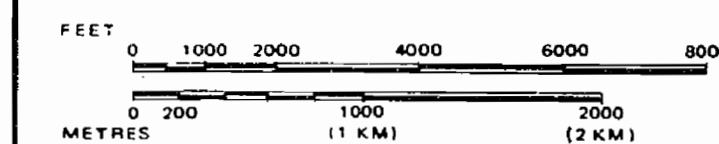
| TYPE OF DOCUMENT                | SYMBOL |
|---------------------------------|--------|
| PATENT, SURFACE & MINING RIGHTS |        |
| " SURFACE RIGHTS ONLY           |        |
| " MINING RIGHTS ONLY            |        |
| LEASE, SURFACE & MINING RIGHTS  |        |
| " SURFACE RIGHTS ONLY           |        |
| " MINING RIGHTS ONLY            |        |
| LICENCE OF OCCUPATION           |        |
| ORDER-IN-COUNCIL                | OC     |
| RESERVATION                     |        |
| CANCELLED                       |        |
| SAND & GRAVEL                   |        |

**AREAS WITHDRAWN FROM DISPOSITION**

- M.R.O. - MINING RIGHTS ONLY
- S.R.O. - SURFACE RIGHTS ONLY
- M.+S. - MINING AND SURFACE RIGHTS

| Description | Order No. | Date | Disposition | File |
|-------------|-----------|------|-------------|------|
|             |           |      |             |      |

SCALE: 1 INCH = 40 CHAINS

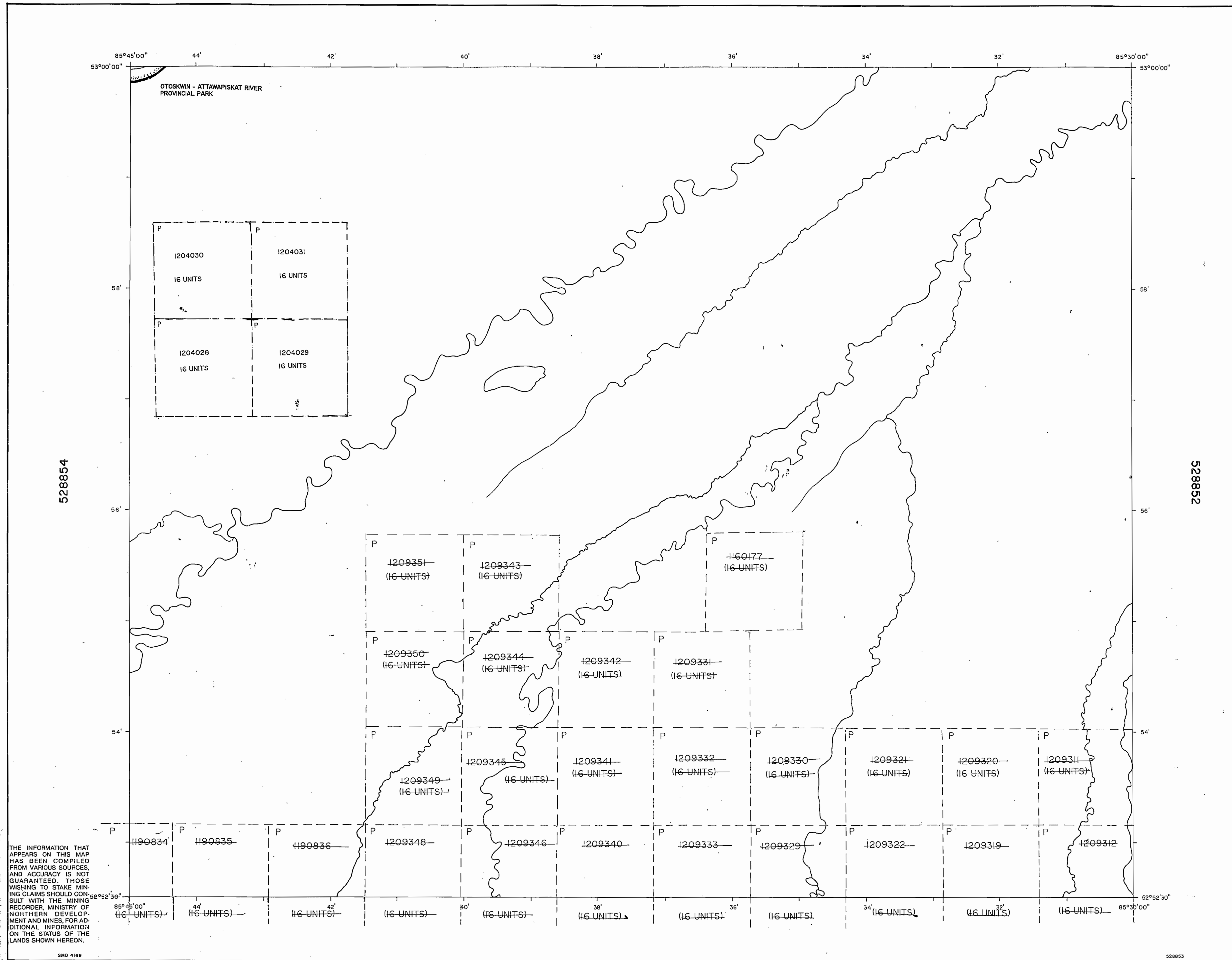


AREA

**528853** DATE OF ISSUE  
 M.N.R. ADMINISTRATIVE DISTRICT 1998  
 MOOSENEE PROVINCIAL RECORDING OFFICE - SUDBURY  
 MINING DIVISION  
 PORCUPINE  
 LAND TITLES / REGISTRY DIVISION  
 KENORA / PATRICIA PORTION

Ministry of Natural Resources Ontario  
 Ministry of Northern Development and Mines

Date: OCTOBER, 1994 Number: **G-4169**



THE INFORMATION THAT APPEARS ON THIS MAP HAS BEEN COMPILED FROM VARIOUS SOURCES, AND ACCURACY IS NOT GUARANTEED. THOSE WISHING TO STAKE MINING CLAIMS SHOULD CONSULT WITH THE MINING RECORDER, MINISTRY OF NORTHERN DEVELOPMENT AND MINES, FOR ADDITIONAL INFORMATION ON THE STATUS OF THE LANDS SHOWN HEREON.

528854

528852