

ONTARIO
MINISTRY OF NATURAL RESOURCES
SURVEYS AND MAPPING BRANCH

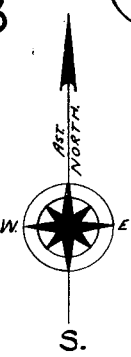
— PLAN OF —

BADER TWP.

PREVIOUSLY KNOWN AS "TWP. 42."

**MINING DIVISION OF PORCUPINE
DISTRICT OF SUBBURY.**

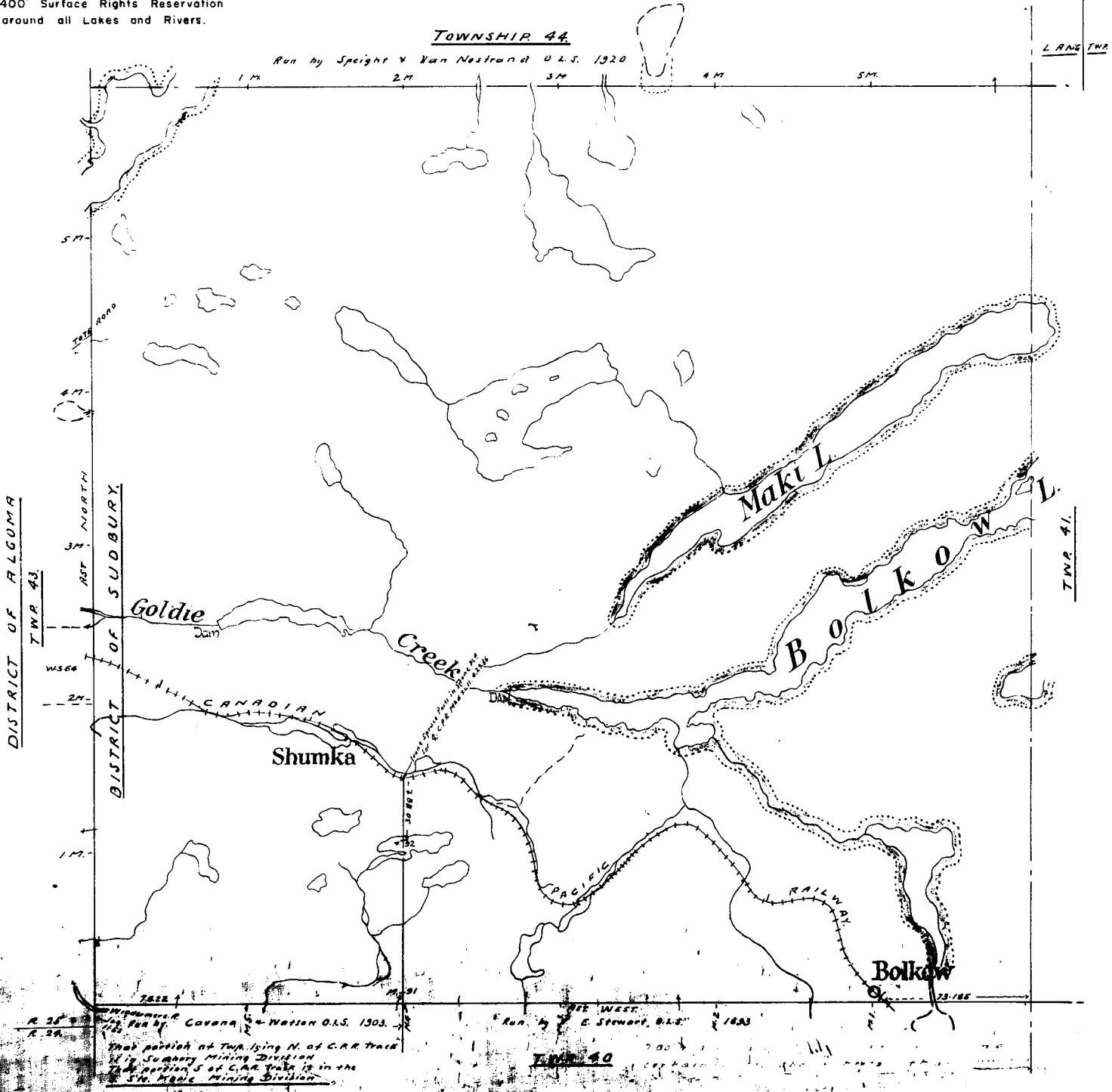
— Scale: 40 chains to an inch. —



THE INFORMATION THAT APPEARS ON THIS MAP HAS BEEN COMPILED FROM VARIOUS SOURCES, AND ACCURACY IS NOT GUARANTEED. THOSE WISHING TO STAKE MINING CLAIMS SHOULD CONSULT WITH THE MINING RECORDER, MINISTRY OF NORTHERN DEVELOPMENT AND MINES, FOR ADDITIONAL INFORMATION ON THE STATUS OF THE LANDS SHOWN HEREON.

NOTE

400' Surface Rights Reservation
around all Lakes and Rivers.



TOWNSHIP 44

Run by Speight & Van Nestrand O.L.S. 1920

RANGE 12

DISTRICT OF ALGOMA
TWP. 43

DISTRICT OF SUBBURY

TWP. 41

CANADIAN PACIFIC RAILWAY

Run by Speight & Van Nestrand O.L.S. 1920

Run by E. Stewart, O.L.S. 1883

That portion of Twp. lying N. of C.P.R. track is in Sudbury Mining Division. That portion S. of C.P.R. track is in the St. Albans Mining Division.

TWP. 40

— PLAN OF —

BADER TWP.

PREVIOUSLY KNOWN AS "TWP. 42."

MINING DIVISION OF SAULT STE. MARIE

DISTRICT OF SUBURRY.

— Scale: 40 chains to an inch. —

NOTE

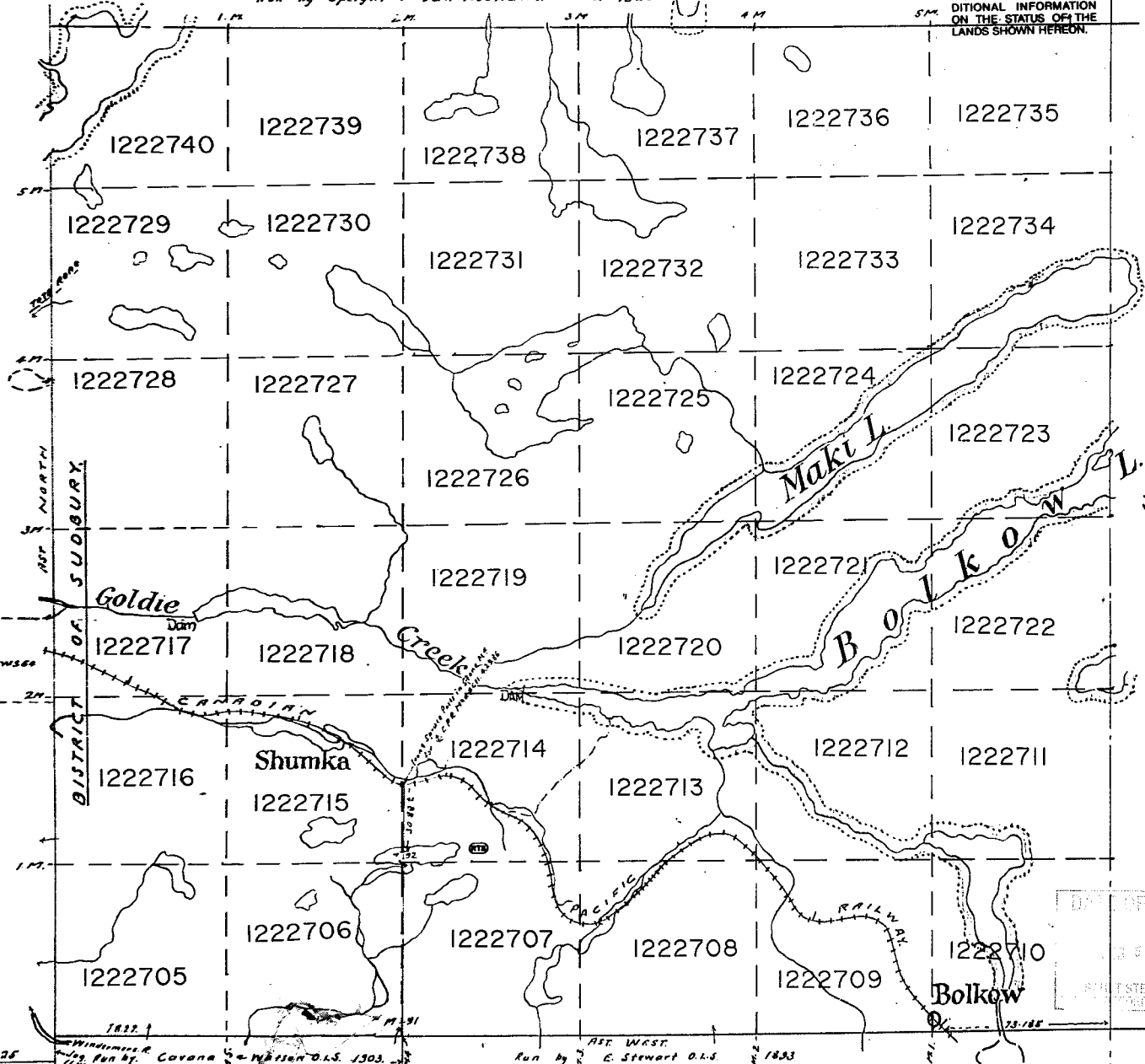
400' Surface Rights Reservation
around all Lakes and Rivers.

THE INFORMATION THAT
APPEARS ON THIS MAP
HAS BEEN COMPILED
FROM VARIOUS SOURCES,
AND ACCURACY IS NOT
GUARANTEED. THOSE
WISHING TO STAKE MIN-
ING CLAIMS SHOULD CON-
SULT WITH THE MINING
RECORDER, MINISTRY OF
NORTHERN DEVELOP-
MENT AND MINES, FOR AD-
DITIONAL INFORMATION ON
THE STATUS OF THE
LANDS SHOWN HEREON.



TOWNSHIP 44.

Run by Speight & Van Nestland O.L.S. 1920



L. A. M. T. M.

The 1912 Magnetic Bearing
Approx. 1/2" N. Annual Change
Decreasing 1/2"

DISTRICT OF ALGOMA
TWP. 42

DISTRICT OF SUBURRY

TWP. 41

DATE OF ISSUE
SAULT STE. MARIE
MINING DIVISION

That portion of Township 44 at C.R. Station
is in Sudbury Mining Division.
That portion of C.R. Station is in the
S. Ste. Marie Mining Division.

TWP. 40

643

— PLAN OF — m-643

BADER TWP.

PREVIOUSLY KNOWN AS "TWP. 42."

MINING DIVISIONS OF SUDBURY & S. STE. MARIE.

DISTRICT OF SUDBURY.

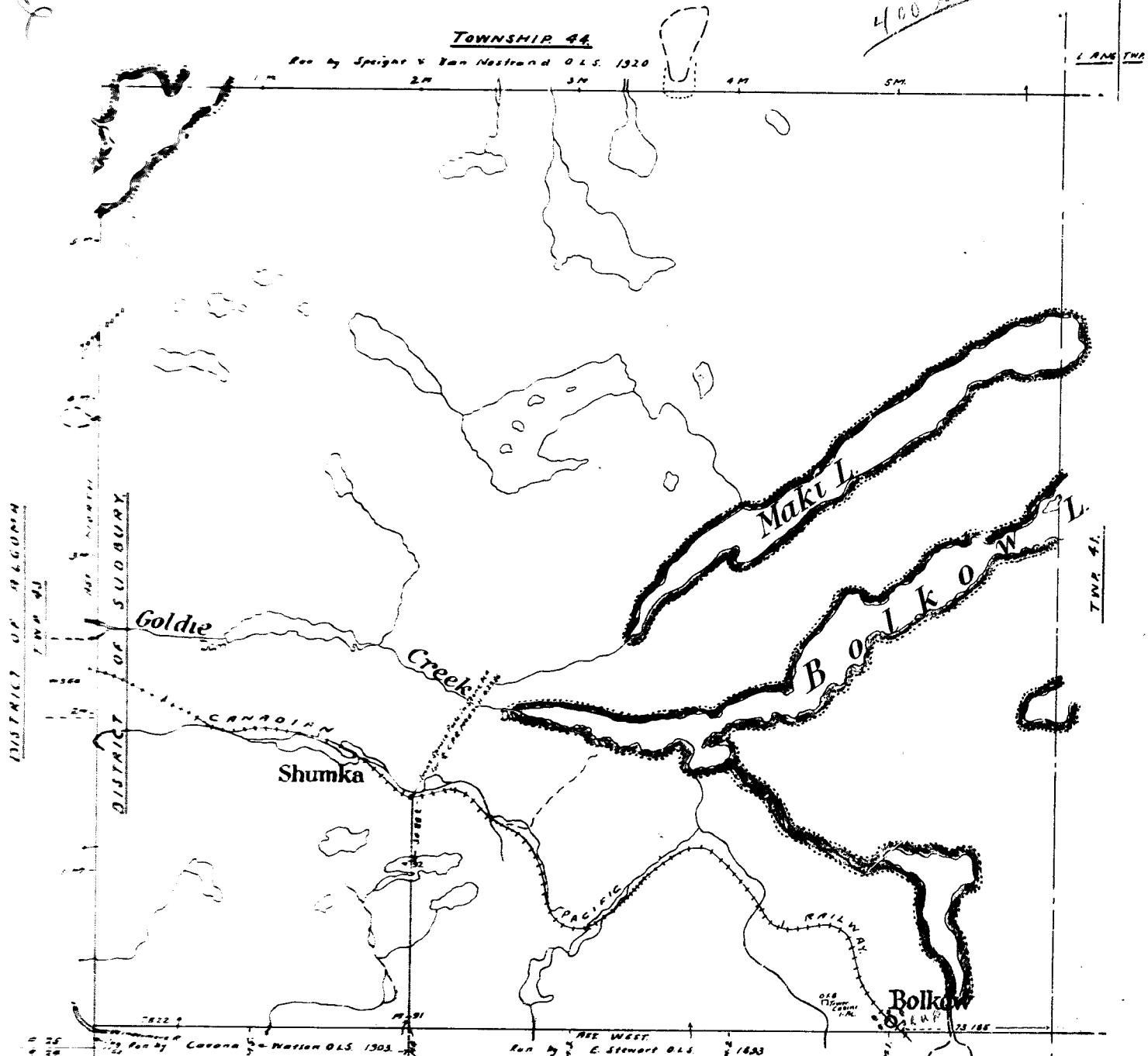
— Scale: 40 chains to an inch. —



TOWNSHIP 44.

See by Spright & Van Nostrand O.L.S. 1920

400



DISTRICT OF MCGOWAN
TWP 41
DISTRICT OF SUDBURY

TWP 41

See by Spright & Van Nostrand O.L.S. 1920

See by E. Stewart O.L.S. 1893

That portion of Twp lying N. of C.P.R. track is in Sudbury Mining Division
That portion S. of C.P.R. track is in the S. Ste. Marie Mining Division

TWP 40 200' reservation by Dept of L & S. found certain lands shown hereon thus

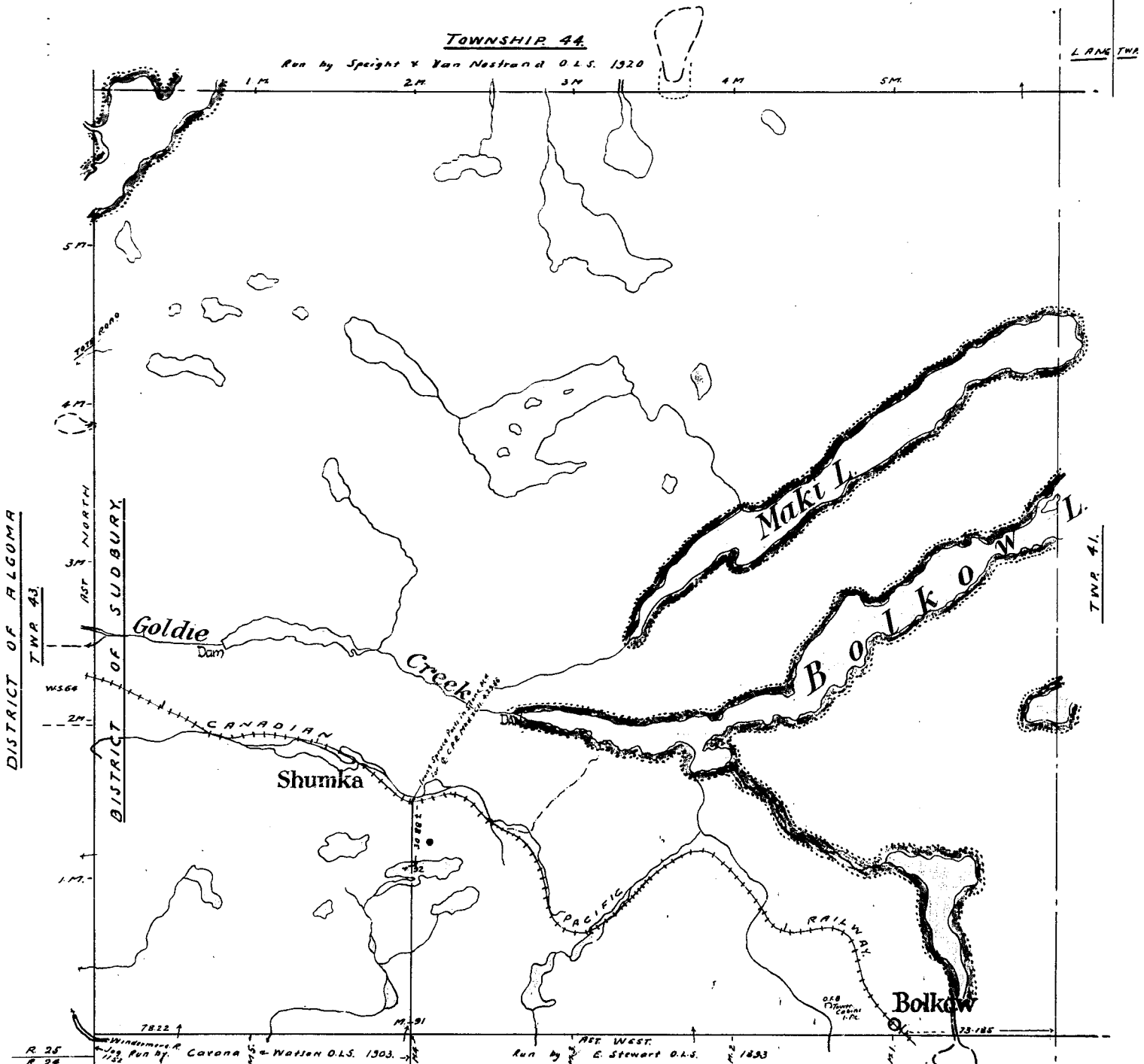
743

— PLAN OF — BADER TWP.

PREVIOUSLY KNOWN AS "TWP. 42."

**MINING DIVISIONS OF SUDBURY & S. STE. MARIE.
DISTRICT OF SUDBURY.**

— Scale: 40 chains to an inch. —



DISTRICT OF ALGOMA
TWP. 43

L. RANG TWP.

TWP. 41.

That portion of Twp. lying N. of C.P.R. track is in Sudbury Mining Division. That portion S. of C.P.R. track is in the S. Ste. Marie Mining Division.

TWP. 40

200' reservation by Rept of L & S. round certain lakes shown hereon thus

• K. U. P.

643

— PLAN OF — m-643

BADER TWP.

PREVIOUSLY KNOWN AS "TWP. 42."

MINING DIVISIONS OF SUDBURY & S. STE. MARIE.

DISTRICT OF SUDBURY.

Scale: 40 chains to an inch.

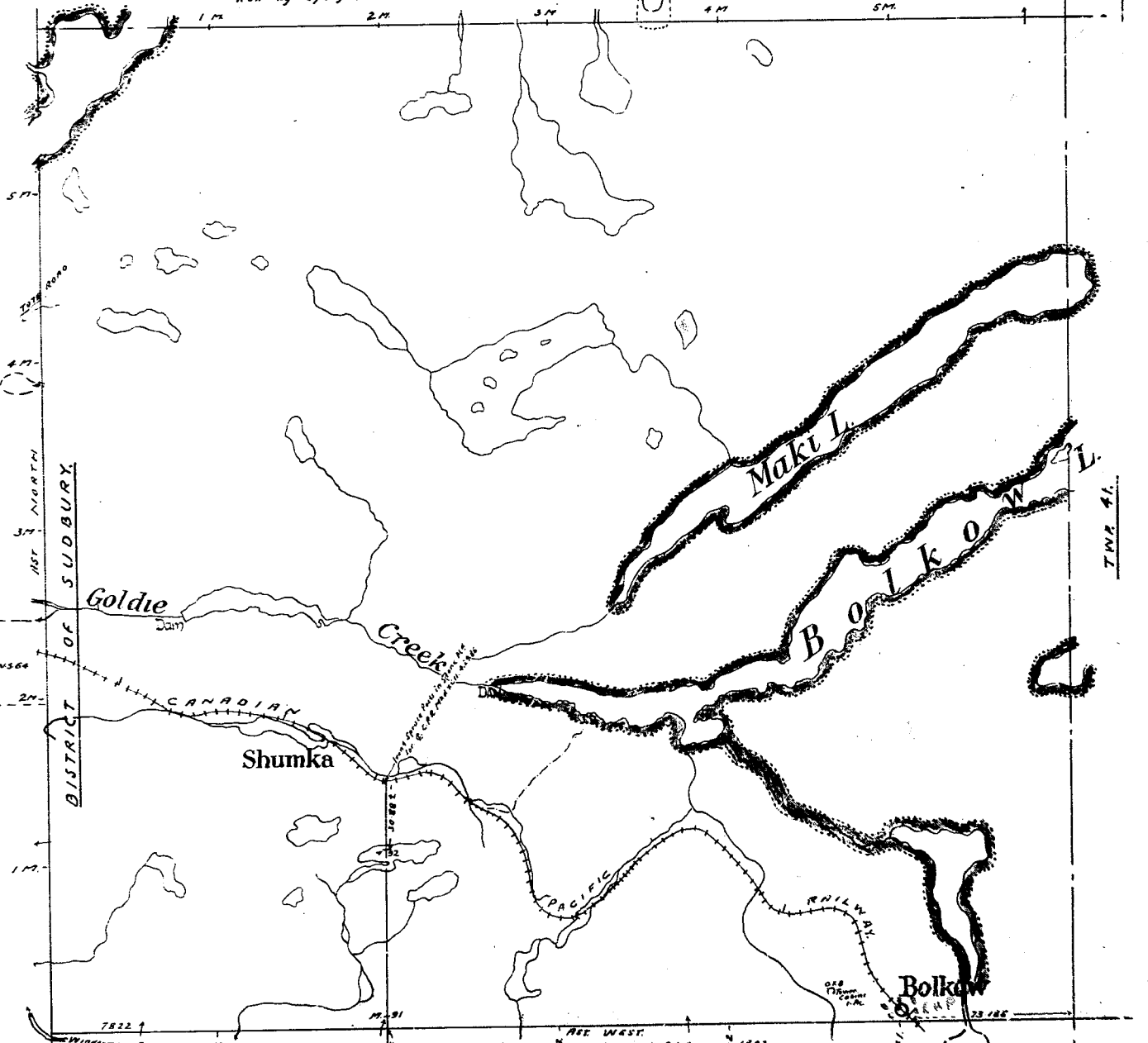


12.
all

400' 185'

TOWNSHIP 44

Run by Speight & Van Nostrand O.L.S. 1920



DISTRICT OF ALGOMA
TWP 43

DISTRICT OF SUDBURY

TWP 41

Windsong R. Covona & Watson O.L.S. 1903.
Run by
R 25
R 24
That portion of Twp. lying N. of C.P.R. track
is in Sudbury Mining Division
That portion S. of C.P.R. track is in the
S. Ste. Marie Mining Division

SEE WEST
Run by E. Stewart O.L.S. 1893

TWP 40

200' reservation by Dept of L & S. round
certain lines shown hereon that

— PLAN OF —

BADER TWP.

PREVIOUSLY KNOWN AS "TWP. 42."

MINING DIVISION OF Sault Ste. Marie

DISTRICT OF SUBURRY.

— Scale: 40 chains to an inch. —

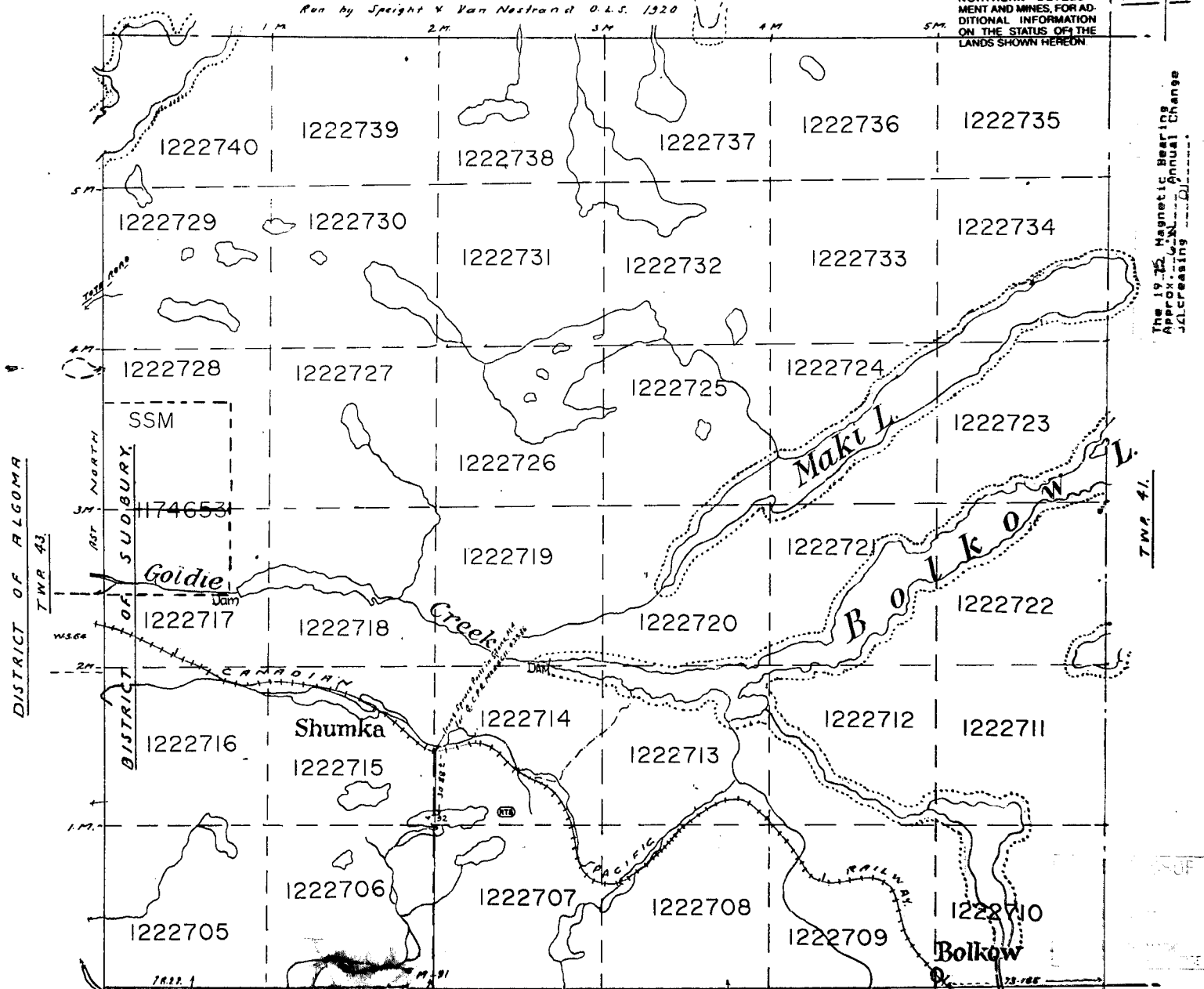


NOTE
400' Surface Rights Reservation
around all Lakes and Rivers.

THE INFORMATION THAT
APPEARS ON THIS MAP
HAS BEEN COMPILED
FROM VARIOUS SOURCES,
AND ACCURACY IS NOT
GUARANTEED. THOSE
WISHING TO STAKE MIN-
ING CLAIMS SHOULD CON-
SULT WITH THE MINING
RECORDER, MINISTRY OF
NORTHERN DEVELOP-
MENT AND MINES, FOR AD-
DITIONAL INFORMATION
ON THE STATUS OF THE
LANDS SHOWN HEREON

TOWNSHIP 44

Run by Speight & Van Nestland O.L.S. 1920



The 1932 Magnetic Bearing
Approx. 5' N Annual Change
Increasing

DISTRICT OF ALGOMA
TWP. 42

DISTRICT OF SUBURRY
TWP. 41

TWP. 41

Run by W. Covena O.L.S. 1903

Run by G. Stewart O.L.S. 1853

That portion of Twp. 42 at the park
is in Sudbury Mining Division.
That portion S of C. & S. is in the
S. Ste. Marie Mining Division.

TWP. 40

DATE OF ISSUE

MAY 28 1938

PROVINCIAL RECORDING
OFFICE - SUBURRY