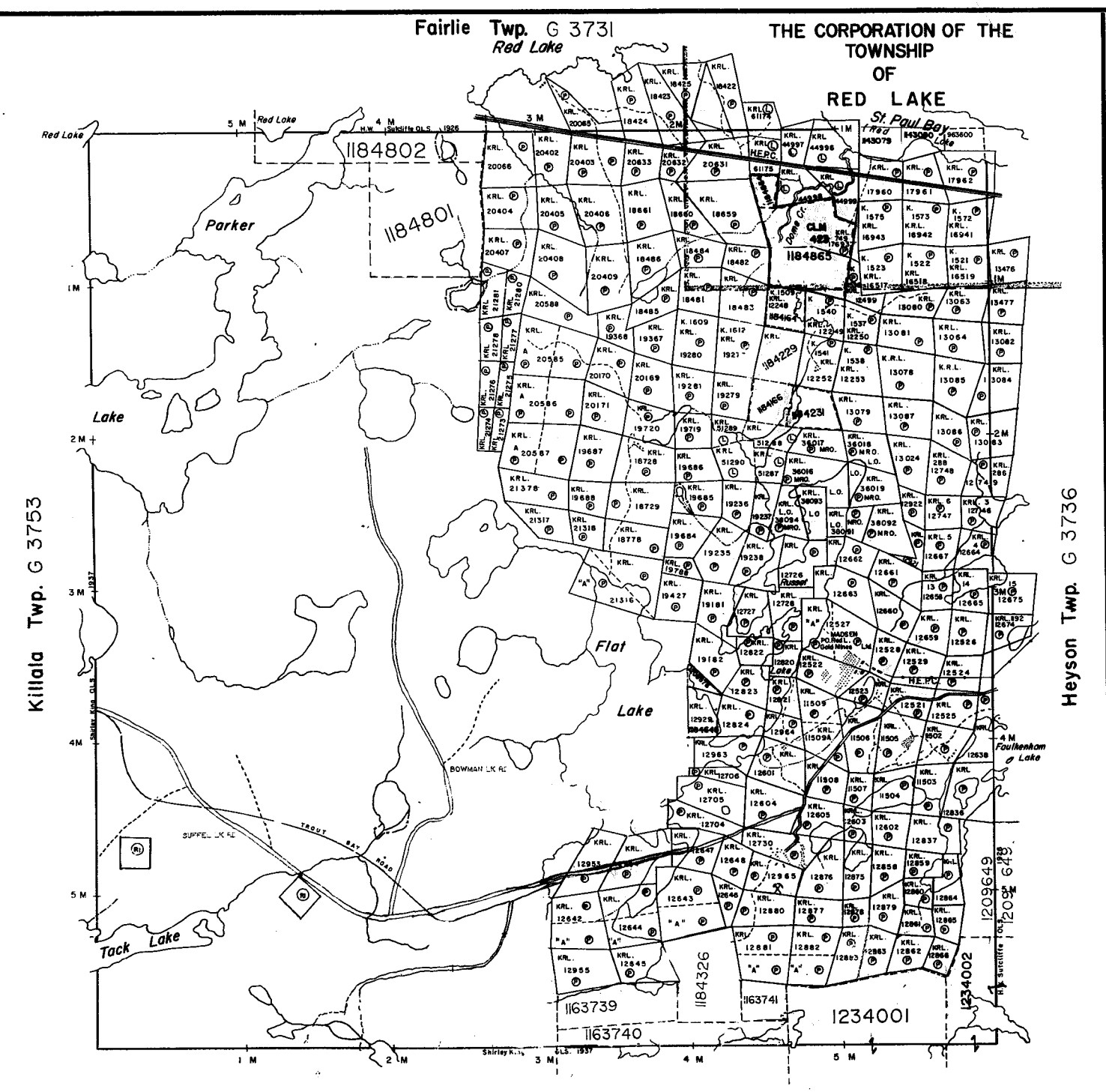

THE TOWNSHIP OF

BAIRD

DISTRICT OF KENORA
PATRICIA PORTION

RED LAKE MINING DIVISION

SCALE: 1-INCH - 40 CHAINS

RED LAKE MINING DIVISION
MAR 0 1 199
RED LAKE, ONTARIO

LEGEND

PATENTED LAND	P
CROWN LAND SALE	C.S.
LEASES	L
LOCATED LAND	Loc.
LICENSE OF OCCUPATION	L.O.
MINING RIGHTS ONLY	M.R.O.
SURFACE RIGHTS ONLY	S.R.O.
ROADS	
IMPROVED ROADS	
KING'S HIGHWAYS	
RAILWAYS	
POWER LINES	
MARSH OR MUSKEG	
MINES	
CANCELLED	C.

NOTES

400' surface rights reservation along the shores of all lakes and rivers.

Areas withdrawn from staking under Section 43 of the Mining Act

Order No.	File	Date	Disposition
SEC.36/90	WKRL 93/94	JUL 22/94	S.R.O. 18650 BP9306,329

THE INFORMATION THAT APPEARS ON THIS MAP HAS BEEN COMPILED FROM VARIOUS SOURCES, AND ACCURACY IS NOT GUARANTEED. THOSE WISHING TO STAKE MINING CLAIMS SHOULD CONSULT WITH THE MINING RECORDER, MINISTRY OF NORTHERN DEVELOPMENT AND MINES, FOR ADDITIONAL INFORMATION ON THE STATUS OF THE LANDS SHOWN HEREON.

FOREST ACTIVITY INFORMATION
THIS TOWNSHIP/AREA FALLS WITHIN THE

AND MAY BE SUBJECT TO FORESTRY OPERATIONS. THE M.N.R. UNIT FORESTER FOR THIS AREA CAN BE CONTACTED AT:
P.O. BOX 5003
RED LAKE, ONTARIO P0V 2M0
(807) 727-2253

PLAN NO. G-3739

ONTARIO
MINISTRY OF NATURAL RESOURCES
SURVEYS AND MAPPING BRANCH

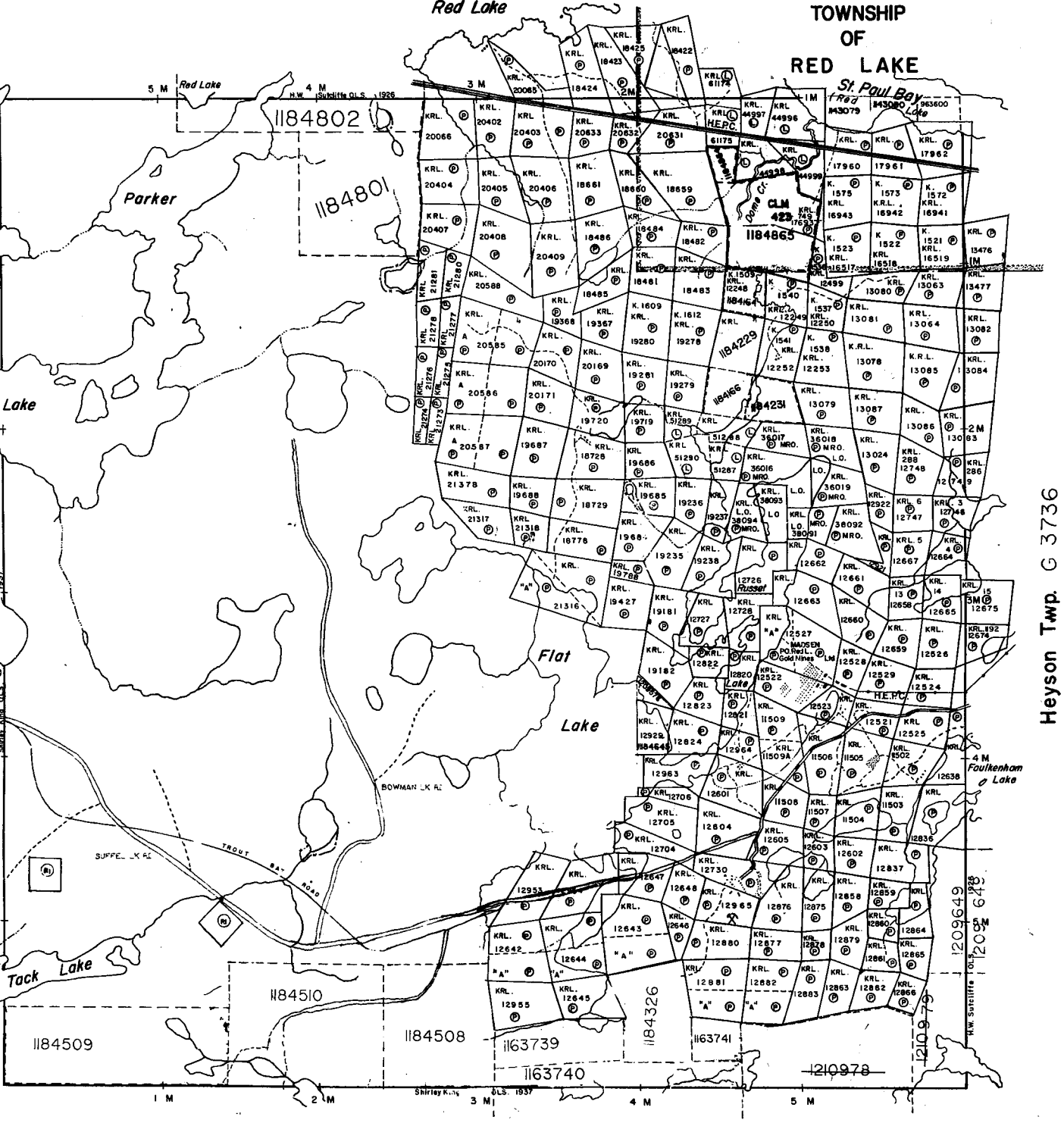

OF

BAIRD

DISTRICT OF
KENORA
- PATRICIA PORTION -

RED LAKE MINING DIVISION
MAR 0 1992
RED LAKE, ONTARIO

RED LAKE
MINING DIVISION

SCALE: 1-INCH - 40 CHAINS

LEGEND

PATENTED LAND	(P)
CROWN LAND SALE	C.S.
LEASES	(L)
LOCATED LAND	Loc.
LICENSE OF OCCUPATION	L.O.
MINING RIGHTS ONLY	M.R.O.
SURFACE RIGHTS ONLY	S.R.O.
ROADS	
IMPROVED ROADS	
KING'S HIGHWAYS	
RAILWAYS	
POWER LINES	
MARSH OR MUSKEG	
MINES	
CANCELLED	C.

NOTES

400' surface rights reservation along the shores of all lakes and rivers.

Areas withdrawn from staking under Section 43 of the Mining Act

Order No.	File	Date	Disposition
SEC.36/90	WROL 93/94	JUL 22/94	S.R.O.

THE INFORMATION THAT APPEARS ON THIS MAP HAS BEEN COMPILED FROM VARIOUS SOURCES, AND ACCURACY IS NOT GUARANTEED. THOSE WISHING TO STAKE MINING CLAIMS SHOULD CONSULT WITH THE MINING RECORDER, MINISTRY OF NORTHERN DEVELOPMENT AND MINES, FOR ADDITIONAL INFORMATION ON THE STATUS OF THE LANDS SHOWN HEREON.

DATE OF ISSU
MAY 2 5 1998
PROVINCIAL RECORD
OFFICE - SUDBUR

FOREST ACTIVITY INFORMATION
THIS TOWNSHIP/AREA FALLS WITHIN THE

AND MAY BE SUBJECT TO FORESTRY OPERATIONS. THE M.N.R. UNIT FORESTER FOR THIS AREA CAN BE CONTACTED AT:
P.O. BOX 5003
RED LAKE, ONTARIO P0V 2M0
(807) 727-2253

PLAN NO. G-3739

ONTARIO
MINISTRY OF NATURAL RESOURCES
SURVEYS AND MAPPING BRANCH

2138

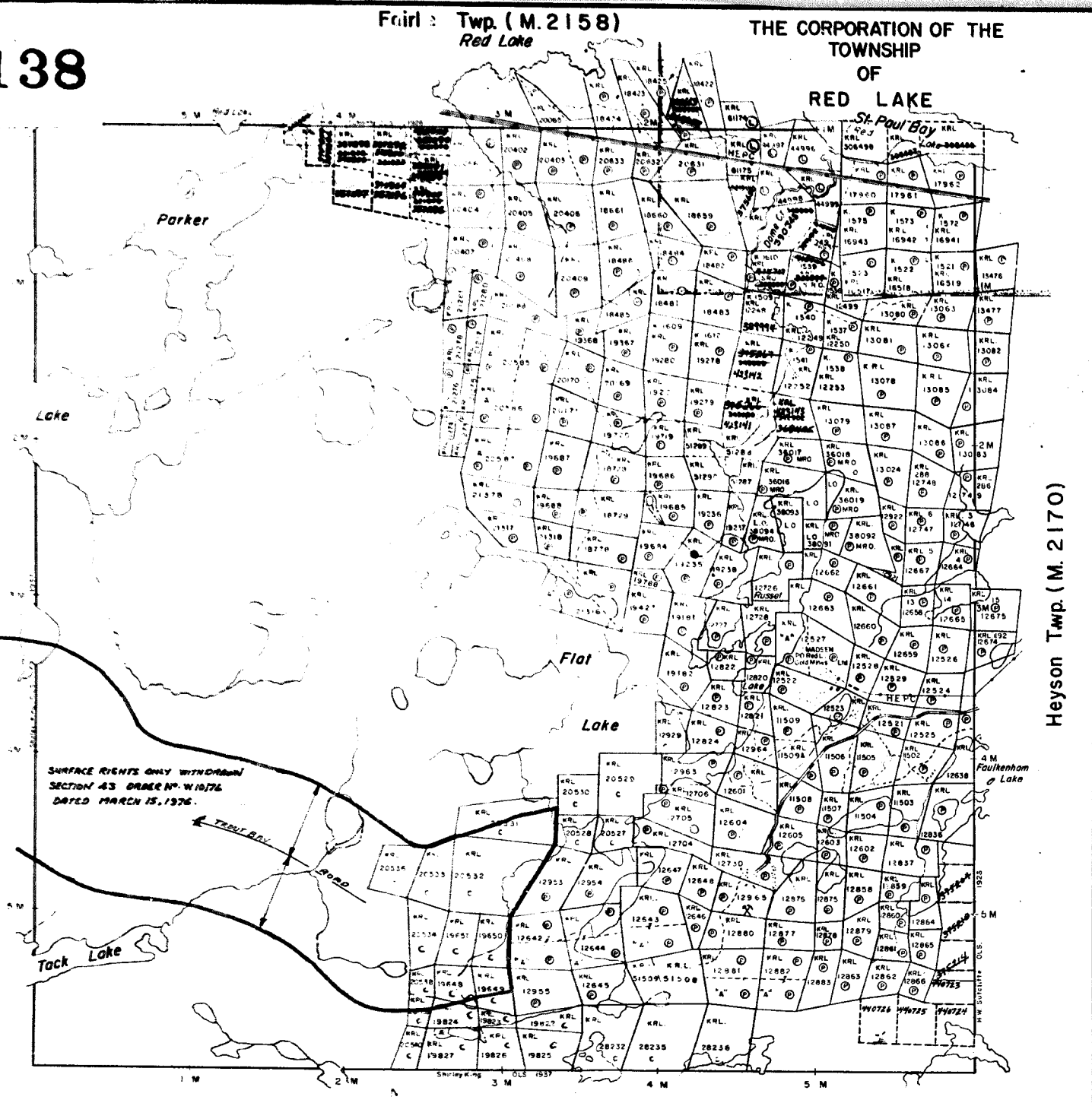

THE TOWNSHIP OF

BAIRD

DISTRICT OF
KENORA
PATRICIA PORTION

RED LAKE
MINING DIVISION

SCALE: 1-INCH 40 CHAINS

LEGEND

PATENTED LAND	(P)
CROWN LAND SALE	C.S.
LEASES	(L)
LOCATED LAND	Loc.
LICENSE OF OCCUPATION	L.O.
MINING RIGHTS ONLY	M.R.O.
SURFACE RIGHTS ONLY	S.R.O.
ROADS	
IMPROVED ROADS	
KING'S HIGHWAYS	
RAILWAYS	
POWER LINES	
MARSH OR MUSKEG	
MINES	
CANCELLED	C

NOTES

400' SURFACE RIGHTS RESERVATION AROUND ALL LAKES AND RIVERS.

RED LAKE MINING DIV.
RECEIVED
AUG 29 1972
AM 7 8 9 10 11 12 1 2 3 4 5 6 PM

PLAN NO. M. 2138

ONTARIO DEPARTMENT OF MINES AND NORTHERN AFFAIRS

2138

[redacted]

[redacted]

RED LAKE [redacted] DIVISION

PATRICIA PORTION

Scale — 40 Chains — 1 Inch

M. 2138

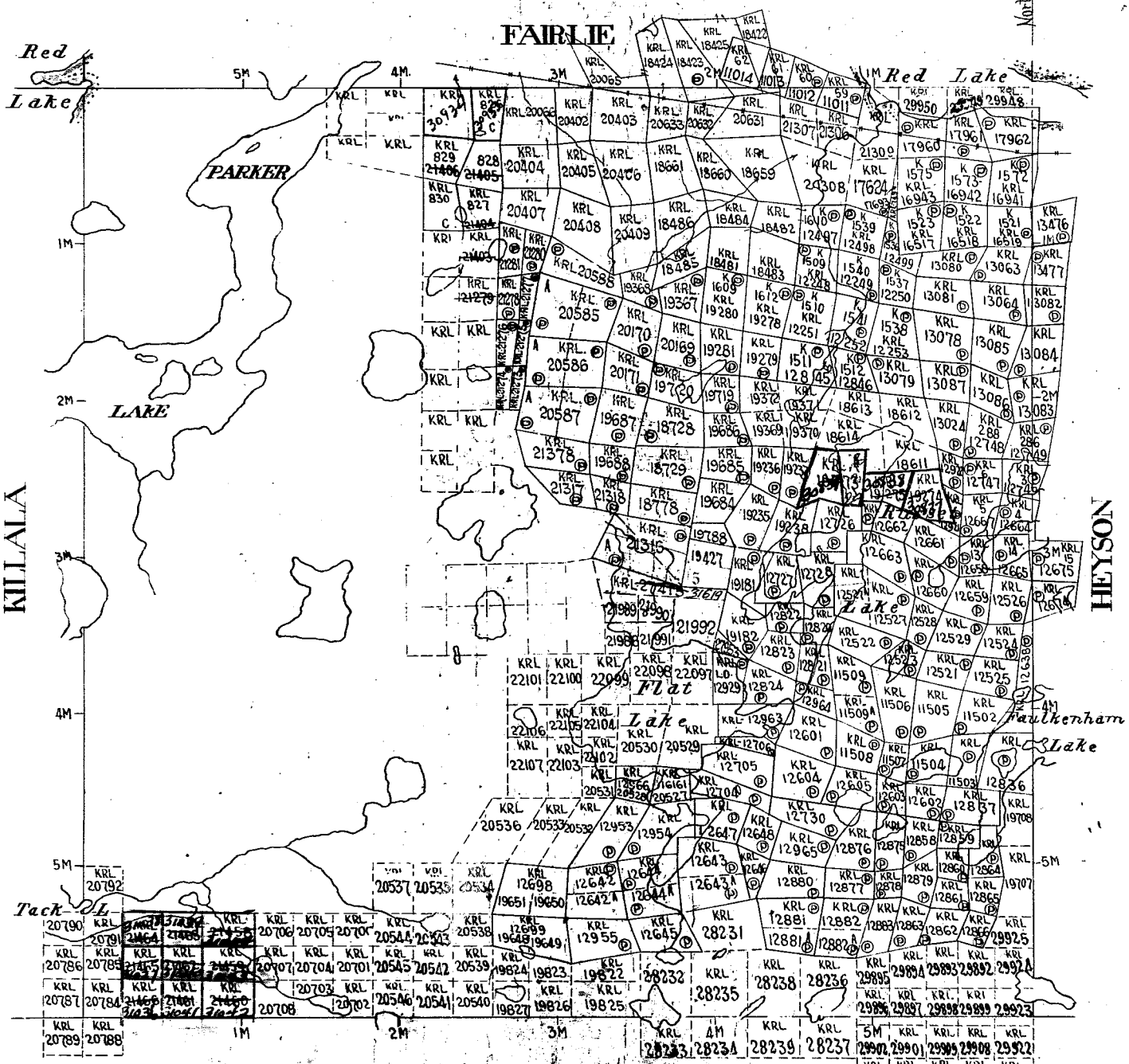

Surface reservations 200' wide by Dept of L. & F. Division hereon thus [redacted]

2138

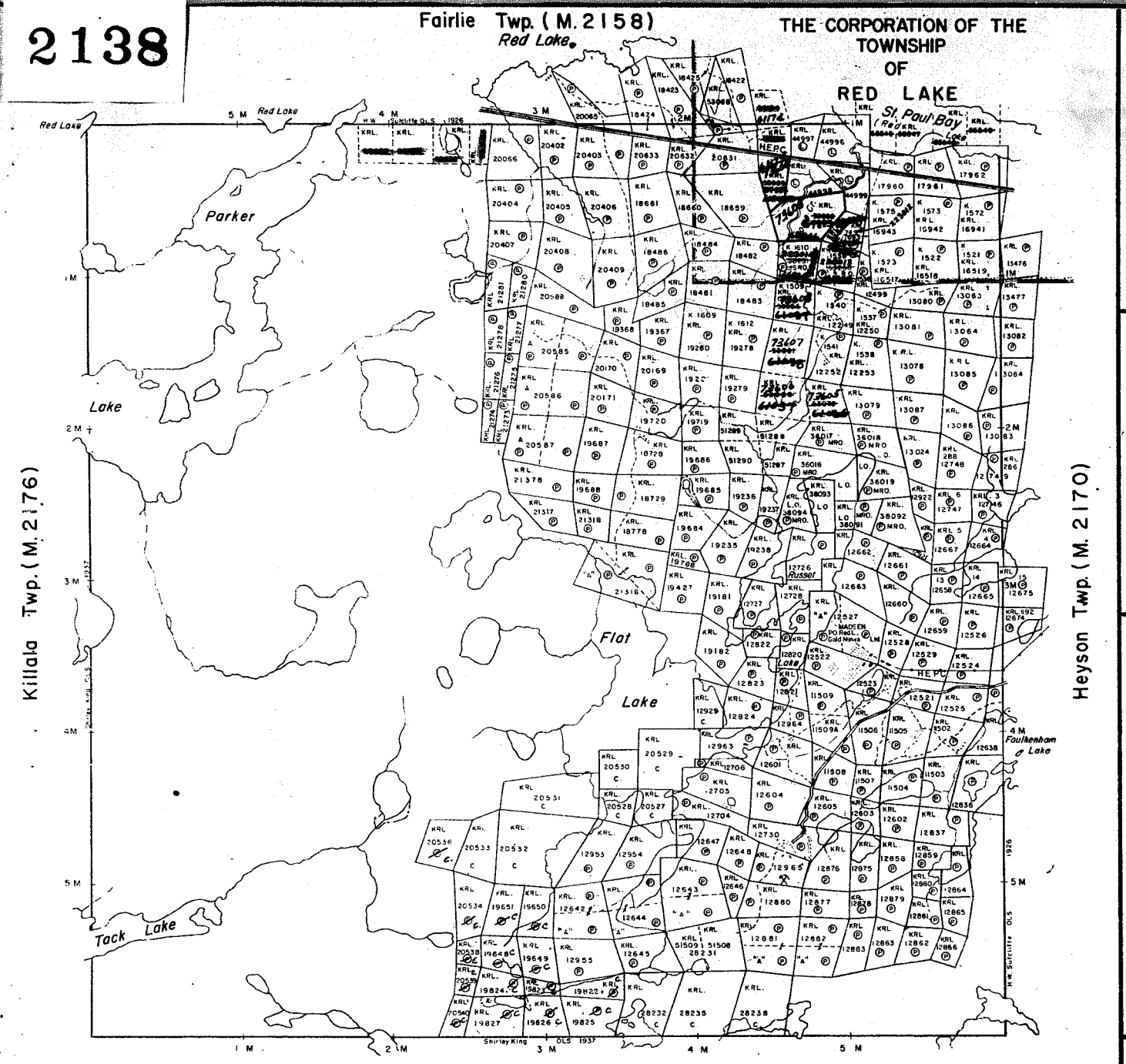

THE TOWNSHIP OF

BAIRD

DISTRICT OF
KENORA

RED LAKE
MINING DIVISION

SCALE: 1-INCH 40 CHAINS

LEGEND

PATENTED LAND
CROWN LAND SALE
LEASES
LOCATED LAND
LICENSE OF OCCUPATION
MINING RIGHTS ONLY
SURFACE RIGHTS ONLY
ROADS
IMPROVED ROADS
KING'S HIGHWAYS
RAILWAYS
POWER LINES
MARSH OR MUSKEG
MINES
CANCELLED

NOTES

400' SURFACE RIGHTS RESERVATION AROUND ALL LAKES AND RIVERS.

RED LAKE
RECEIVED
OCT 7 1966

PLAN NO. M. 2138

DEPARTMENT OF MINES

— ONTARIO —

2138

Fairlie Twp. (M. 2158)

Red Lake

THE CORPORATION OF THE TOWNSHIP OF RED LAKE

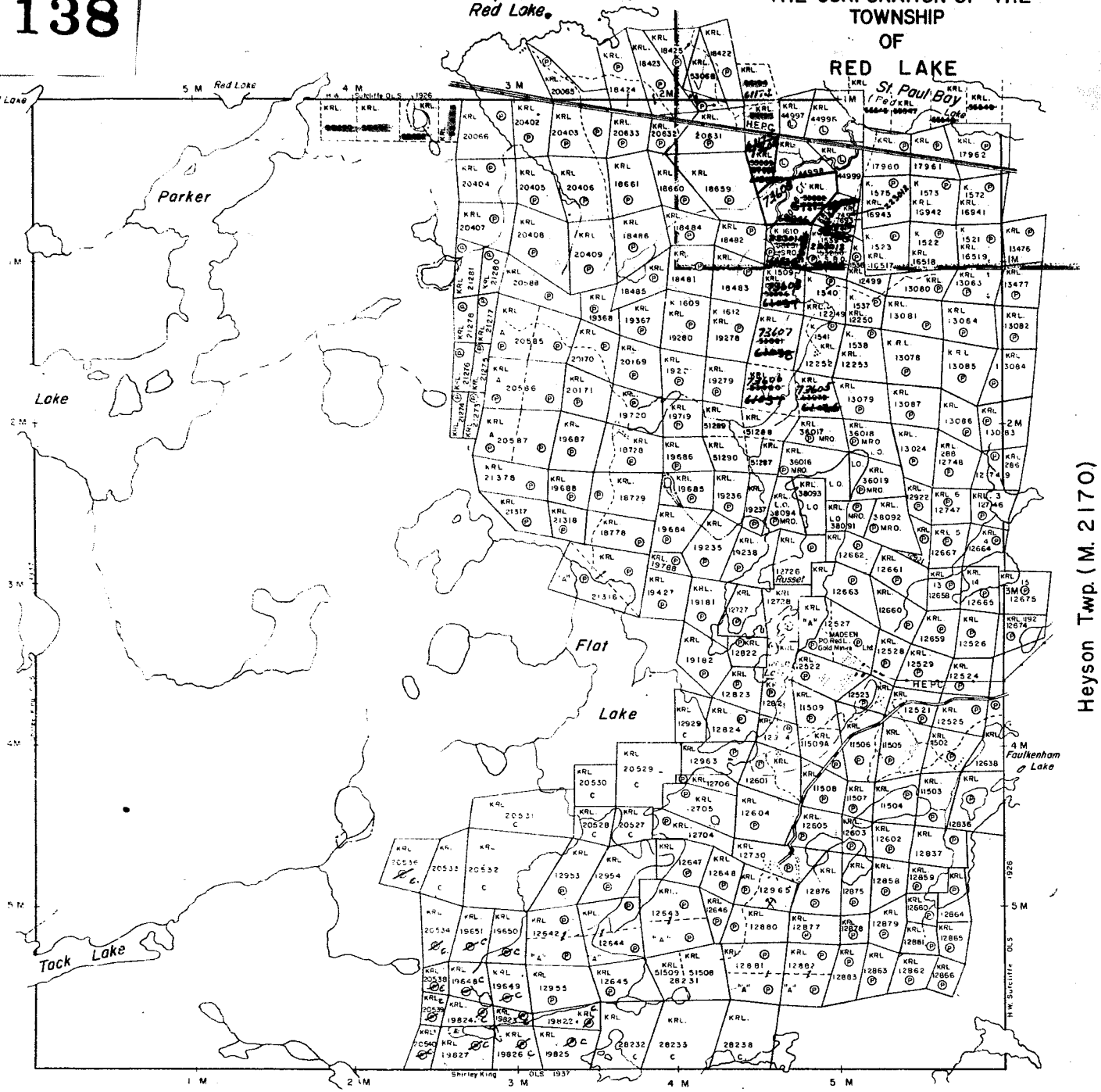

THE TOWNSHIP OF

BAIRD

DISTRICT OF KENORA

RED LAKE MINING DIVISION

SCALE: 1-INCH 40 CHAINS

LEGEND

PATENTED LAND	P
CROWN LAND SALE	C.S.
LEASES	L
LOCATED LAND	L.O.
LICENSE OF OCCUPATION	L.O.
MINING RIGHTS ONLY	M.R.O.
SURFACE RIGHTS ONLY	S.R.O.
ROADS	
IMPROVED ROADS	
KING'S HIGHWAYS	
RAILWAYS	
POWER LINES	
MARSH OR MUSKEG	
MINES	
CANCELLED	

NOTES

400' SURFACE RIGHTS RESERVATION AROUND ALL LAKES AND RIVERS

RED LAKE MINING DIV.
RECEIVED
OCT 7 1966
AM 7.8.9.10.11.12.1.2.3.4.5.6 PM

PLAN NO. M. 2138

DEPARTMENT OF MINES

ONTARIO

2138

BAIRD

RED LAKE MINING DIVISION

DISTRICT OF KENORA

PATRICIA PORTION

M. 2138

Scale - 40 Chains = 1 Inch.

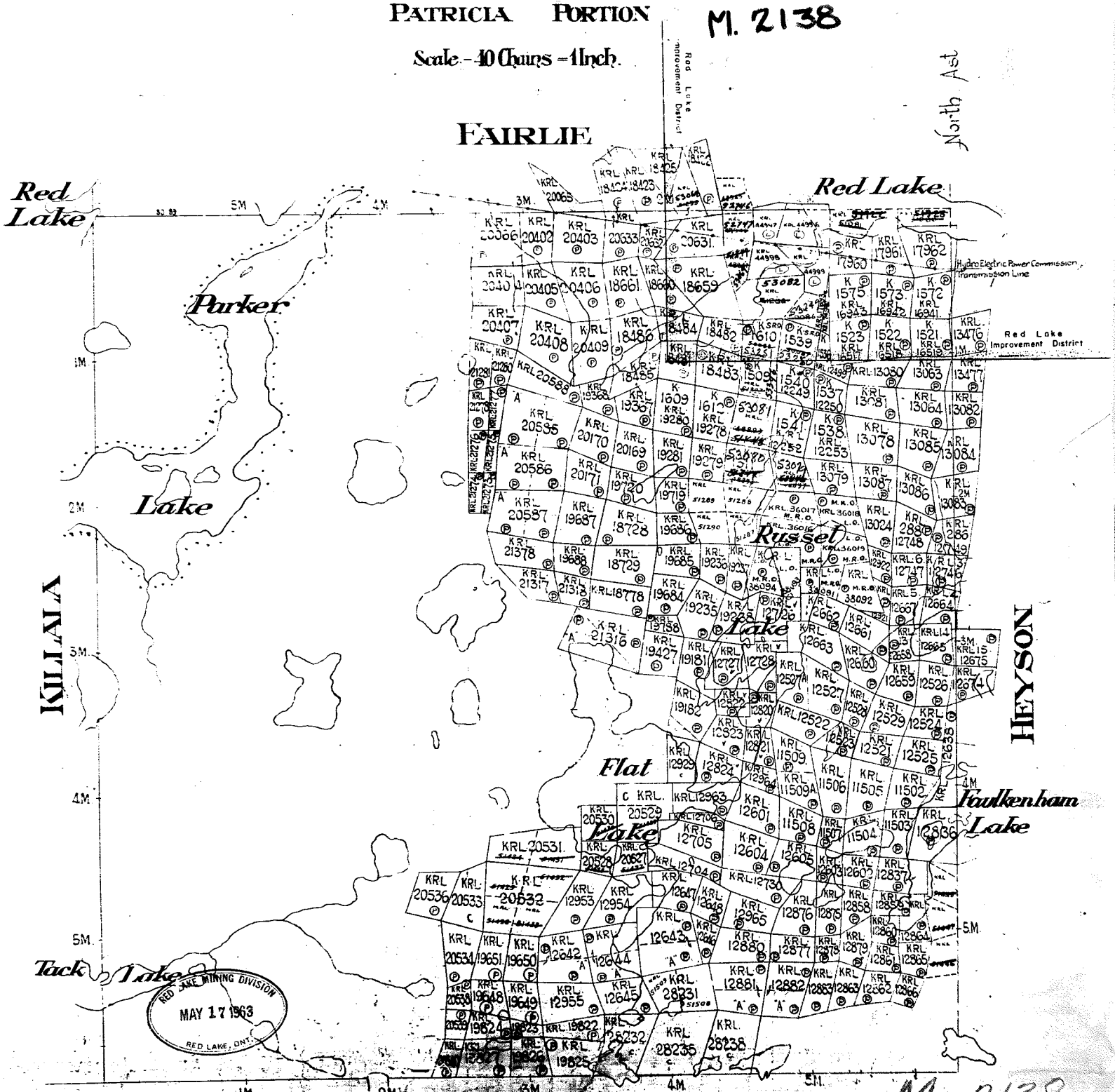

400' Reserve around all lakes & rivers to Dept. of Lands & Forests.

M. 2138

2138

BAIRD

RED LAKE MINING DIVISION

DISTRICT OF KENORA

PATRICIA PORTION

M. 2138

Scale - 40 Chains - 1 inch.

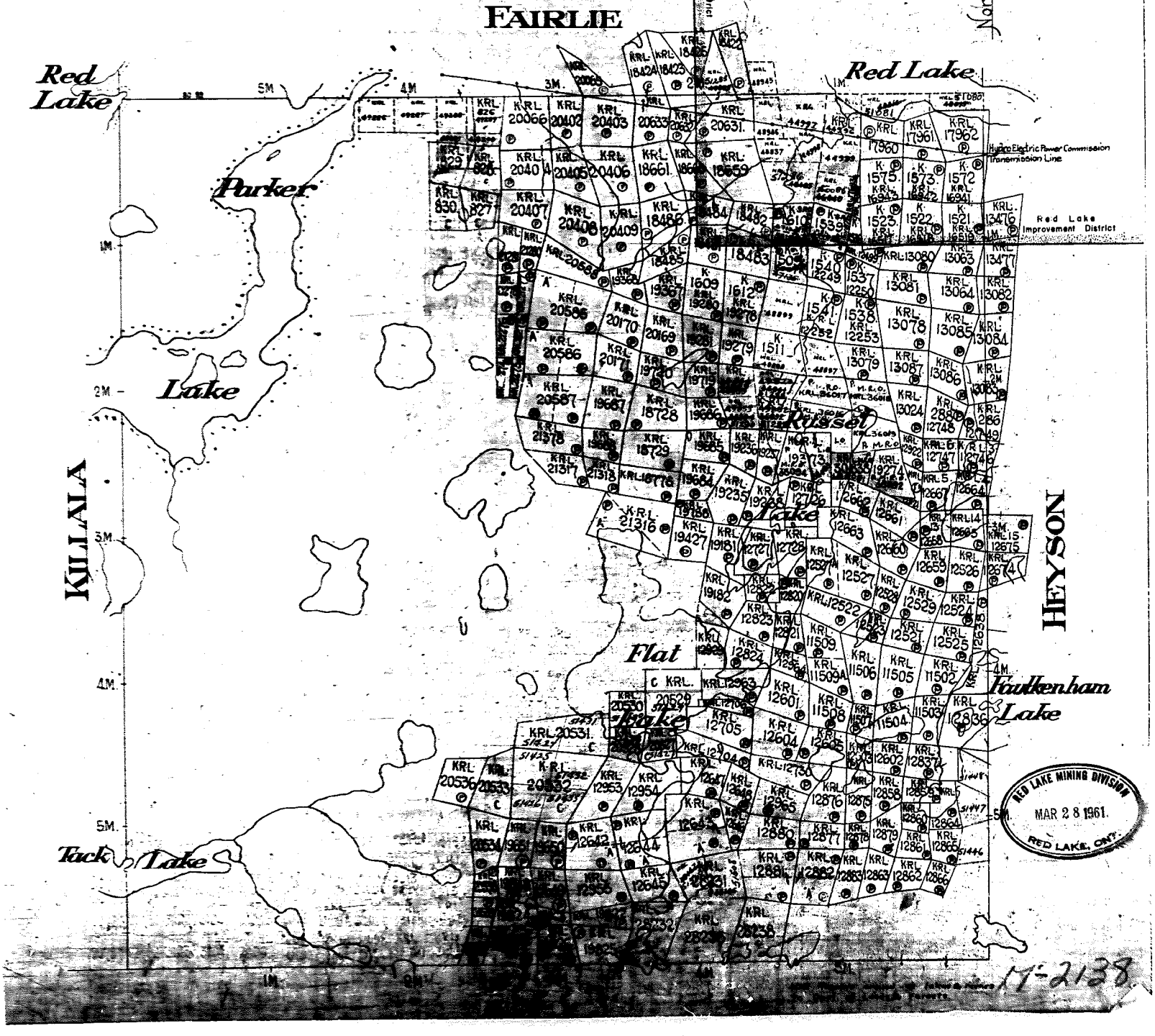

17-2138

2138

BAIRD

RED LAKE MINING DIVISION

DISTRICT OF KENORA

PATRICIA PORTION

Scale:-40 Chains = 1 Inch.

M. 2138

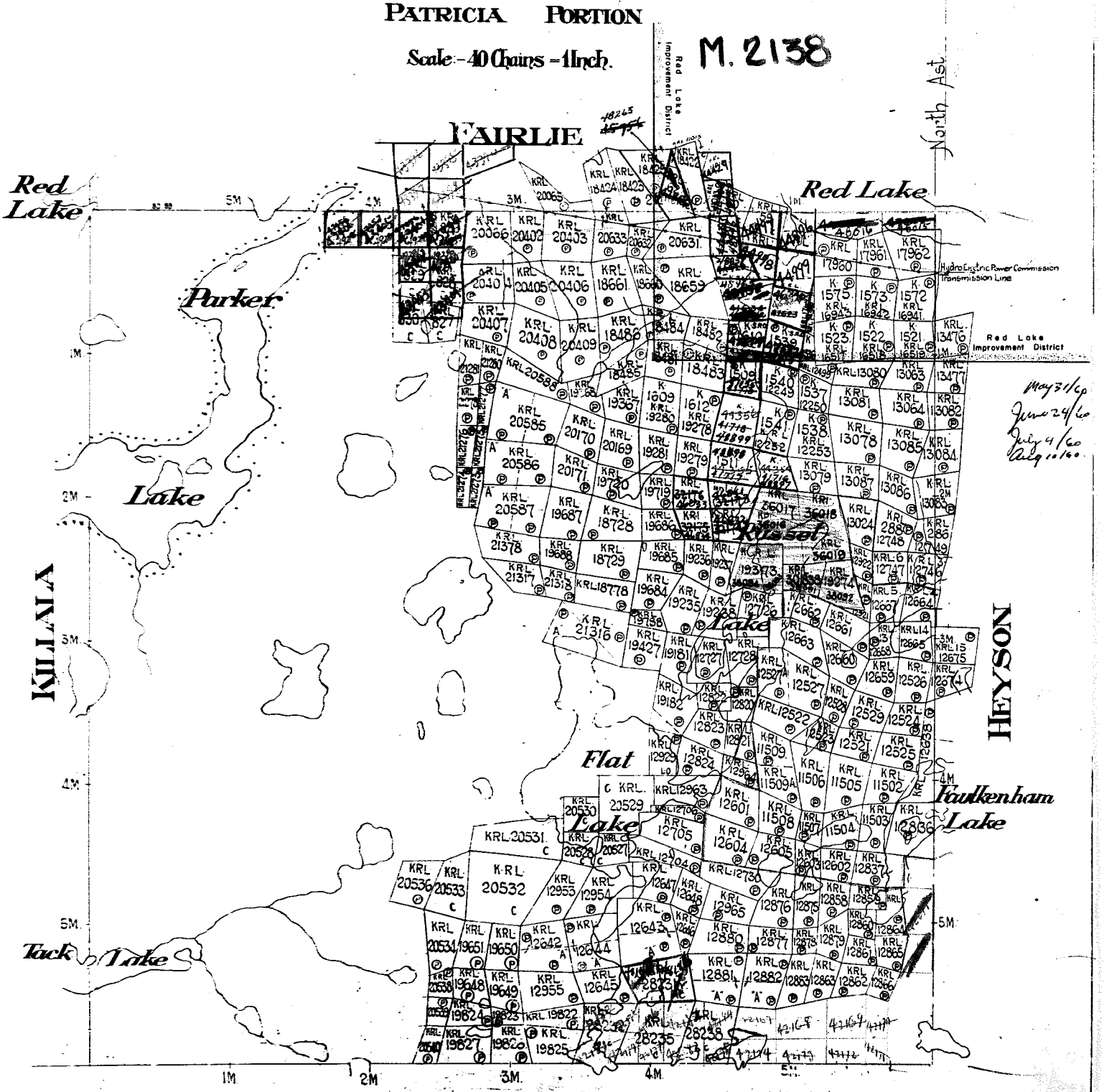

M 2138

2138

BAIRD

2138

RED LAKE MINING DIVISION

DISTRICT OF KENORA

PATRICIA PORTION

M. 2138

Scale:-40 Chains -1 Inch.

2138

2138

BAIRD

RED LAKE MINING DIVISION

DISTRICT OF KENORA

PATRICIA PORTION

M. 2138.

Scale - 40 Chains - 1 Inch.

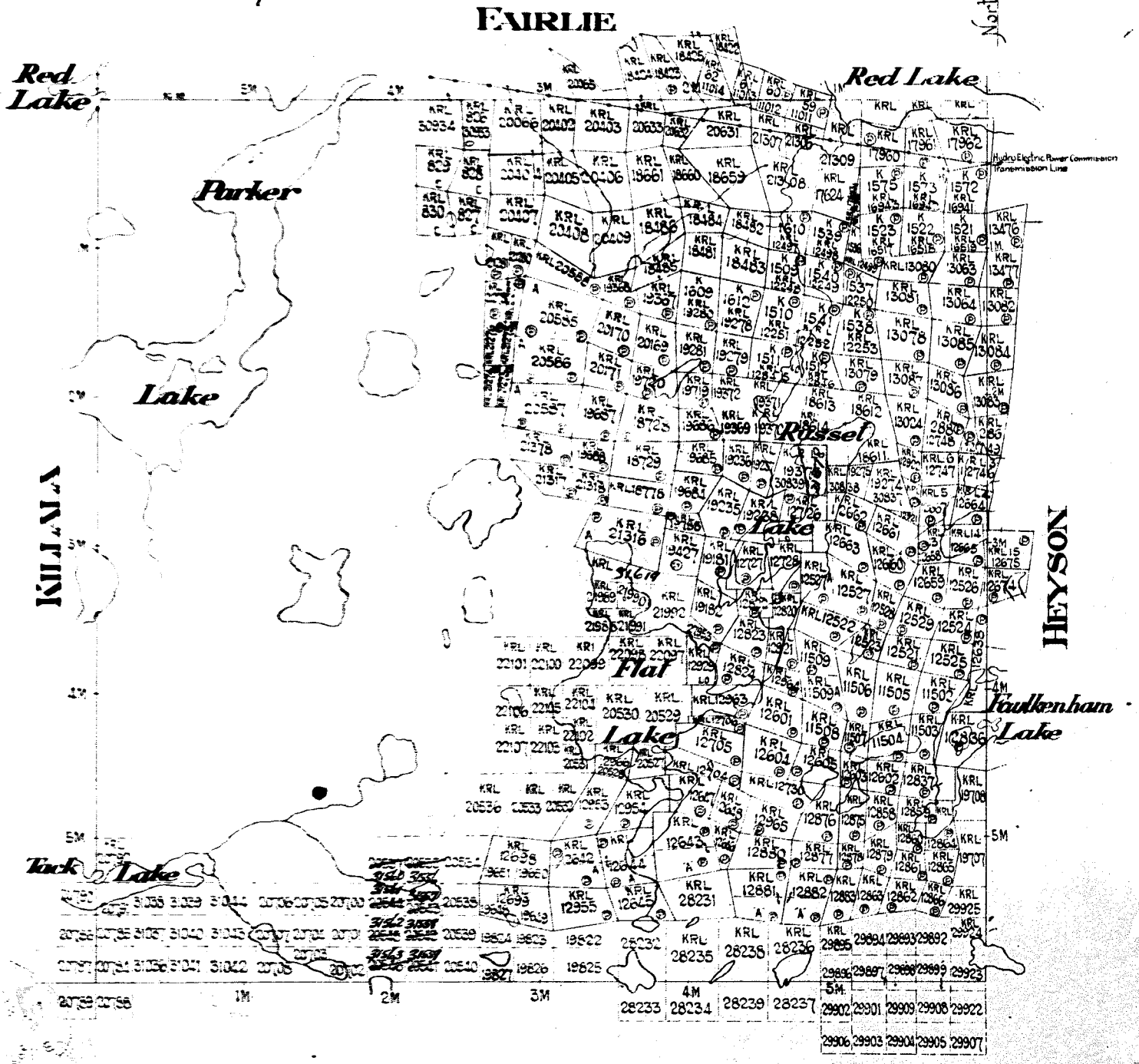

2138

BAIRD

RED LAKE MINING DIVISION

DISTRICT OF KENORA

PATRICIA PORTION

Scale - 40 Chains - 1 Inch.

M. 2138

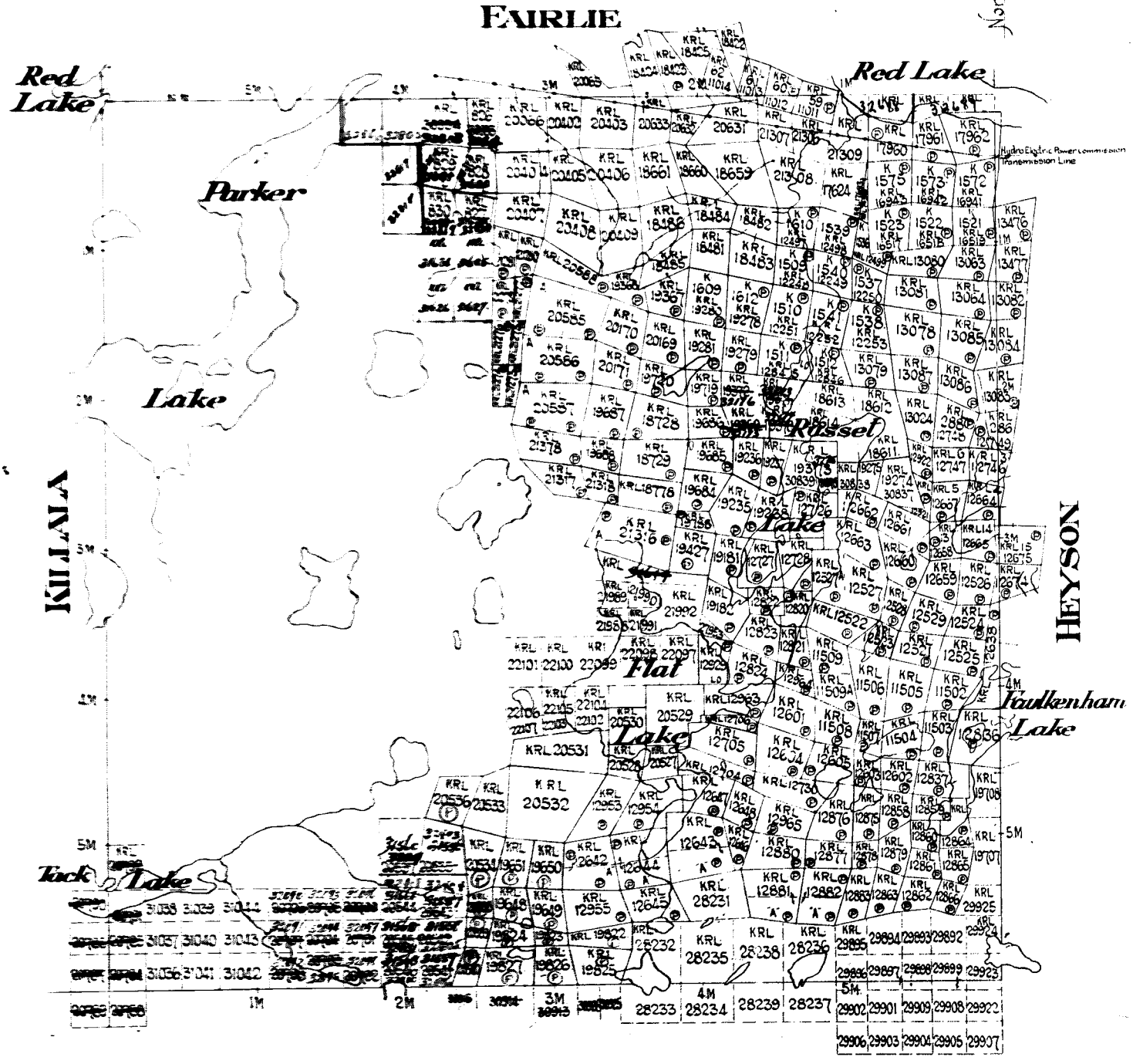

Dept. of Lands and Forests request 200 Ft. reservation on surface around Lakes shew hereon

2138

BAIRD

2138

RED LAKE MINING DIVISION

DISTRICT OF KENORA

PATRICIA PORTION M. 2138

Scale:-40 Chains - 1 Inch.

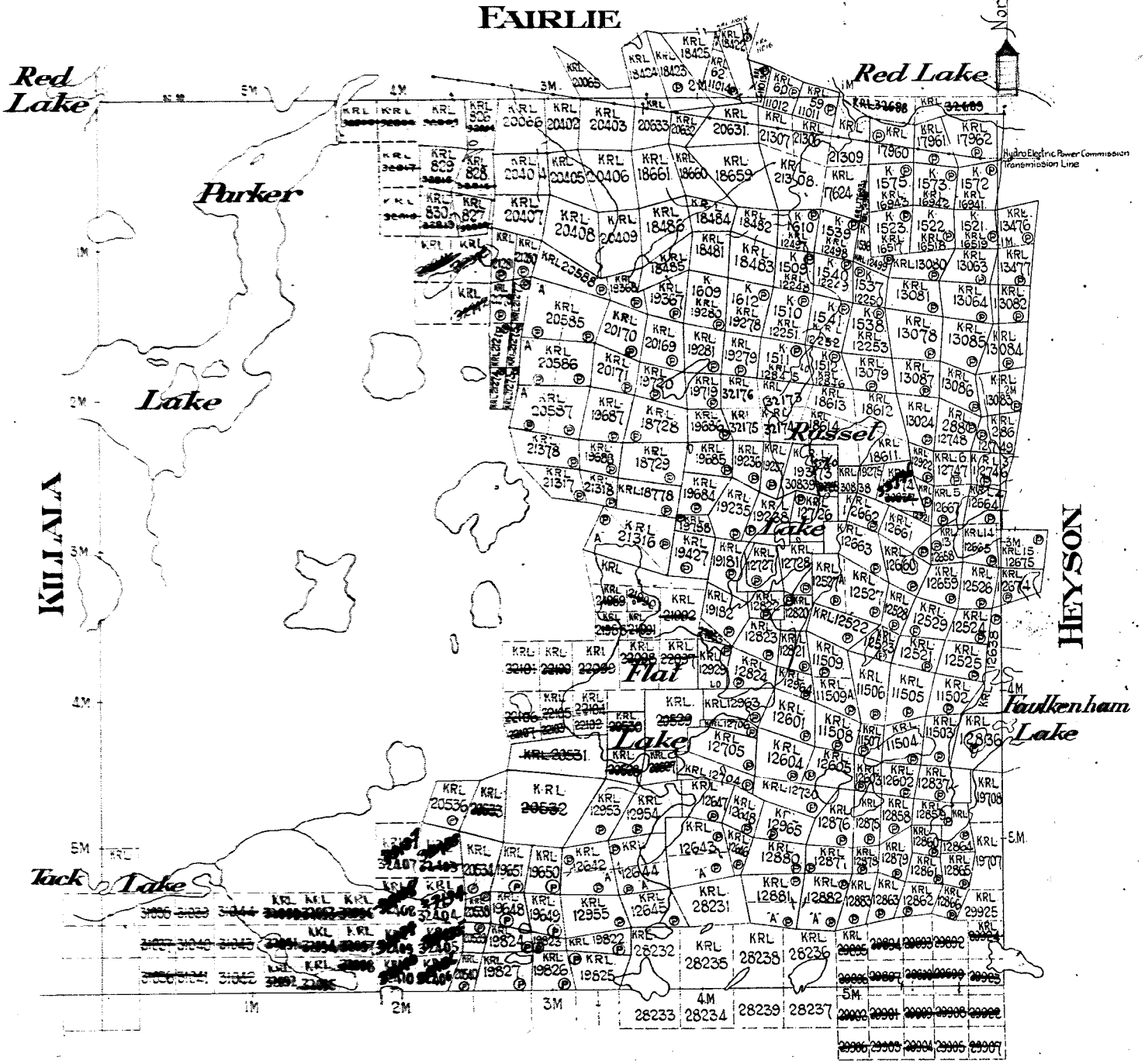

Dept. of Lands and Forests request 200 Ft. reservation on surface around Lakes show hereon

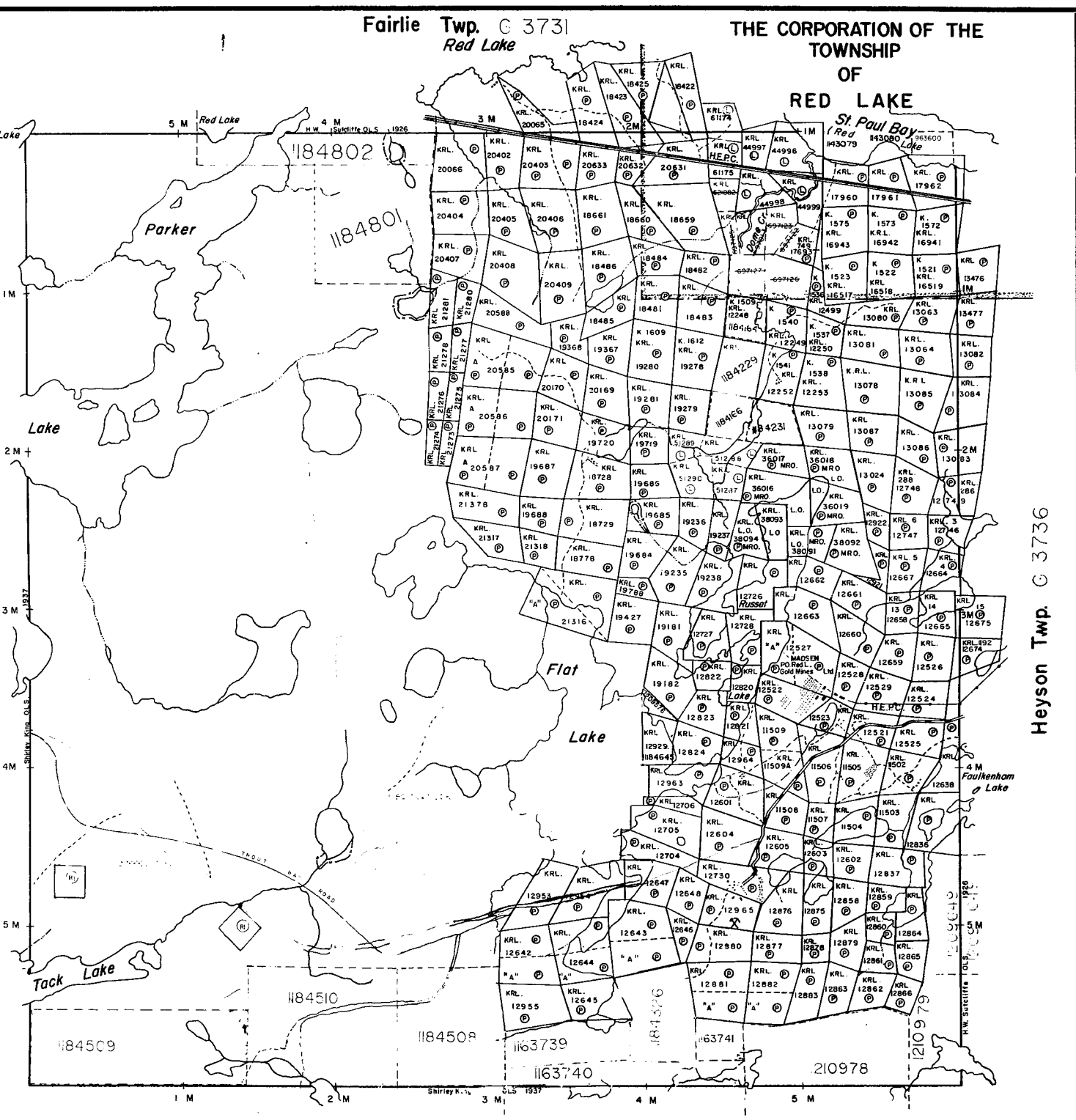

THE TOWNSHIP OF

BAIRD

DISTRICT OF
KENORA
-PATRICIA PORTION-

RED LAKE
MINING DIVISION

SCALE: 1-INCH 40 CHAINS

LEGEND

PATENTED LAND	(P)
CROWN LAND SALE	C.S.
LEASES	(L)
LOCATED LAND	Loc.
LICENSE OF OCCUPATION	L.O.
MINING RIGHTS ONLY	M.R.O.
SURFACE RIGHTS ONLY	S.R.O.
ROADS	
IMPROVED ROADS	
KING'S HIGHWAYS	
RAILWAYS	
POWER LINES	
MARSH OR MUSKEG	
MINES	
CANCELLED	C.

NOTES

400' surface rights reservation along the shores of all lakes and rivers.

Areas withdrawn from staking under Section 43 of the Mining Act

Order No.	File	Date	Disposition
(M) SEC.35/90	APP. 93/94	JUL 22/94	S.R.O. 185150 BF 9305,329

DATE OF ISSUE

NOV 17 1997

PROVINCIAL RECORDING OFFICE - SUDBURY

THE INFORMATION THAT APPEARS ON THIS MAP HAS BEEN COMPILED FROM VARIOUS SOURCES AND ACCURACY IS NOT GUARANTEED THOSE WISHING TO STAKE MINING CLAIMS SHOULD CONSULT WITH THE MINING RECORDER MINISTRY OF NORTHERN DEVELOPMENT AND MINES. FOR ADDITIONAL INFORMATION ON THE STATUS OF THE LANDS SHOWN HEREON

FOREST ACTIVITY INFORMATION
THIS TOWNSHIP/AREA FALLS WITHIN THE

AND MAY BE SUBJECT TO FORESTRY OPERATIONS THE M.N.R. UNIT FORESTER FOR THIS AREA CAN BE CONTACTED AT
P.O. BOX 5003
RED LAKE, ONTARIO P0V 2M0
(807) 727-2253

PLAN NO. G-3739

ONTARIO
MINISTRY OF NATURAL RESOURCES
SURVEYS AND MAPPING BRANCH

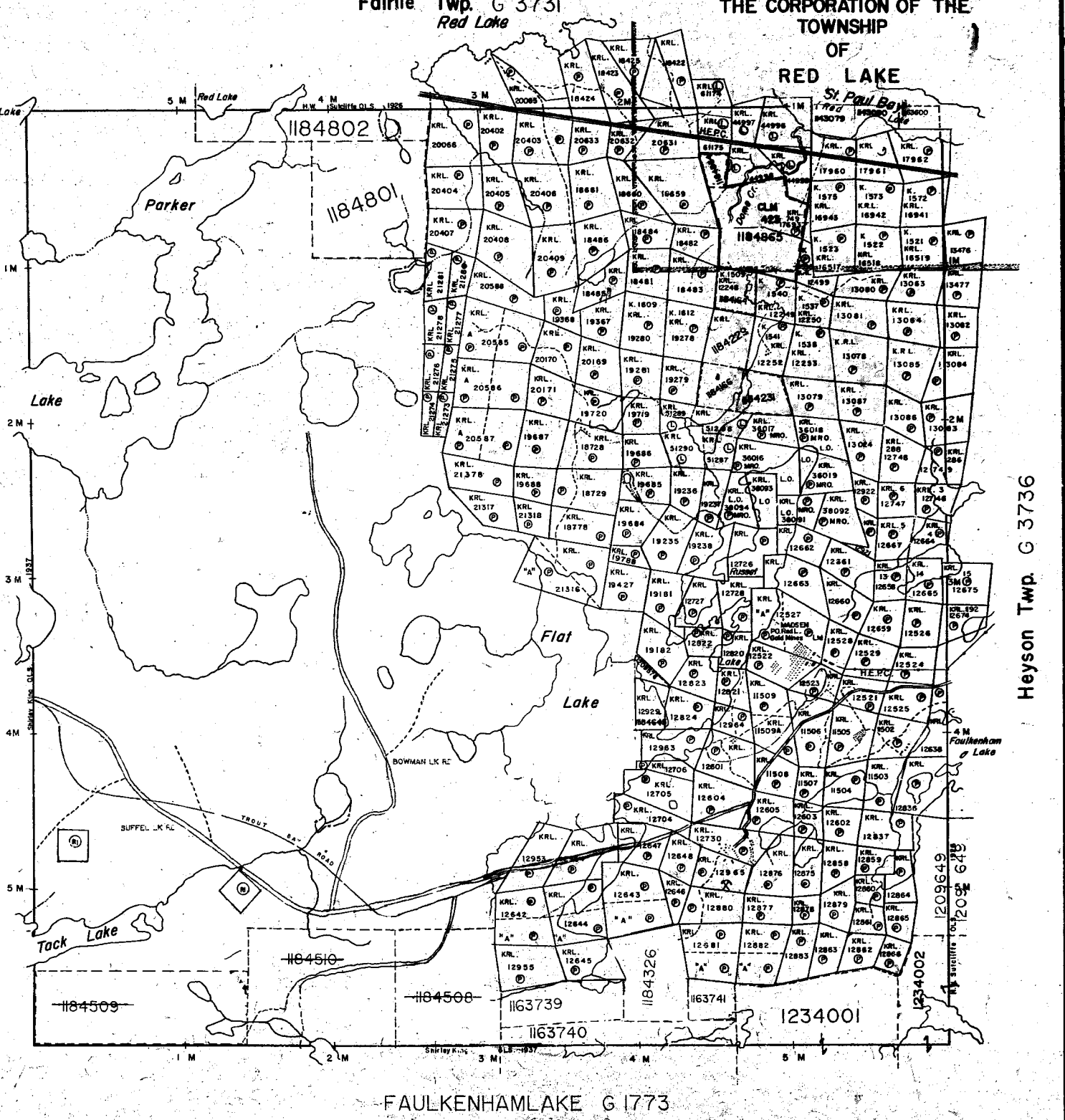

THE TOWNSHIP OF

BAIRD

DATE OF ISSUE

SEP 18 1998

PROVINCIAL RECORDING OFFICE - SUDBURY

DISTRICT OF KENORA

PATRICIA PORTION

RED LAKE MINING DIVISION

MAR 0 1 1997

RED LAKE, ONTARIO

RED LAKE MINING DIVISION

SCALE: 1-INCH -- 40 CHAINS

LEGEND

PATENTED LAND	P
CROWN LAND SALE	C.S.
LEASES	L
LOCATED LAND	Loc.
LICENSE OF OCCUPATION	L.O.
MINING RIGHTS ONLY	M.R.O.
SURFACE RIGHTS ONLY	S.R.O.
ROADS	
IMPROVED ROADS	
KING'S HIGHWAYS	
RAILWAYS	
POWER LINES	
MARSH OR MUSKEG	
MINES	
CANCELLED	C.

NOTES

400' surface rights reservation along the shores of all lakes and rivers.

Areas withdrawn from staking under Section 43 of the Mining Act

Order No.	File	Date	Disposition
SEC.36/90	WKRL 93/94	JUL 22/94	S.P.D. 18650 BP9305,329

THE INFORMATION THAT APPEARS ON THIS MAP HAS BEEN COMPILED FROM VARIOUS SOURCES, AND ACCURACY IS NOT GUARANTEED. THOSE WISHING TO STAKE MINING CLAIMS SHOULD CONSULT WITH THE MINING RECORDER, MINISTRY OF NORTHERN DEVELOPMENT AND MINES, FOR ADDITIONAL INFORMATION ON THE STATUS OF THE LANDS SHOWN HEREON.

FOREST ACTIVITY INFORMATI

THIS TOWNSHIP/AREA FALLS WITHIN THE

AND MAY BE SUBJECT TO FORESTRY OPERA THE M.N.R. UNIT FORESTER FOR THIS AREA CONTACTED AT:

P.O. BOX 5003
RED LAKE, ONTARIO P0V 2M0
(807) 727-2253

PLAN NO. G-3739

ONTARIO
MINISTRY OF NATURAL RESOURCES
SURVEYS AND MAPPING BRANCH