AND MAY BE SUBJECT TO FORESTRY OPERATIONS.
THE M.N.R. UNIT FORESTER FOR THIS AREA CAN BE CONTACTED AT:
P.O. BOX 8003
RED LAKE, ONTARIO P0V 2M0
(807) 727-2953

BATEMAN TWP. G 3741

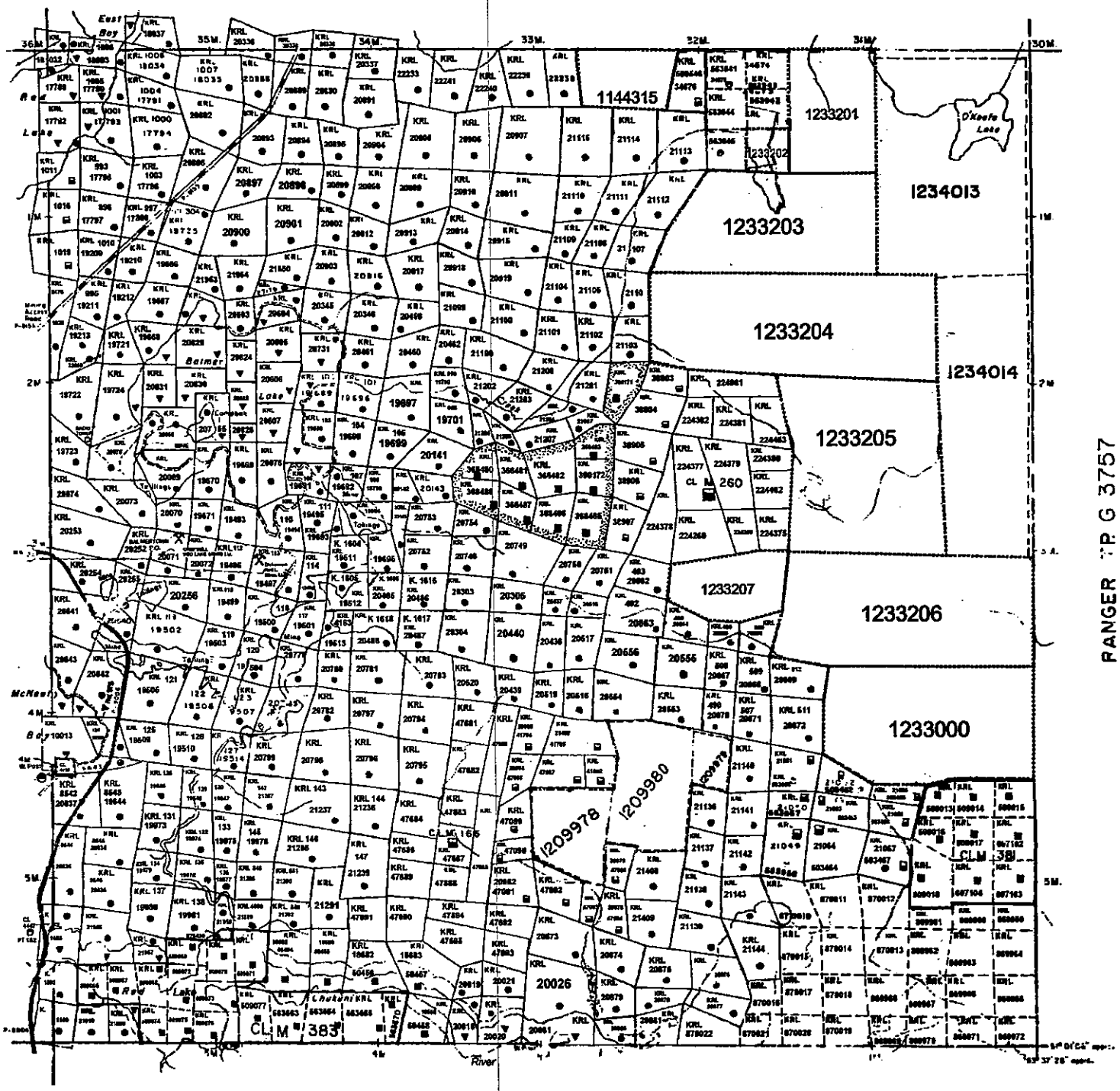

BYSHE TWP. G 3745

LEGEND

- HIGHWAY AND ROUTE No
- OTHER ROADS
- TRAILS
- SURVEYED LINES:
  - TOWNSHIPS, BASE LINES, ETC.
  - LOTS, MINING CLAIMS, PARCELS, ETC.
- UNSURVEYED LINES:
  - LOT LINES
  - PARCEL BOUNDARY
  - MINING CLAIMS, ETC.
- RAILWAY AND RIGHT OF WAY
- UTILITY LINES
- NON-PERENNIAL STREAM
- FLOODING OR FLOODING RIGHTS
- SUBDIVISION
- ORIGINAL SHORELINE
- MARSH OR MUSKEG
- MINES

DISPOSITION OF CROWN LANDS

TYPE OF DOCUMENT	SYMBOL
PATENT, SURFACE & MINING RIGHTS	
SURFACE RIGHTS ONLY	
MINING RIGHTS ONLY	
LEASE, SURFACE & MINING RIGHTS	
SURFACE RIGHTS ONLY	
MINING RIGHTS ONLY	
LICENCE OF OCCUPATION	
CROWN LAND SALE	
ORDER-IN-COUNCIL	
RESERVATION	
CAMP	
SAND & GRAVEL	

SCALE: 1 INCH = 40 CHAINS

ACRES	HECTARES
40	16

TOWNSHIP

BALMER

DISTRICT

KENORA
PATRICIA PORTION
MINING DIVISION
RED LAKE

Ministry of Natural Resources
Ontario

Ministry of Northern Development and Mines

Date August, 1986

Plan No. G-3735

NOTES

AREAS WITHDRAWN FROM DISPOSITION

M.R.O. - MINING RIGHTS ONLY

S.R.O. – SURFACE RIGHTS ONLY

M.& S.– MINING AND SURFACE RIGHTS

Description	Order No.	Date	Disposition	File
(R) Sec. 36	O-2/81	1/4/81	M + S	168555 168535

THE INFORMATION THAT APPEARS ON THIS MAP HAS BEEN COMPILED FROM VARIOUS SOURCES, AND ACCURACY IS NOT GUARANTEED. THOSE WISHING TO STAKE MINING CLAIMS SHOULD CONSULT WITH THE MINING RECORDER, MINISTRY OF NORTHERN DEVELOPMENT AND MINES, FOR ADDITIONAL INFORMATION ON THE STATUS OF THE LANDS SHOWN HEREON.

DOME TP. G 3748

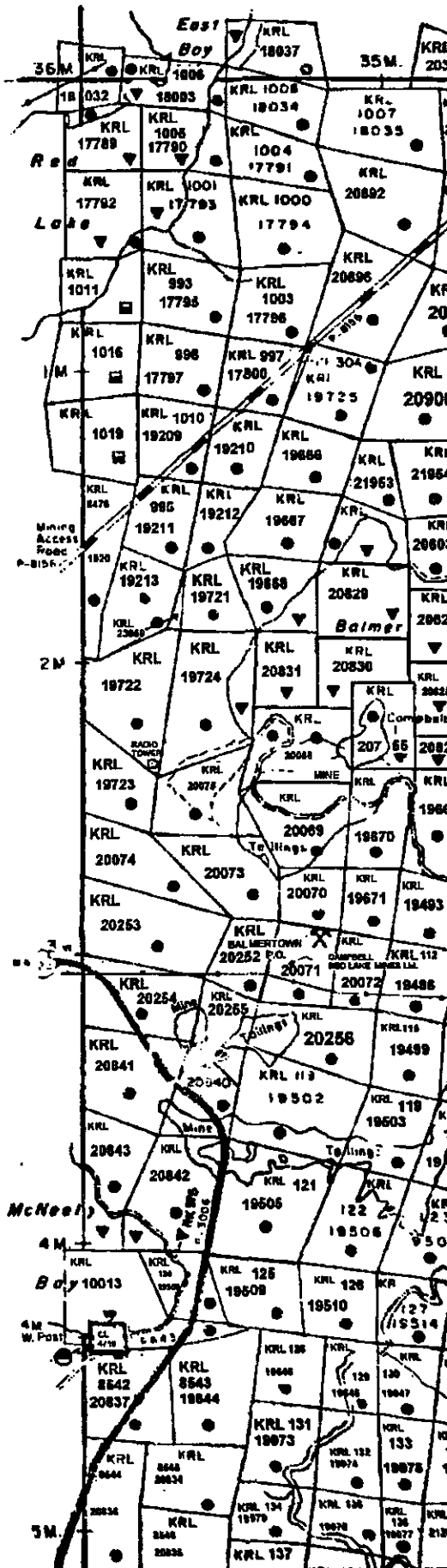

2137

BALMER

RED LAKE MINING DIVISION

DISTRICT OF KENORA

PATRICIA PORTION M. 2137

Scale:- 40 Chains - 1 Inch.

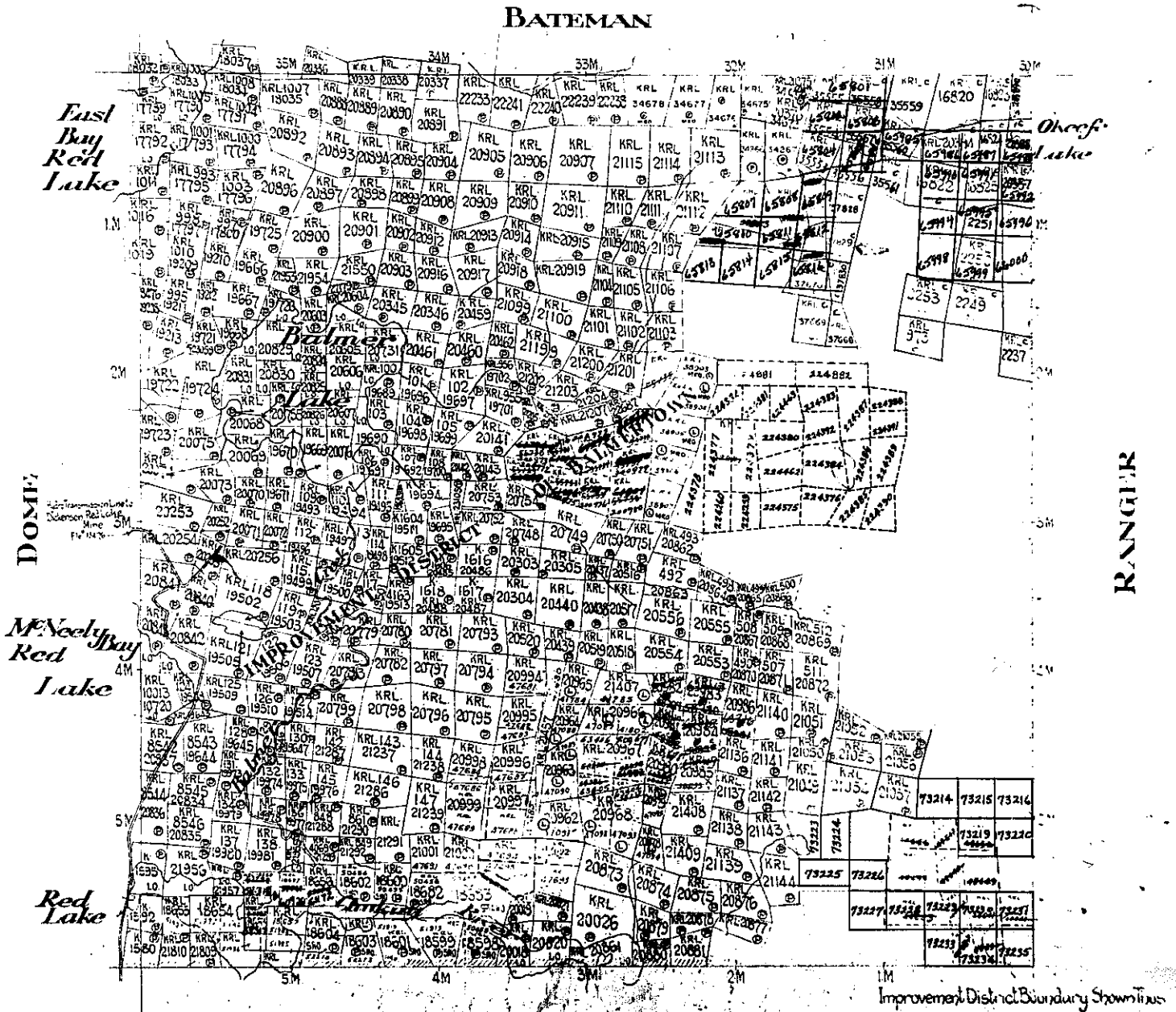

North Boundary by O.L.S. Speight & Van Nostrand 1926.
West, South, & East Boundaries by O.L.S. H.W. Sutcliffe 1926.
Lakes and Rivers from Naval Survey.

M. 2137

2137

BALMER

RED LAKE MINING DIVISION

DISTRICT OF KENORA

PATRICIA PORTION

M. 2137

Scale:- 40 Chains - 1 Inch.

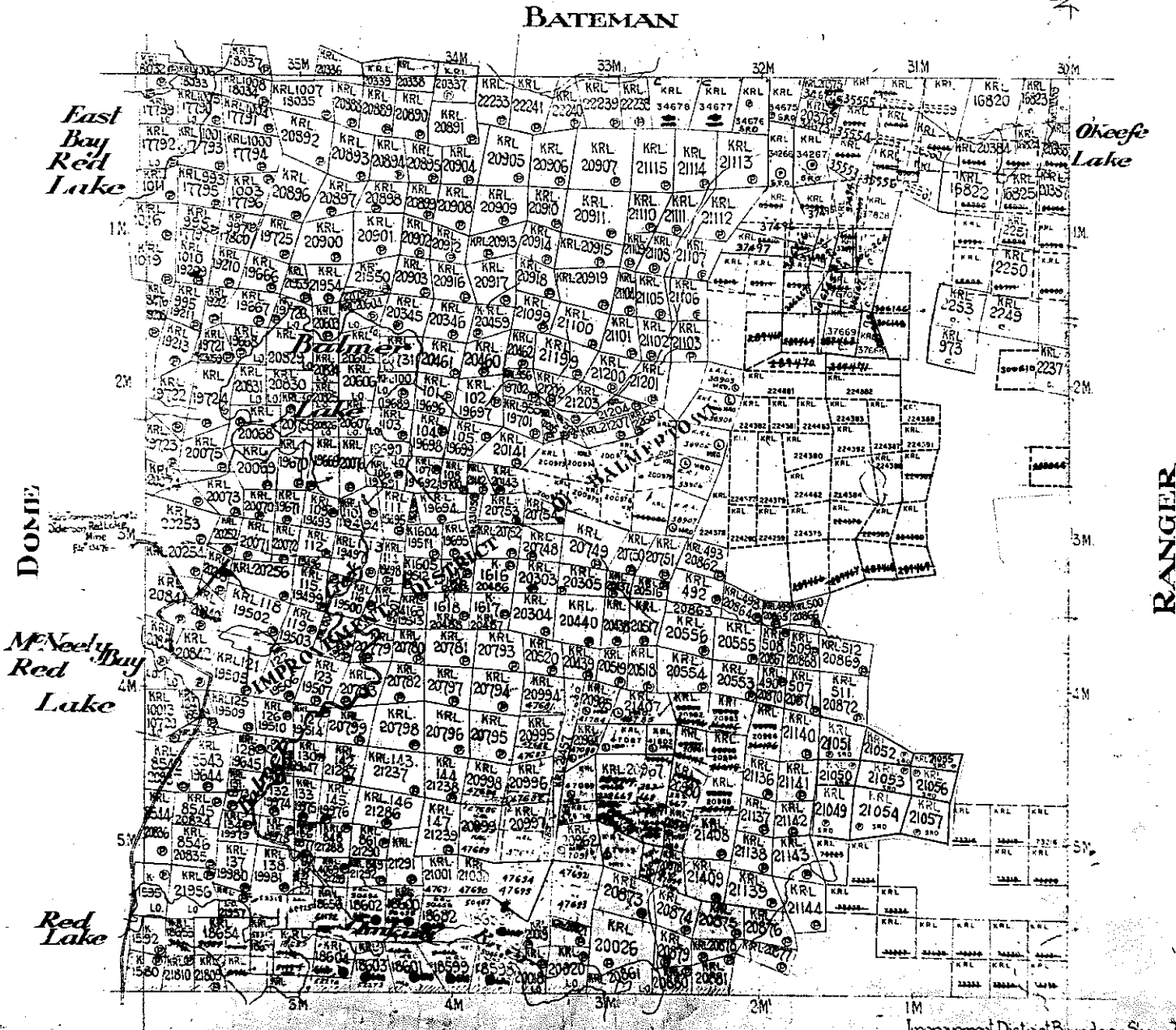

North Boundary by O.L.S. Speight & Van Nostrand 1926
West South & East Boundaries by O.L.S. H.W. Sutcliffe 1926.
Lakes and Rivers from Aerial Survey

M 2137

2137

ONTARIO
MINISTRY OF NATURAL RESOURCES
SURVEYS AND MAPPING BRANCH

M2137

BALMER

RED LAKE MINING DIVISION
DISTRICT OF KENORA
PATRICIA PORTION

Scale: 40 Chains - 1 Inch

DATE OF ISSUE FEB 26 1974

RED LAKE MINING DIV. RECEIVED MAR - 1 1974

North Ast.

BATEMAN

Improvement District Boundary Shown Thus

North Boundary by O.L.S. Speight & Von Nostrand 1926
West, South & East Boundaries by O.L.S. H.W. Stauffer 1926
Lakes and Rivers from Aerial Survey

M2137

2137

BALMER

M2137

RED LAKE MINING DIVISION

DISTRICT OF KENORA

PATRICIA PORTION

Scale - 40 Chains - 1 Inch

ONTARIO
DEPARTMENT OF MINES
AND NORTHERN AFFAIRS

North Ast.



RED LAKE MINING DIV.
RECEIVED
JUN 5 - 1972
AM 7 8 9 10 11 12 1 2 3 4

Improvement District Boundary Shown Thus

North Boundary by J.L.S. Speight & Van Nostrand

West, South & East Boundaries [illegible]

Lakes and Rivers [illegible]

M-2137

2137

ONTARIO
MINISTRY OF NATURAL RESOURCES
SURVEYS AND MAPPING BRANCH
M2137

BALMER

RED LAKE MINING DIVISION

DISTRICT OF KENORA

PATRICIA PORTION

Scale 40 Chains 1 Inch

DATE OF ISSUE NOV 12 1974

BATEMAN

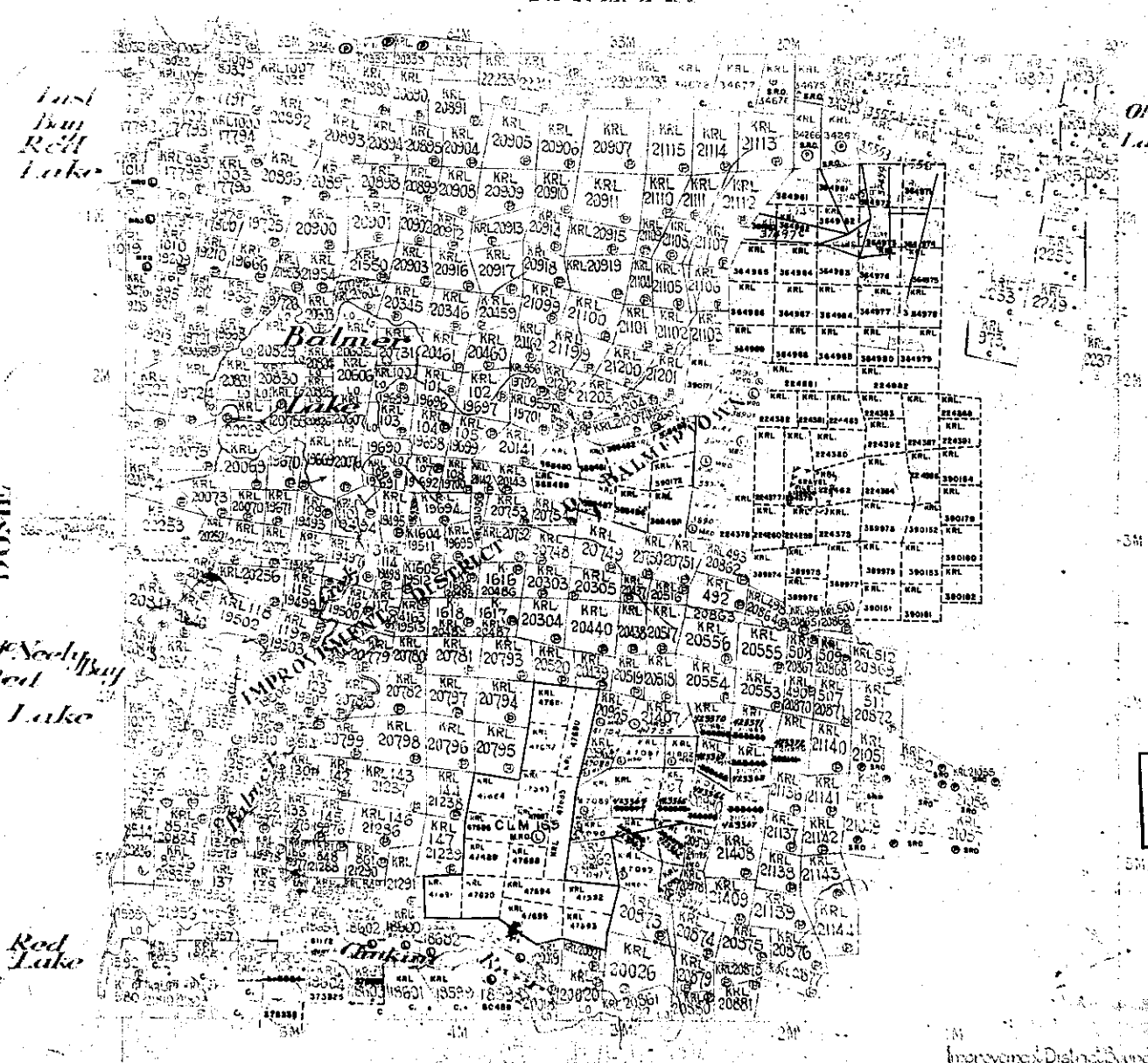

RED LAKE MINING DIV.
RECEIVED
NOV 18 1974

BYSHE

North Boundary by O.L.S. Speight & Van Nostrand 1926
West South & East Boundaries by O.L.S. H.W. Sutcliffe 1926
Lakes and Rivers From Aerial Survey

M2137

2137

PLAN OF
BALMER TWP
RED LAKE MINING DIVISION
DISTRICT OF KENORA. M. 2137

Scale 40 chains to an inch.



reservations 200' wide by Dept. of L.T.R. shown thus

2137

PLAN OF

BALMER T'WP.

RED LAKE MINING DIVISION.

DISTRICT OF KENORA.

M.2137

—Scale, 40 chains to an inch.—

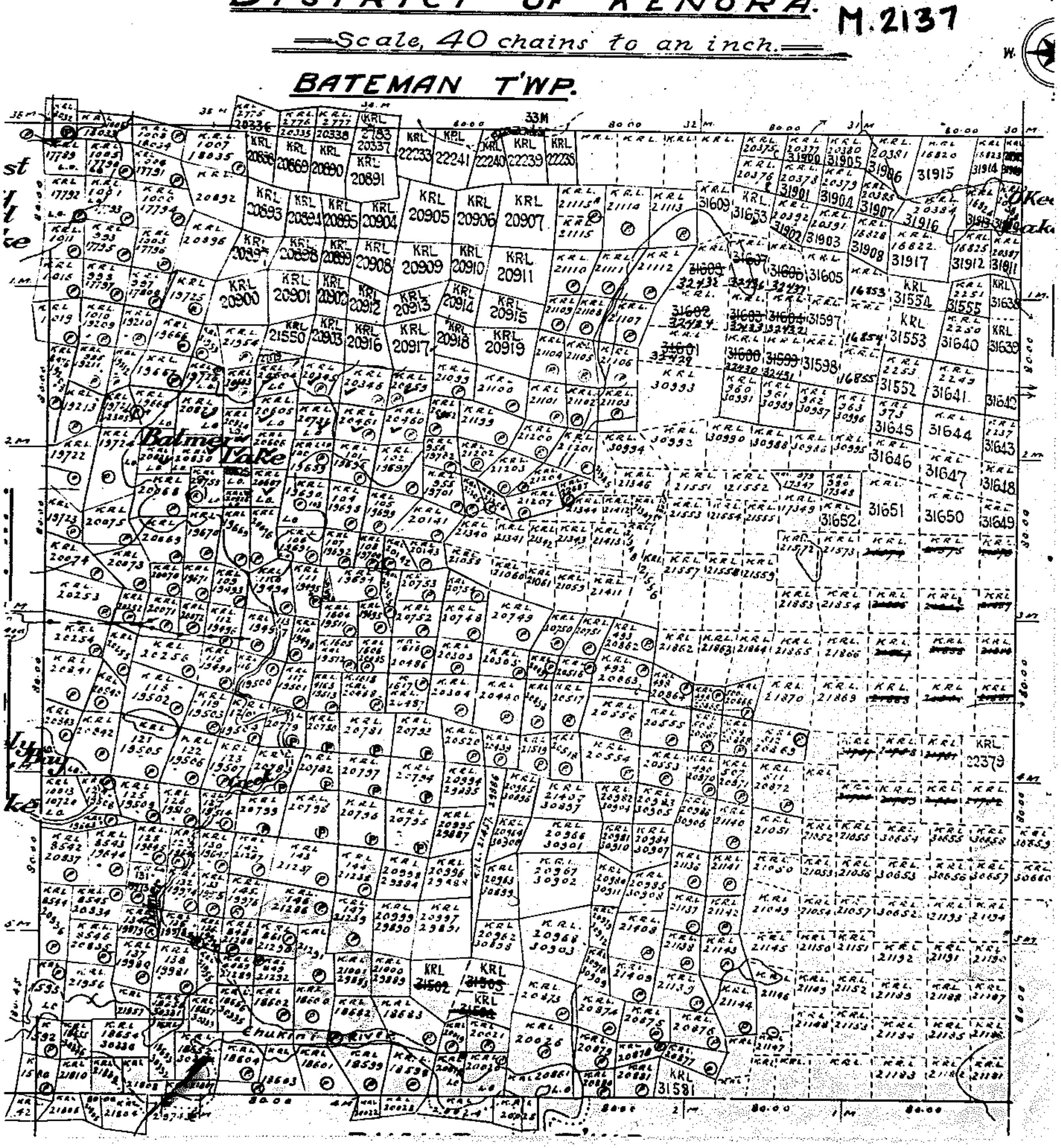

2137

PLAN OF

BALMER T'WP.

RED LAKE MINING DIVISION.

DISTRICT OF KENORA. M.2137

Scale, 40 chains to an inch.

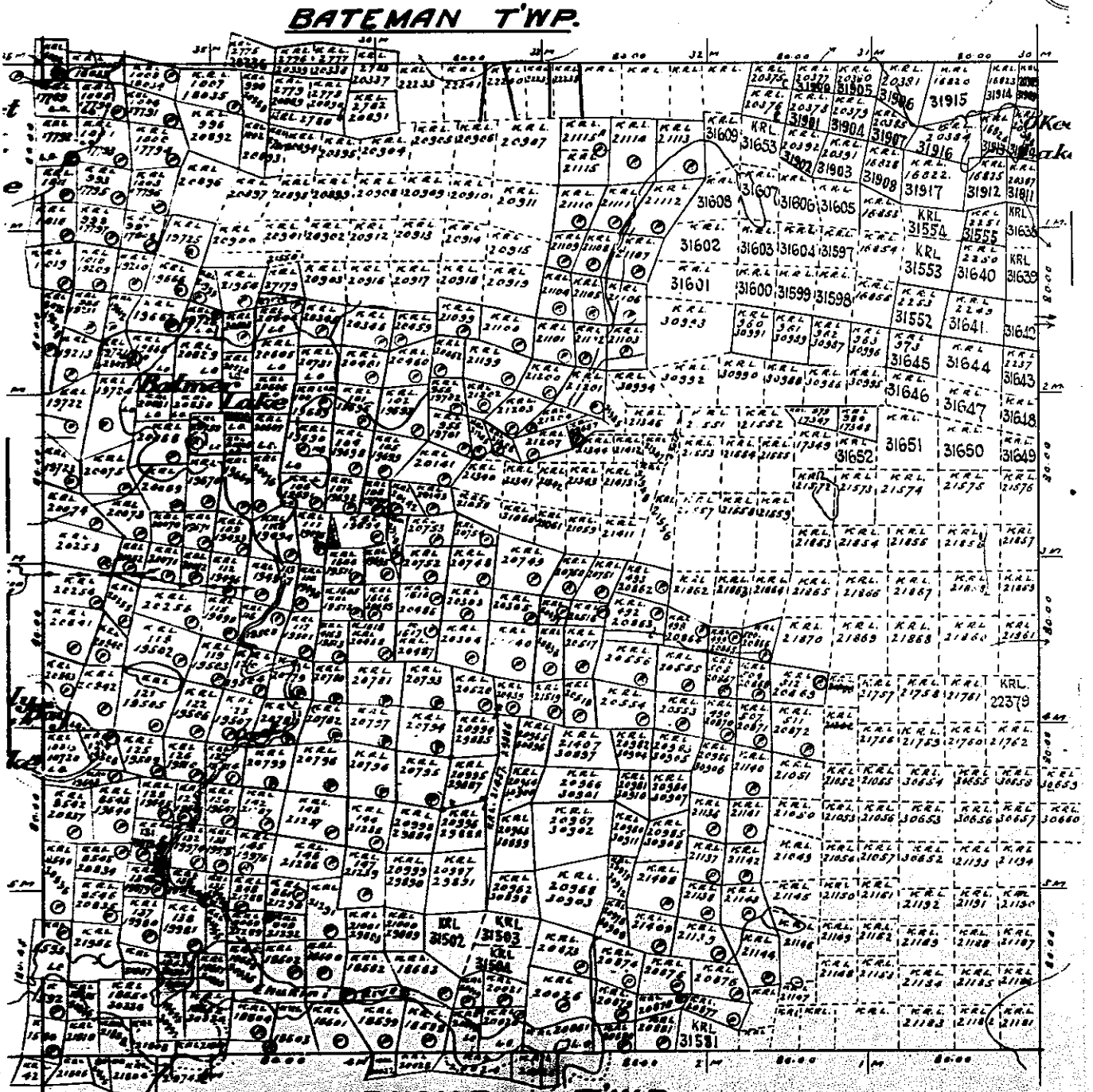

NOTES.

Railways shown
Paved Highways
Gravel
Highway Route No.
Other Roads
Trails & Paths
Telegraph & Telephone Lines
Electric Power Lines
Surface reservations
Non-perennial streams
Bridges
Shallows
Rapids
Falls
Reserve
L.O. Hold over
License of Occupation

PLAN OF

BALMER T'WP.

RED LAKE MINING DIVISION.

DISTRICT OF KENORA. M.2137

—Scale, 40 chains to an inch.—

BATEMAN T'WP.



BYSHE T'WP.

NOTES.

Railways, incl. sidings

Paved Highway

Gravel

Non-perennial streams

Patented

Mining Claims

2137

PLAN OF
BALMER T'WP.

RED LAKE MINING DIVISION.

DISTRICT OF KENORA. M. 2137

Scale, 40 chains to an inch.

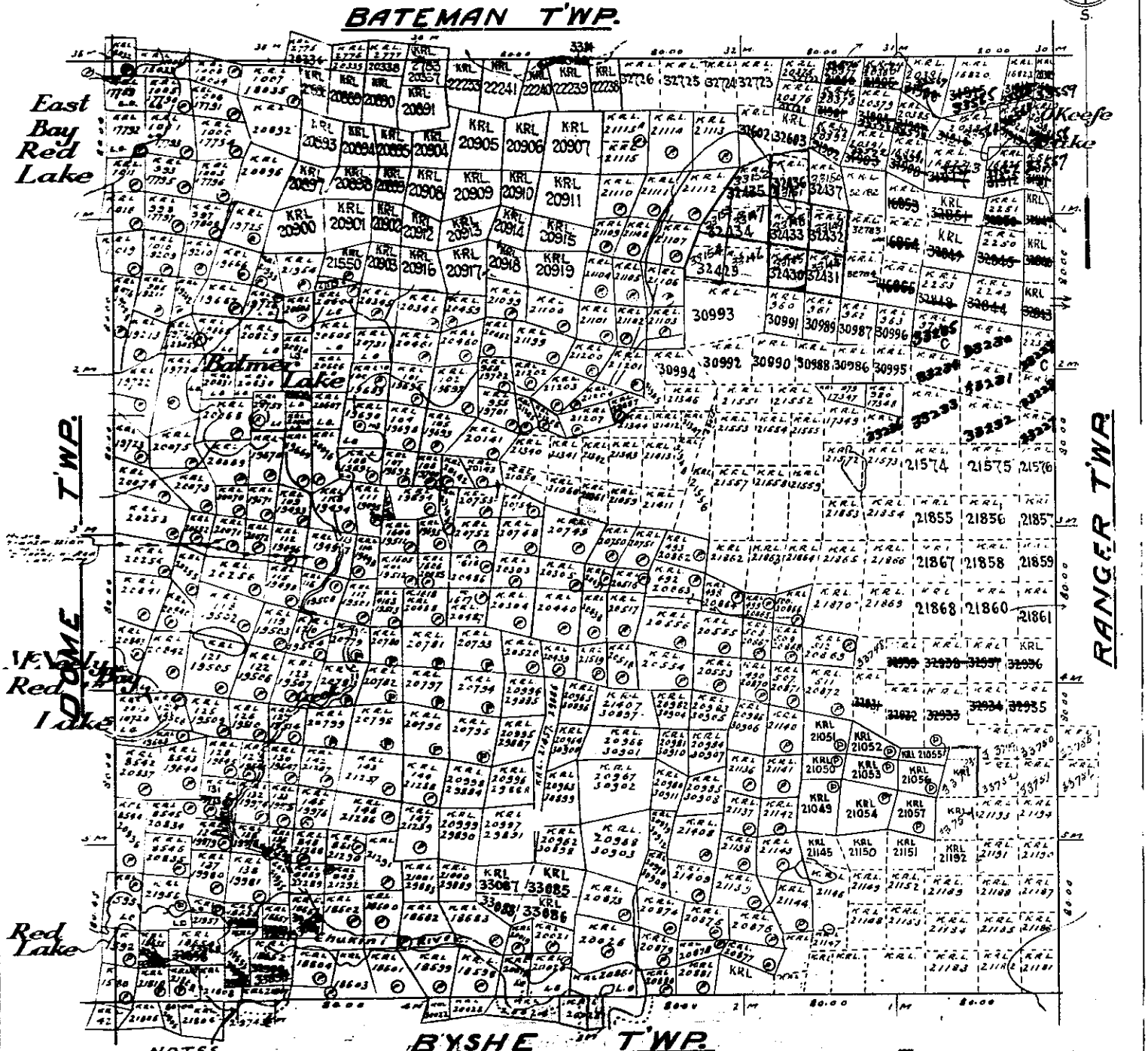

NOTES.

Railways
Paved Highways
Gravel
Highway Route No.
Other Roads
Trails & Paths
Telegraph & Telephone Lines
Electric Power Lines
Surface reservations
Non-perennial streams
Rapids
Falls
Patented
Leased
L.O. - hold under Licence-of-Occupation

2137

PLAN OF
BALMER TWP
RED LAKE MINING DIVISION
DISTRICT OF KENORA. M. 2137

Scale 40 chains to an inch.



2137

PLAN OF

BALMER T'WP.

RED LAKE MINING DIVISION.

DISTRICT OF KENORA.

M. 2137

Scale, 40 chains to an inch.

BATEMAN T'WP.



BYSHE T'WP.

NOTES.

Railways, Incl. ...
Paved Highways ...
Gravel ...
Navigable streams ...
Patented ...
Leased ...
Hold over ...
Date of Description ...

2137

BALMER

RED LAKE MINING DIVISION

DISTRICT OF KENORA

PATRICIA PORTION

Scale: 40 Chains - 1 Inch. M. 2137

BATEMAN



2137

BALMER

RED LAKE MINING DIVISION

DISTRICT OF KENORA

PATRICIA PORTION

Scale:- 40 Chains - 1 Inch. M. 2137

North Ast.

BATEMAN



2137

BALMER

RED LAKE MINING DIVISION

DISTRICT OF KENORA

PATRICIA PORTION

Scale - 40 Chains - 1 Inch. M. 2137

North Ast.

BATEMAN



2137

BALMER

RED LAKE MINING DIVISION

DISTRICT OF KENORA

PATRICIA PORTION

Scale:- 40 Chains - 1 inch. M. 2137.

North Ast.

BATEMAN



y OLS Speight & Van Nostrand 1926.
oundaries by O.L.S. H.W. Sutcliffe 1926.

2137

BALMER

RED LAKE MINING DIVISION

DISTRICT OF KENORA

PATRICIA PORTION

M. 2137

Scale:- 40 Chains - 1 Inch.

North Ast

BATEMAN



2137

BALMER

2137

RED LAKE MINING DIVISION

DISTRICT OF KENORA

PATRICIA PORTION

Scale:- 40 Chains - 1 Inch. M. 2137

North Ast.

BATEMAN



2137

BALMER

RED LAKE MINING DIVISION

DISTRICT OF KENORA

PATRICIA PORTION

Scale:- 40 Chains - 1 Inch. M. 2137

North Ast.

BATEMAN



2137

PLAN OF

BALMER T'WP.

RED LAKE MINING DIVISION.

DISTRICT OF KENORA.

M.2137

Scale, 40 chains to an inch.

BATEMAN T'WP.

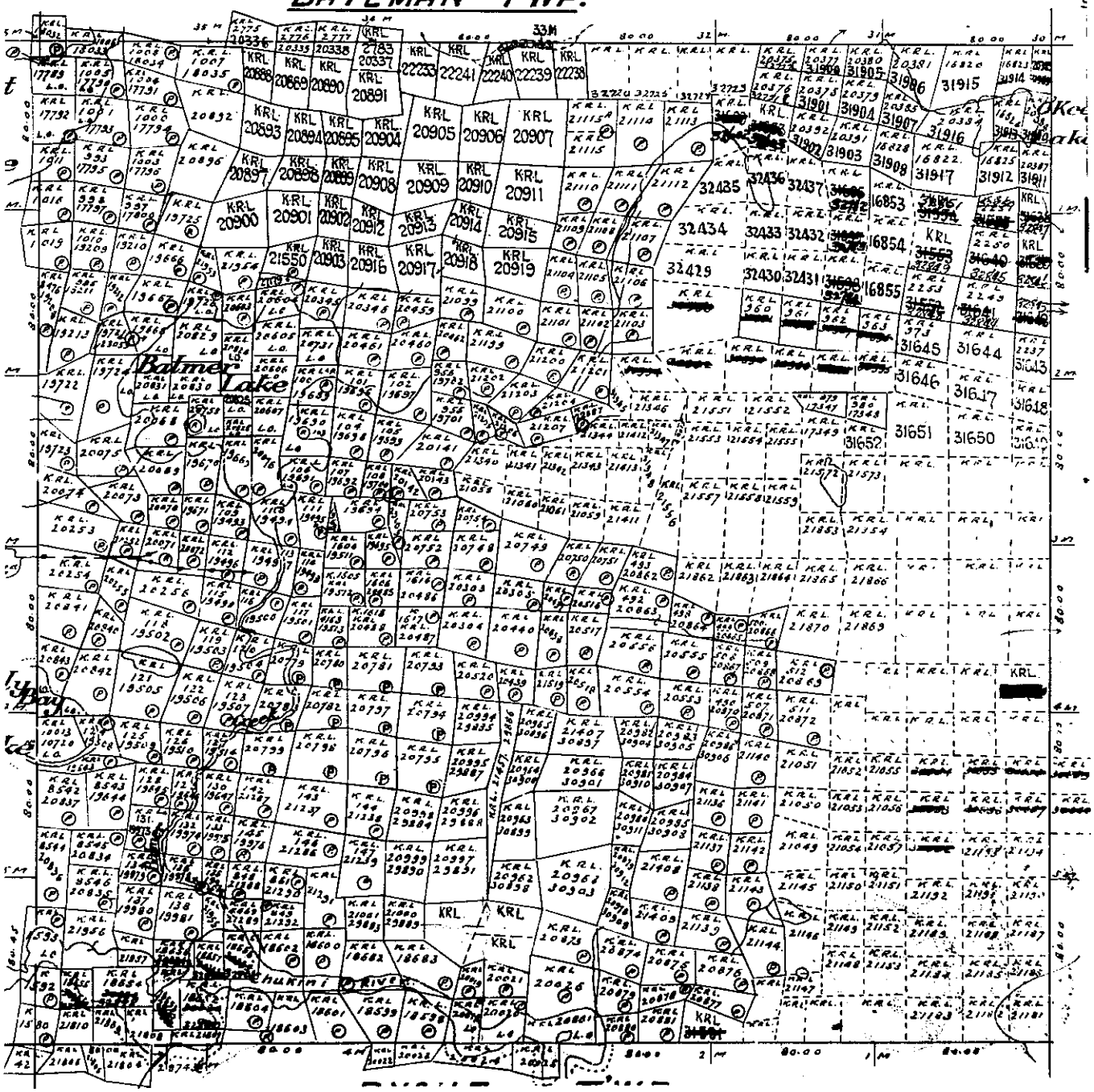

2137

S

400' surface rights reservation along the shores of all lakes and rivers.

This Township is part of the IMPROVEMENT DISTRICT OF BALMERTOWN.

SAND and GRAVEL

(1) - Gravel File 129504

DATE OF ISSUE
MAR. 18 1975

BATEMAN TP. - M.2139

DOME TP. - M.2156

RANGER TP. - M.2193

BYSHE TP. - M.2148

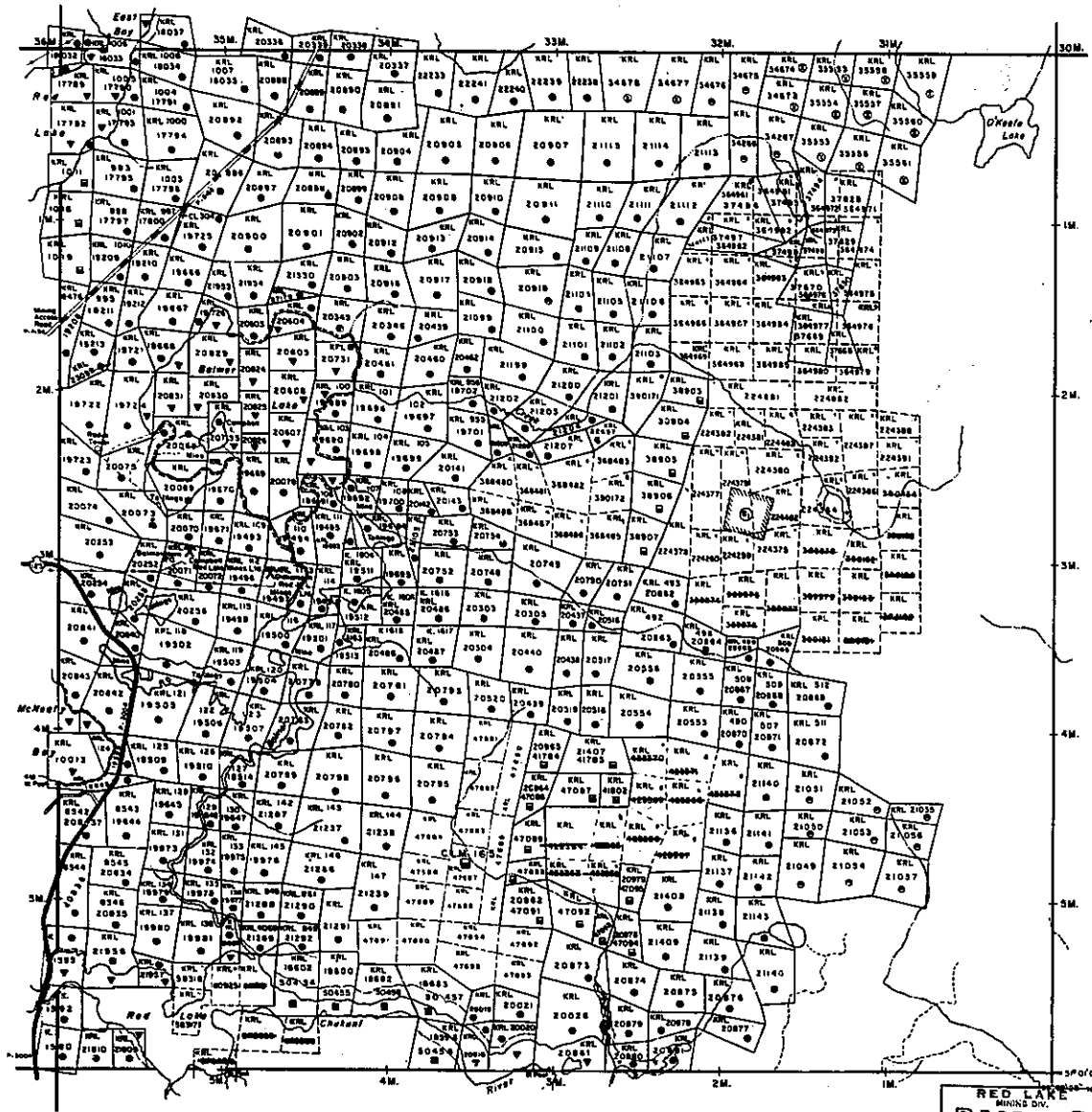

RED LAKE MINING DIV.
RECEIVED
JUL 28 1975
AM PM
7 8 9 10 11 12 1 2 3 4 5 6

LEGEND

- HIGHWAY AND ROUTE No.
- OTHER ROADS
- TRAILS
- SURVEYED LINES:
  - TOWNSHIPS, BASE LINES, ETC.
  - LOTS, MINING CLAIMS, PARCELS, ETC.
- UNSURVEYED LINES:
  - LOT LINES
  - PARCEL BOUNDARY
  - MINING CLAIMS ETC.
- RAILWAY AND RIGHT OF WAY
- UTILITY LINES
- NON-PERENNIAL STREAM
- FLOODING OR FLOODING RIGHTS
- SUBDIVISION
- ORIGINAL SHORELINE
- MARSH OR MUSKEG
- MINES

DISPOSITION OF CROWN LANDS

TYPE OF DOCUMENT	SYMBOL
PATENT, SURFACE & MINING RIGHTS	●
" SURFACE RIGHTS ONLY	●
" MINING RIGHTS ONLY	●
LEASE, SURFACE & MINING RIGHTS	■
" SURFACE RIGHTS ONLY	■
" MINING RIGHTS ONLY	■
LICENCE OF OCCUPATION	▼
CROWN LAND SALE	CS
ORDER-IN-COUNCIL	OC
RESERVATION	⊙
CANCELLED	⊙
SAND & GRAVEL	⊙

SCALE: 1 INCH 40 CHAINS

FEET
METRES

ACRES	HECTARES
40	16

TOWNSHIP

BALMER

DISTRICT

KENORA
·PATRICIA PORTION·

MINING DIVISION

RED LAKE

Ministry of Natural Resources
Ontario Surveys and Mapping Branch

Date March 75

Whitney Block
Queen's Park, Toronto

Plan No.
M. 2137

NOTES

AREAS WITHDRAWN FROM DISPOSITION

M.R.O. – MINING RIGHTS ONLY

S.R.O. – SURFACE RIGHTS ONLY

M.+ S. – MINING AND SURFACE RIGHTS

Description	Order No.	Date	Disposition	File
~~Sec. 36~~	~~M.R.O.~~	~~1-10-85~~	~~M.R.O.~~	~~100555~~ 100535
Sec. 36	O-2/31	1/4/31	M + S	100535 100536

THE INFORMATION THAT APPEARS ON THIS MAP HAS BEEN COMPILED FROM VARIOUS SOURCES, AND ACCURACY IS NOT GUARANTEED. THOSE WISHING TO STAKE MINING CLAIMS SHOULD CONSULT WITH THE MINING RECORDER, MINISTRY OF NORTHERN DEVELOPMENT AND MINES, FOR ADDITIONAL INFORMATION ON THE STATUS OF THE LANDS SHOWN HEREON.

RECEIVED
OCT 6 1988
RED LAKE
MINING DIV.

FOREST ACTIVITY INFORMATION
THE FOLLOWING FOREST ACTIVITY INFORMATION FOR THE
RED LAKE CROWN
AREA OF FOREST ACTIVITY OVERVIEW
THE MAIN CONTACT FOR THIS AREA CAN BE CONTACTED AT:
P.O. BOX 850
RED LAKE, ONTARIO P0V 2M0
(807) 727-2220

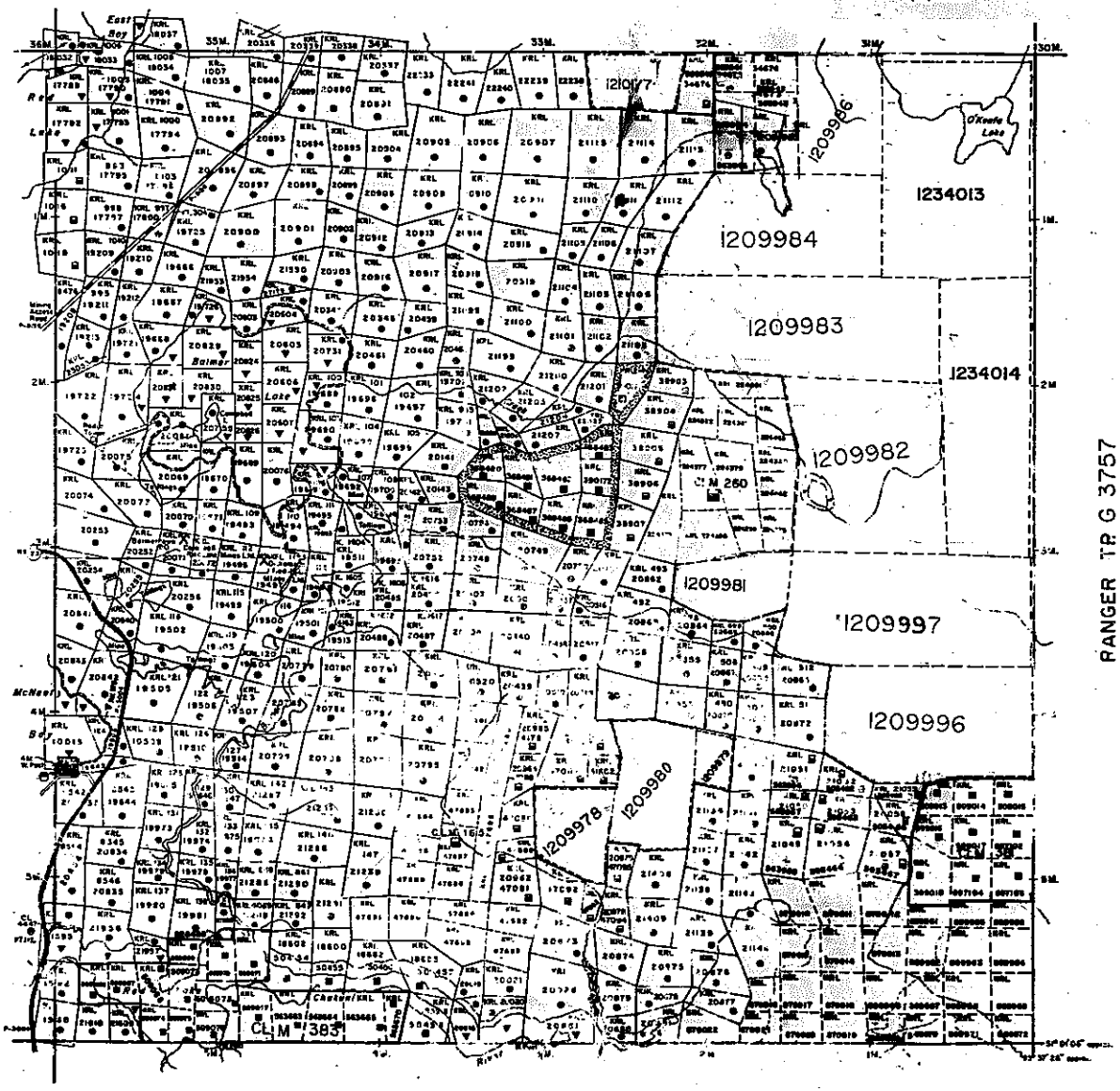

LEGEND

HIGHWAY AND ROUTE No.
OTHER ROADS
TRAILS
SURVEYED LINES:
TOWNSHIPS, BASE LINES, ETC.
LOTS, MINING CLAIMS, PARCELS, ETC.
UNSURVEYED LINES:
LOT LINES
PARCEL BOUNDARY
MINING CLAIMS ETC.
RAILWAY AND RIGHT OF WAY
UTILITY LINES
NON-PERENNIAL STREAMS
FLOODING OR FLOODING RIGHTS
SUBDIVISION
ORIGINAL SHORELINE
MARSH OR MUSKEG
MINES

DISPOSITION OF CROWN LANDS

TYPE OF DOCUMENT	SYMBOL
PATENT, SURFACE & MINING RIGHTS	●
" SURFACE RIGHTS ONLY	◐
" MINING RIGHTS ONLY	◑
LEASE, SURFACE & MINING RIGHTS	■
" SURFACE RIGHTS ONLY	◪
" MINING RIGHTS ONLY	◨
LICENCE OF OCCUPATION	▼
CROWN LAND SALE	CL
ORDER-IN-COUNCIL	OC
RESERVATION	R
CAMPING	C
SAND & GRAVEL	G

SCALE: 1 INCH = 40 CHAINS

ACRES	HECTARES
40	16

TOWNSHIP

BALMER

DISTRICT
KENORA
(PATRICIA PORTION)

MINING DIVISION
RED LAKE

Ministry of Natural Resources

Ministry of Northern Development and Mines

Cartographer

Date: August, 1987

Plan No. G-3735

FOREST ACTIVITY INFORMATION
THIS TOWNSHIP/AREA FALLS WITHIN THE
RED LAKE CROWN
AND MAY BE SUBJECT TO FORESTRY OPERATIONS
THE M.N.R. UNIT FORESTER FOR THIS AREA CAN BE CONTACTED AT:
P.O. BOX 5003
RED LAKE, ONTARIO P0V 2M0
(807) 727-2253

BATEMAN TP G 3741

DOME TP G 3748

RANGER TP G 3757

TP G 3745

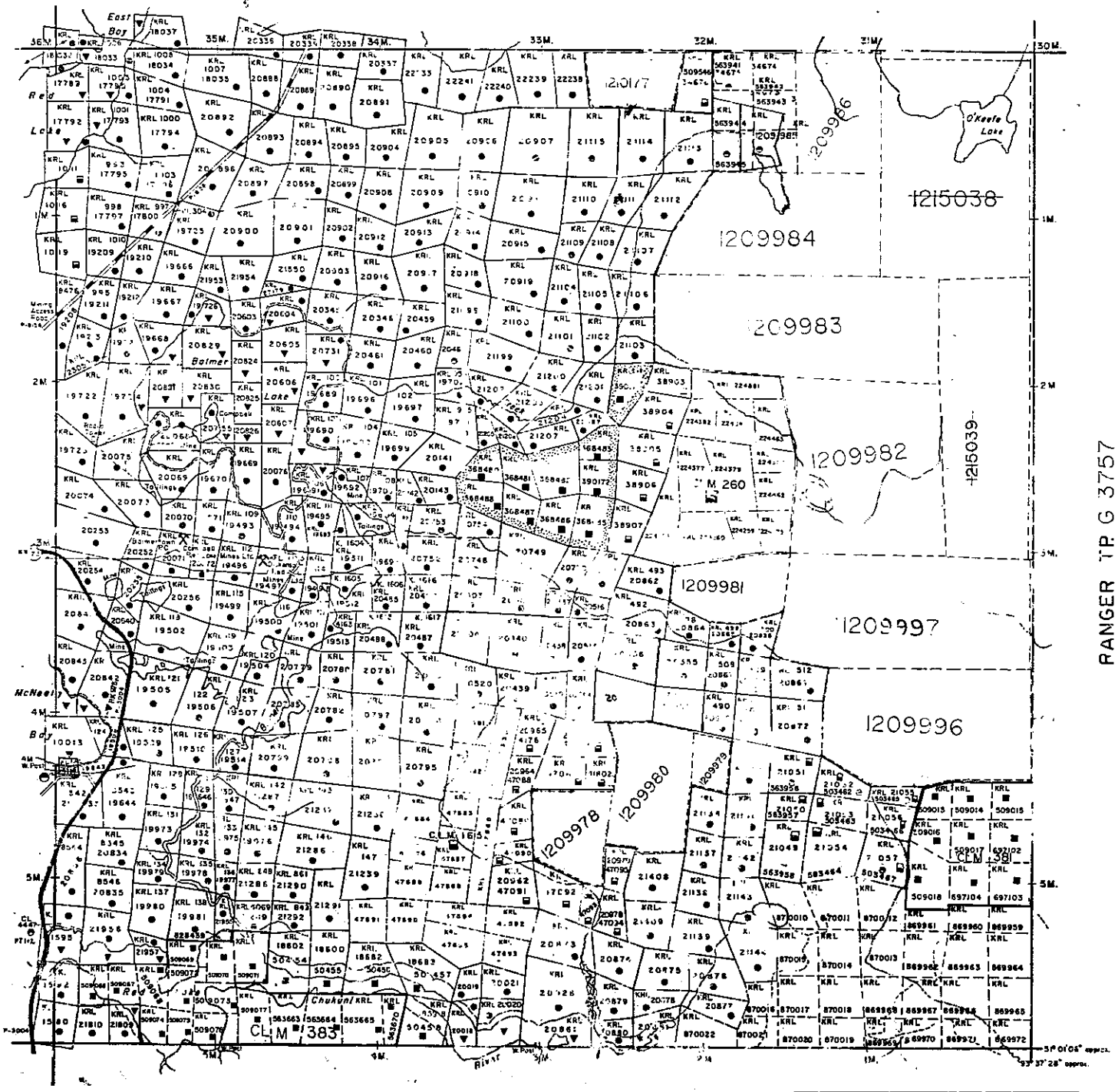

LEGE

HIGHWAY AND ROUTE No.
OTHER ROADS
TRAILS
SURVEYED LINES:
TOWNSHIPS, BASE LINES, ETC.
LOTS, MINING CLAIMS, PARCELS, ETC.
UNSURVEYED LINES:
LOT LINES
PARCEL BOUNDARY
MINING CLAIMS ETC
RAILWAY AND RIGHT OF WAY
UTILITY LINES
NON-PERENNIAL STREAM
FLOODING OR FLOODING RIGHTS
SUBDIVISION
ORIGINAL SHORELINE
MARSH OR MUSKEG
MINES

DISPOSITION OF CROWN LANDS

TYPE OF DOCUMENT	SYMBOL
PATENT, SURFACE & MINING RIGHTS	
SURFACE RIGHTS ONLY	
MINING RIGHTS ONLY	
LEASE, SURFACE & MINING RIGHTS	
SURFACE RIGHTS ONLY	
MINING RIGHTS ONLY	
LICENCE OF OCCUPATION	
CROWN LAND SALE	
ORDER-IN-COUNCIL	
RESERVATION	
CANCELLED	
SAND & GRAVEL	

DATE OF ISSUE
JUN 30 1988
PROVINCIAL RECORDING OFFICE - SUDBURY

SCALE: 1 INCH 40 CHAINS

ACRES	HECTARES
40	16

TOWNSHIP

BALMER

DISTRICT
KENORA
(PATRICIA PORTION)

MINING DIVISION
RED LAKE

Ministry of Natural Resources
Ontario

Ministry of Northern Development and Mines

Date AUGUST, 19[illegible]

Plan No. G-37[illegible]

NOTES

AREAS WITHDRAWN FROM DISPOSITION

M.R.O. – MINING RIGHTS ONLY

S.R.O. – SURFACE RIGHTS ONLY

M.+ S. – MINING AND SURFACE RIGHTS

Description	Order No.	Date	Disposition	File
~~(R1) sec.36~~	~~W.6./86~~	~~17.01.86~~	~~M.& S.~~	~~188555~~ ~~188535~~
(R1) Sec. 36	O-2/91	1/4/91	M + S	188555 188535

THE INFORMATION THAT APPEARS ON THIS MAP HAS BEEN COMPILED FROM VARIOUS SOURCES, AND ACCURACY IS NOT GUARANTEED. THOSE WISHING TO STAKE MINING CLAIMS SHOULD CONSULT WITH THE MINING RECORDER, MINISTRY OF NORTHERN DEVELOPMENT AND MINES, FOR ADDITIONAL INFORMATION ON THE STATUS OF THE LANDS SHOWN HEREON.